


UCC FINANCING STATEMENT AMENDMENT

FOLLOW INSTRUCTIONS (front and back) CAREFULLY

A. NAME & PHONE OF CONTACT AT FILER [optional] LexisNexis BIS, LG Team (678) 694-4811	
B. SEND ACKNOWLEDGMENT TO: (Name and Address) LexisNexis BIS, LG Team 1000 Alderman Drive MD B1/270 Alpharetta, GA 30005	



THE ABOVE SPACE IS FOR FILING OFFICE USE ONLY

1a. INITIAL FINANCING STATEMENT FILE # 20070619000287540		06/19/07		1b. This FINANCING STATEMENT AMENDMENT is to be filed [for record] (or recorded) in the REAL ESTATE RECORDS. <input checked="" type="checkbox"/>	
2. <input type="checkbox"/> TERMINATION: Effectiveness of the Financing Statement identified above is terminated with respect to security interest(s) of the Secured Party authorizing this Termination Statement.					
3. <input checked="" type="checkbox"/> CONTINUATION: Effectiveness of the Financing Statement identified above with respect to security interest(s) of the Secured Party authorizing this Continuation Statement is continued for the additional period provided by applicable law. Original financing statement still in effect.					
4. <input type="checkbox"/> ASSIGNMENT (full or partial): Give name of assignee in item 7a or 7b and address of assignee in item 7c; and also give name of assignor in item 9.					
5. AMENDMENT (PARTY INFORMATION): This Amendment affects <input type="checkbox"/> Debtor or <input type="checkbox"/> Secured Party of record. Check only one of these two boxes. Also check one of the following three boxes and provide appropriate information in items 6 and/or 7. <input type="checkbox"/> CHANGE name and/or address: Please refer to the detailed instructions in regards to changing the name/address of a party. <input type="checkbox"/> DELETE name: Give record name to be deleted in item 6a or 6b. <input type="checkbox"/> ADD name: Complete item 7a or 7b, and also item 7c; also complete items 7e-7g (if applicable).					
6. CURRENT RECORD INFORMATION: 6a. ORGANIZATION'S NAME DDRTC River Ridge LLC OR 6b. INDIVIDUAL'S LAST NAME FIRST NAME MIDDLE NAME SUFFIX					
7. CHANGED (NEW) OR ADDED INFORMATION: 7a. ORGANIZATION'S NAME OR 7b. INDIVIDUAL'S LAST NAME FIRST NAME MIDDLE NAME SUFFIX					
7c. MAILING ADDRESS		CITY		STATE	POSTAL CODE COUNTRY
7d. SEE INSTRUCTIONS	ADD'L INFO RE ORGANIZATION DEBTOR	7e. TYPE OF ORGANIZATION	7f. JURISDICTION OF ORGANIZATION	7g. ORGANIZATIONAL ID #: if any <input type="checkbox"/> NONE	
8. AMENDMENT (COLLATERAL CHANGE): check only one box. Describe collateral <input type="checkbox"/> deleted or <input type="checkbox"/> added, or give entire <input type="checkbox"/> restated collateral description, or describe collateral <input type="checkbox"/> assigned.					

9. NAME OF SECURED PARTY OF RECORD AUTHORIZING THIS AMENDMENT (name of assignor, if this is an Assignment). If this is an Amendment authorized by a Debtor which adds collateral or adds the authorizing Debtor, or if this is a Termination authorized by a Debtor, check here <input type="checkbox"/> and enter name of DEBTOR authorizing this Amendment. 9a. ORGANIZATION'S NAME Mortgage Electronic Registration Systems, Inc. OR 9b. INDIVIDUAL'S LAST NAME FIRST NAME MIDDLE NAME SUFFIX			
--	--	--	--

10. OPTIONAL FILER REFERENCE DATA

UCC FINANCING STATEMENT AMENDMENT ADDENDUM

FOLLOW INSTRUCTIONS (front and back) CAREFULLY

11. INITIAL FINANCING STATEMENT FILE # (same as item 1a on Amendment form)

12. NAME OF PARTY AUTHORIZING THIS AMENDMENT (same as item 9 on Amendment form)

12a. ORGANIZATION'S NAME

OR

12b. INDIVIDUAL'S LAST NAME

FIRST NAME

MIDDLE NAME, SUFFIX

13. Use this space for additional information



20120612000207830 2/4 \$33.00
Shelby Cnty Judge of Probate, AL
06/12/2012 03:30:47 PM FILED/CERT

THE ABOVE SPACE IS FOR FILING OFFICE USE ONLY

Debtor Name:

DDRTC River Ridge LLC

— SECURED PARTY NAME:

Mortgage Electronic Registration Systems, Inc.

Real Estate Description:

See Attached



20120612000207830 3/4 \$33.00
Shelby Cnty Judge of Probate, AL
06/12/2012 03:30:47 PM FILED/CERT

Exhibit A

Legal Description

Parcel I:

Lot 3-A, according to the Survey of River Ridge Plaza Lot 3 Resurvey, as recorded in Map Book 31, page 58, in the Probate Office of Shelby County, Alabama.

Together with easement rights as contained in that certain Reciprocal Easement and Operating Agreement recorded as Instrument 1999-38039, in the Probate Office of Shelby County, Alabama; and

Together with easement rights as contained in that certain Operation and Easement Agreement recorded as Instrument 1999-38041, in the Probate Office of Shelby County, Alabama, as amended by Scrivener's Affidavit recorded as Instrument 200104-4979 in the Probate Office of Jefferson County, Alabama; and First Amendment to Operation and Easement Agreement recorded as Instrument 20021217000629710, re-recorded in Instrument 200302120000868830 in the Probate Office of Shelby County, Alabama; and

Together with easement rights as contained in Grant of Easements recorded as Instrument 2000-01426, in the Probate Office of Shelby County, Alabama; and

Together with easement rights as contained in Construction, Operations, Restrictions and Easement Agreement recorded as Instrument 2001-37114 and 20030512000291030, in the Probate Office of Shelby County, Alabama.

Together with easement rights as contained in Detention Pond and Drainage Easement recorded as Instrument 20030512000291040, in the Probate Office of Shelby County, Alabama.

Parcel II:

Lot 5, according to the Survey of River Ridge Plaza, as recorded in Map Book 26, page 14, in the Probate Office of Shelby County, Alabama.


Together with easement rights as contained in that certain Reciprocal Easement and Operating Agreement recorded as Instrument 1999-38039, in the Probate Office of Shelby County, Alabama; and

Together with easement rights as contained in that certain Operation and Easement Agreement recorded as Instrument 1999-38041, in the Probate Office of Shelby County, Alabama, as amended by Scrivener's Affidavit recorded as Instrument 200104-4979 in the Probate Office of Jefferson County, Alabama; and First Amendment to Operation and Easement Agreement recorded as Instrument 20021217000629710, re-recorded in Instrument 200302120000868830 in the Probate Office of Shelby County, Alabama; and

Together with easement rights as contained in Grant of Easements recorded as Instrument 2000-01426, in the Probate Office of Shelby County, Alabama; and

Together with easement rights as contained in Construction, Operations, Restrictions and Easement Agreement recorded as Instrument 2001-37114 and 20030512000291030, in the Probate Office of Shelby County, Alabama.

Together with easement rights as contained in Detention Pond and Drainage Easement recorded as Instrument 20030512000291040, in the Probate Office of Shelby County, Alabama.


20120612000207830 4/4 \$33.00
Shelby Cnty Judge of Probate, AL
06/12/2012 03:30:47 PM FILED/CERT

Parcel III:

Lots 3-B, according to the Survey of River Ridge Plaza Lot 3 Resurvey, as recorded in Map Book 31, page 58, in the Probate Office of Shelby County, Alabama.

Together with easement rights as contained in that certain Reciprocal Easement and Operating Agreement recorded as Instrument 1999-38039, in the Probate Office of Shelby County, Alabama; and

Together with easement rights as contained in that certain Operation and Easement Agreement recorded as Instrument 1999-38041, in the Probate Office of Shelby County, Alabama, as amended by Scrivener's Affidavit recorded as Instrument 200104-4979 in the Probate Office of Jefferson County, Alabama; and First Amendment to Operation and Easement Agreement recorded as Instrument 20021217000629710, re-recorded in Instrument 200302120000868830 in the Probate Office of Shelby County, Alabama; and

Together with easement rights as contained in Grant of Easements recorded as Instrument 2000-01426, in the Probate Office of Shelby County, Alabama; and

Together with easement rights as contained in Construction, Operations, Restrictions and Easement Agreement recorded as Instrument 2001-37114 and 20030512000291030, in the Probate Office of Shelby County, Alabama.

Together with easement rights as contained in Detention Pond and Drainage Easement recorded as Instrument 20030512000291040, in the Probate Office of Shelby County, Alabama.