

Source of Title:

Deed Book 20030912000616160

#50000

EASEMENT – DISTRIBUTION FACILITIES

STATE OF ALABAMA

COUNTY OF Shelby

W.E. No. A6170-06-AC12

APCO Parcel No. 70245186

Transformer No. S18121 and S18122

This instrument prepared by: Larry D. Gravitt



20120607000200140 1/4 \$21.50
Shelby Cnty Judge of Probate, AL
06/07/2012 09:21:37 AM FILED/CERT

Alabama Power Company
P. O. Box 2641
Birmingham, Alabama 35291

KNOW ALL MEN BY THESE PRESENTS, That The City of Alabaster, Alabama

as grantor(s), (the "Grantor", whether one or more) for and in consideration of One and No/100 Dollar (\$1.00) and other good and valuable consideration paid to Grantor in hand by Alabama Power Company, a corporation, the receipt and sufficiency of which are hereby acknowledged, does hereby grant to Alabama Power Company, its successors and assigns (the "Company"), the easements, rights and privileges below.

Overhead and/or Underground. The right from time to time to construct, install, operate and maintain, upon, over, under and across the Property described below, all poles, towers, wires, conduits, fiber optics, cables, communication lines, translosures, transformers, anchors, guy wires and other facilities useful or necessary in connection therewith (collectively, "Facilities"), for the overhead and/or underground transmission and distribution of electric power and communications, along a route selected by the Company, as generally shown on the Company's drawing attached hereto and made a part hereof, but which is to be determined by the actual location(s) in which the Company's facilities are installed. The width of the Company's easement will depend on whether the Facilities are underground or overhead: for underground, the easement will extend five (5) feet on each side of said Facilities as and where installed; for overhead Facilities, the easement will extend fifteen (15) feet on each side of the centerline of said Facilities as and where installed. The Company is granted the right to clear, and keep clear, all trees, undergrowth and other obstructions on a strip of land extending five (5) feet from each side of said underground Facilities, and to clear, and keep clear, all trees, undergrowth and other obstructions on a strip of land extending fifteen (15) feet from each side of the centerline of said overhead Facilities and the right in the future to install intermediate poles and facilities on said strip. Further, with respect to overhead Facilities, the Company is also granted the right to trim and cut, and keep trimmed and cut, all dead, weak, leaning or dangerous trees or limbs outside of the thirty (30) foot strip that, in the sole opinion of the Company, may now or hereafter endanger, interfere with, or fall upon any of said overhead Facilities.

Grantor hereby grants to the Company all easements, rights and privileges necessary or convenient for the full enjoyment and use thereof, including without limitation the right of ingress and egress to and from said Facilities, as applicable, and the right to excavate for installation, replacement, repair and removal thereof; and also the right to cut, remove and otherwise keep clear any and all structures, obstructions or obstacles of whatever character, on, under and above said Facilities, as applicable.

The easements, rights and privileges granted hereby shall apply to, and the word "Property" as used in this instrument shall mean, the following described real property situated in Shelby County, Alabama (the "Property"): a parcel of land located in the South 1/2 of the SW 1/4 of Section 23, Township 21 South, Range 3 West, more particularly described in that certain instrument recorded in Deed Record 20030912000616160, in the office of the Judge of Probate of said County.

In the event it becomes necessary or desirable for the Company from time to time to move any of the Facilities in connection with the construction or improvement of any public road or highway in proximity to the Facilities, Grantor hereby grants to the Company the right to relocate the Facilities and, as to such relocated Facilities, to exercise the rights granted above; provided, however, the Company shall not relocate said Facilities on the Property at a distance greater than ten feet (10') outside the boundary of the right of way of any such public road or highway as established or re-established from time to time. This grant and agreement shall be binding upon and shall inure to the benefit of Grantor, the Company and each of their respective heirs, personal representatives, successors and assigns and the words "Company" and "Grantor" as used in this instrument shall be deemed to include the heirs, personal representatives, successors and assigns of such parties.

TO HAVE AND TO HOLD the same to the Company, its successors and assigns, forever.

IN WITNESS WHEREOF, the said Grantor, has caused this instrument to be executed by Mayor David M. Frings

its authorized representative, as of the 15th day of May, 2012.

ATTEST (if required) or WITNESS:

By: Marsha Massey
Marsha Massey
City Clerk/Treasurer
Its: _____

The City of Alabaster, Alabama
(Grantor - Name of Corporation/Partnership/LLC)
By: David M. Frings (SEAL)
David M. Frings
Mayor
Its: _____

All facilities on Grantor: _____

Station to Station: Sta # 1+00 to Sta # 3+00 (Vdy)

CORPORATION NOTARY

STATE OF ALABAMA

COUNTY OF Shelby

I, Lori L. Conklin, a Notary Public, in and for said County in said State, hereby certify that David M. Frings, whose name as Mayor of City of Alabaster, a corporation, is signed to the foregoing instrument, and who is known to me, acknowledged before me on this day that, being informed of the contents of this instrument, he/she, as such officer and with full authority, executed the same voluntarily for and as the act of said Corporation.

Given under my hand and official seal, this the 15 day of MAY, 2012

[SEAL]

Notary Public

My commission expires: _____

My Commission Expires Nov 10, 2015

CORPORATION/PARTNERSHIP/LLC NOTARY

STATE OF ALABAMA

COUNTY OF _____

I, _____, a Notary Public in and for said County in said State, hereby certify that _____, whose name as _____ of _____, a _____, [acting in its capacity as _____ of _____] is signed to the foregoing instrument, and who is known to me, acknowledged before me on this day that, being informed of the contents of the instrument, he/she, as such _____ and with full authority, executed the same voluntarily, for and as the act of said _____ [acting in such capacity as aforesaid].

Given under my hand and official seal this the _____ day of _____, 20____.

[SEAL]

Notary Public

My commission expires: _____

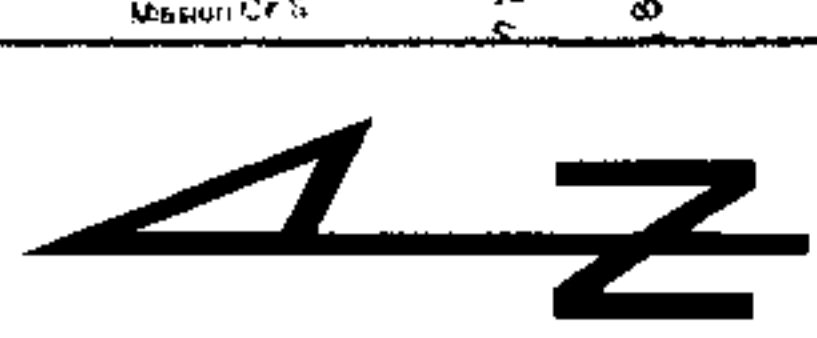
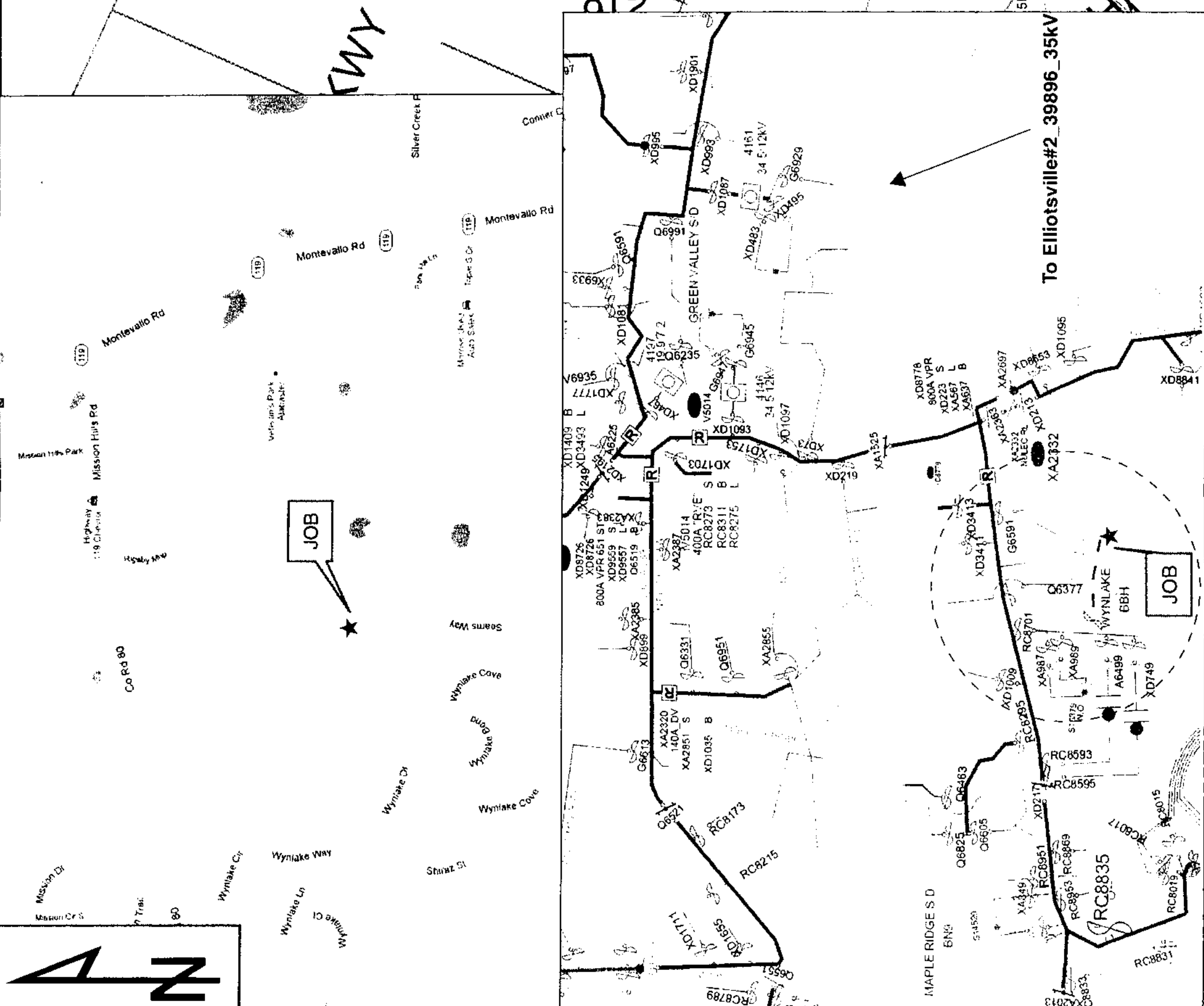
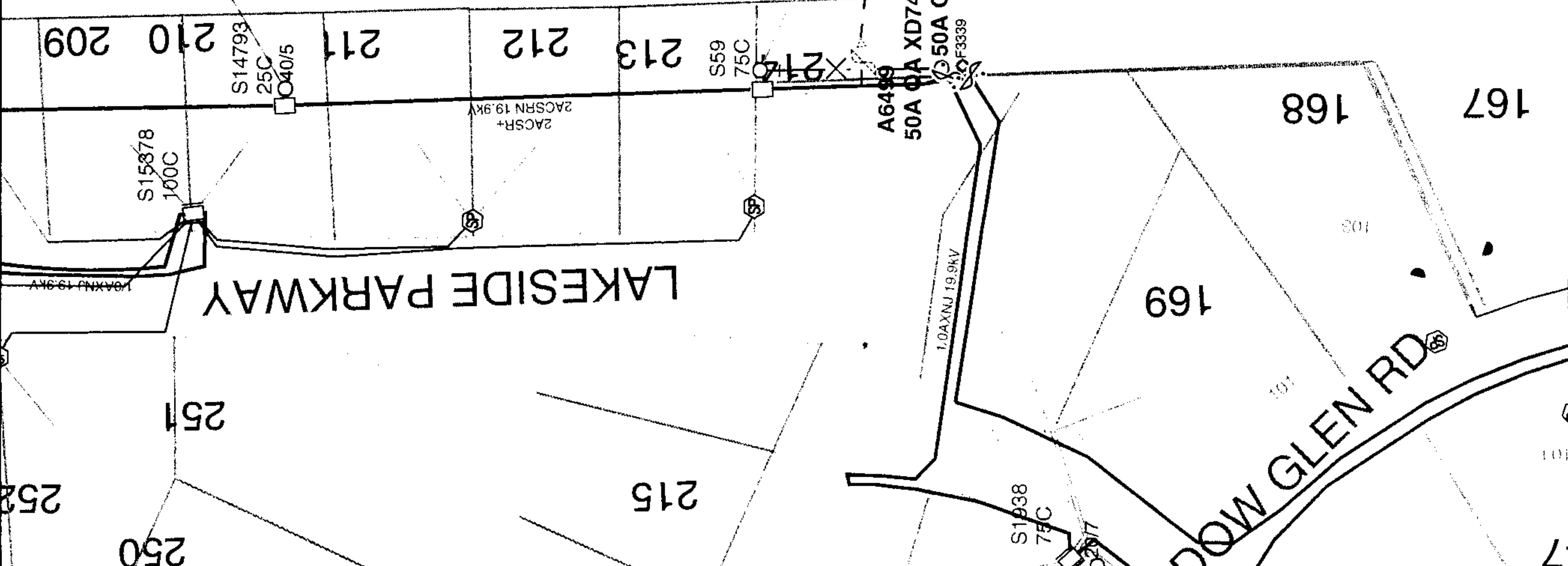


SKETCH OF PROPOSED WORK - SIMPLIFIED W.E.

Map Center UTM:
1691899 12047104

Map Center LatLon:
33.186405 -86.831668

1 inch = 100 feet

Customer City of Alabaster	Location Inter. of Wynlake Way & Shadow Glen Rd	Cmtd. Svc Date	County Shelby	Section 2-3	Township 21S	Range 03W	Add'l Info.	Estimate No. A6170-06-AC12
Division Birmingham	District Pelham	Town Alabaster	UserID B. Johnson 226-1762 800 MHZ 1*10*11540	Created: 5/9/2012	Substation	X- 39896	Y- RC8701	MISSALL#
			ENERGIZED LINE WORK Location 1 Sub <u>Elliottsville#2_39896</u> OCR <u>XD8778</u> Switch# <u>RC8701</u> Fuse Size <u>100A QA</u>					
			ALABAMA POWER A SOUTHERN COMPANY					
			Transformer Loading Loc S18121 77 KVA S18122 21 KVA					
			Voltage Pri 35kV Sec 120/240					
			Phone Co. AT&T N					
			Cable Co. Charter N					
			Accessible Y					
			Tree Crew N					
			Rock Hole N					
			Permits R/W N CITY N COUNTY N STATE N OTHER					

Device No: RC8701

Feeder: ELLIOTTSVILLE#1_DS_39896

Equipment Type: 100_QA

Voltage: 35 KV

LLL: 0
LLG: 3497
LL: 3173
LG: 3071
LG-R: 741

[View Feeder Map](#)

20120607000200140 3/4 \$21.50
Shelby Cnty Judge of Probate, AL
06/07/2012 09:21:37 AM FILED/CERT

