


ORDINANCE NUMBER 764-09A

  
20120305000076150 1/5 \$24.00  
Shelby Cnty Judge of Probate, AL  
03/05/2012 09:43:25 AM FILED/CERT

**AN ORDINANCE TO ALTER, REARRANGE AND EXTEND THE CORPORATE LIMITS OF THE CITY OF HELENA, ALABAMA, SO AS TO EMBRACE AND INCLUDE WITHIN THE CORPORATE AREA OF SAID CITY ALL TERRITORY NOW WITHIN SUCH CORPORATE LIMITS AND ALSO CERTAIN OTHER TERRITORY CONTIGUOUS TO SAID CITY.**

**WHEREAS**, a petition signed by Phillip M & Cynthia Burrow the owner(s) of all of the land within the territory therein described and proposed to be annexed to the City, together with a map of said territory showing its relationship to the corporate limits of the City, has been filed with the City Clerk of the City of Helena; and

**WHEREAS**, this Council has determined and found that the matters set forth and alleged in said petition are true, and that it is in the public interest that said property be annexed to the City of Helena;

**NOW, THEREFORE, BE IT ORDAINED** by the Council of the City of Helena as follows:

**Section 1.** That said Council and the City of Helena hereby assent to the annexation of said territory to the City of Helena, Alabama, the corporate limits of the City to be extended and rearranged pursuant to the provisions of Chapter 42, Article 2, Code of Alabama 1975 (Sections 11-42-20 through 11-42-23, as amended) so as to embrace and include said territory in addition to the territory already within its present corporate limits, within the corporate area of said City, which said territory is not within the corporate limits of another municipality and the new boundary line does not lie at any point more than half the distance between the old city boundary and the corporate boundary of any municipality. Said territory is described as follows:

5149 South Shades Crest Road  
Helena, Alabama 35080  
Parcel ID Number 12.8.28.0.000.001.000  
Description

**Section 2.** That the City Clerk shall file a certified copy of this ordinance containing an accurate description of said annexed territory with the Probate Judge of Shelby County, Alabama, and also cause a copy of this ordinance to be posted in three (3) public places in the City of Helena and this ordinance to be sent to the Justice Department for their approval.

**STATE OF ALABAMA**  
**SHELBY COUNTY**

I, Amanda C. Traywick, City Clerk of the City of Helena, do hereby certify that the above is a true correct copy of **Ordinance Number 764-09A** duly adopted by the Council of the City of Helena at its meeting held 26th day of October, 2009, and as same appears of record in the ordinance records of said City, and approved by the Mayor and City Council on 26th day of October, 2009.

October Given under my hand and corporate seal of the City of Helena, this the 26th day of \_\_\_\_\_, 2009.

[SEAL]



Amanda C. Traywick  
Amanda C. Traywick, City Clerk



20120305000076150 2/5 \$24.00  
Shelby Cnty Judge of Probate, AL  
03/05/2012 09:43:25 AM FILED/CERT

### CERTIFICATION

I, Amanda C. Traywick, the duly appointed and acting Clerk of the City of Helena, Alabama, do hereby certify that the within Ordinance Number **764-09A** is a true copy as recited in the said City Clerk's Minute Book and posted by me as provided by law in three public places in said City, being on the bulletin board of the City Hall, in the BP Coosa Mart in the City of Helena, and in the Helena Public Library in said City, that said Ordinance shall become a duly lawful Ordinance of said City on the 01 day of November, 2009, five or more days after the posting of the same as provided by law.

IN WITNESS WHEREOF, I have hereunto set my hand and seal on this the 18 day of November, 2009.

[SEAL]



Amanda C. Traywick  
Amanda C. Traywick, City Clerk

20120305000076150 3/5 \$24.00  
Shelby Cnty Judge of Probate, AL  
03/05/2012 09:43:25 AM FILED/CERT

PETITION

764-09A

We, Phillip M. & Cynthia A Burrow the undersigned property owner, being owners of all of the land within the territory described as follows.

See attached information

do hereby petition the City of Helena, County of Shelby, Alabama, to annex the above described property into the city limits of the City of Helena. Attached hereto as Exhibit 'A' and made part and parcel hereof as fully as if set out herein, is a map of said property which we own, showing its relationship to the corporate limits of the City of Helena, Alabama, which said map is herewith filed with the City Clerk of the City of Helena, Alabama.

Dated this 15 day of October, 20 09.

Parcel # & Address

Name & Phone

128280000001000  
5149 So. Shades Crest Rd


Phillip M. & Cynthia A Burrow  
[REDACTED]

How many people live on the parcel of land, how many are of voting age, how many are not of voting age and the race of each person.

3 people 3 voting Age 0 not voting Age 3 race White

Reason for annexation

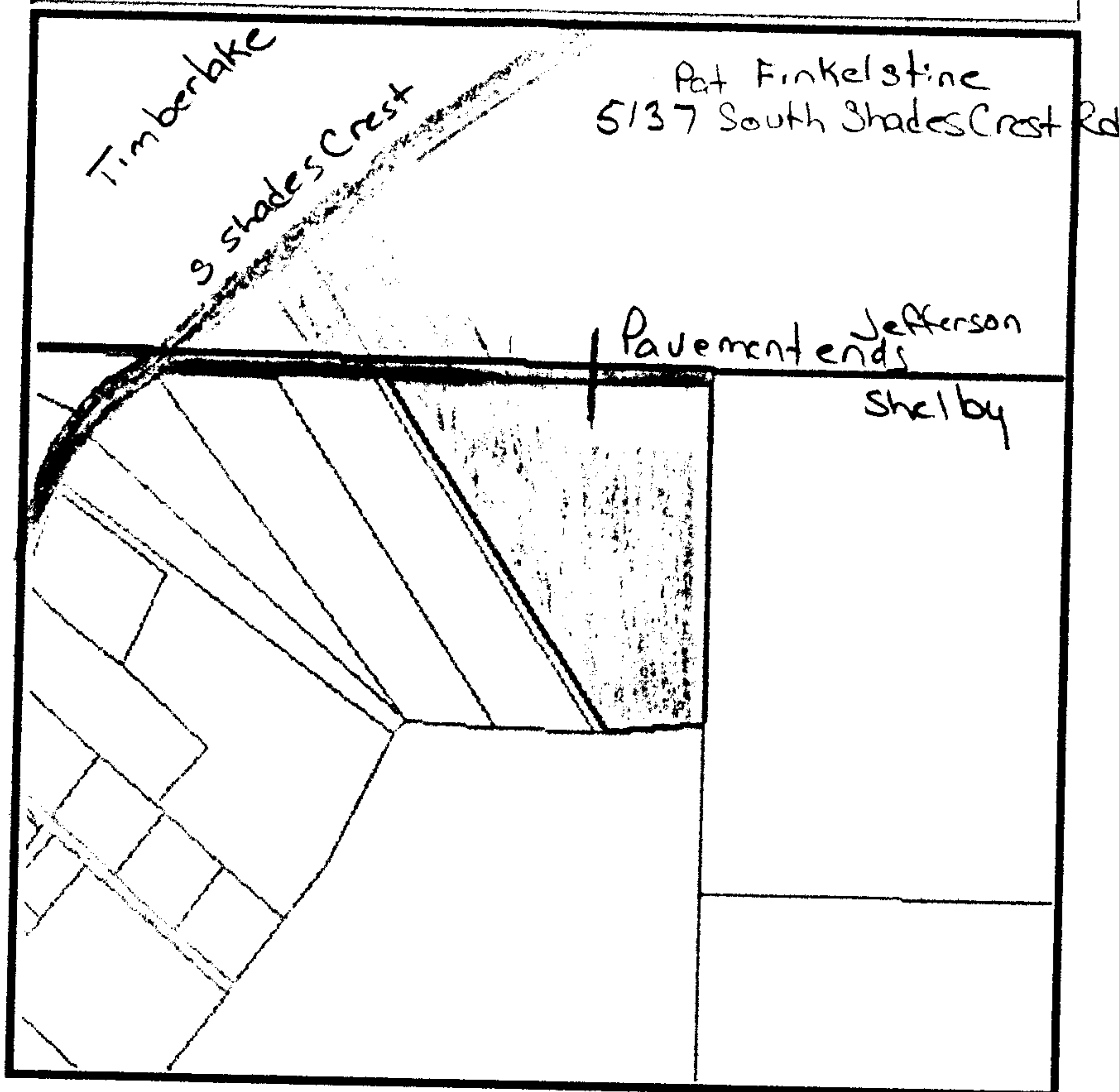
Police and Fire protection

  
20120305000076150 4/5 \$24.00  
Shelby Cnty Judge of Probate, AL  
03/05/2012 09:43:25 AM FILED/CERT

Phillip M. Burrow  
Cynthia A. Burrow



Property Information - 12 8 28 0 000 001.000



Owner Information

| Name 1                                | Name2 | Address 1                    | Address 2 | City     | State | Zip Code |
|---------------------------------------|-------|------------------------------|-----------|----------|-------|----------|
| BURROW<br>PHILLIP M<br>& CYNTHIA<br>A |       | 5149 S<br>SHADES<br>CREST RD |           | BESSEMER | AL    | 35023    |

| Subdivision | Primary Lot | Secondary Lot | Block | Section | Township | Range |
|-------------|-------------|---------------|-------|---------|----------|-------|
|             |             |               | 000   | 28      | 20S      | 04W   |

| Map Book | Map Page | Lot Dimension 1 | Lot Dimension 2 | Number of Acres | Square Feet |
|----------|----------|-----------------|-----------------|-----------------|-------------|
| 0        | 0        | 0               | 0               | 11              | 479160      |

Description

BEG 530'(S) FROM NE COR SE1/4 S28 T20S R4W ON S R/W UNNAMED 30 ROW TH S 855'(S) TH WLY 235'(S) TH NWLY ALG NE R/W OF 30 UNNAMED RD 1090'(S) TH E TO POB

Document Information

Recorded Date

Recorded Number



20120305000076150 5/5 \$24.00  
Shelby Cnty Judge of Probate, AL  
03/05/2012 09:43:25 AM FILED/CERT