

State of Alabama)
Shelby County)


NON-RESIDENT AFFIDAVIT


My name is Larry Grissom and I am the purchaser of the below
described real property:

See attached Exhibit "A"

I have been long time resident of Shelby County, Alabama and I am
not a non-resident.


Dated this the 1st day of July, 2011.


Larry Grissom


20110707000196210 1/4 \$21.00
Shelby Cnty Judge of Probate, AL
07/07/2011 10:06:15 AM FILED/CERT


STATE OF ALABAMA)
 :
SHELBY COUNTY)


Before me, the undersigned, a Notary Public in and for said County in said State personally appeared **Larry Grissom** who, being by me first duly sworn makes oath that he has read the foregoing Affidavit and know the contents thereof, and that he avers that the facts therein are true and correct.


Larry Grissom, Affiant

Sworn to and subscribed before me this 1st day of July, 2011.

My Commission expires:
11-1-2011


Notary Public



20110707000196210 2/4 \$21.00
Shelby Cnty Judge of Probate, AL
07/07/2011 10:06:15 AM FILED/CERT

Legal Description

A parcel of land located in the SW ¼ of Section 4, Township 21 South, Range 3 West, Shelby County, Alabama, more particularly described as follows:

Commence at the Southwest corner of said Section; thence in an Easterly direction, along the South line of said Section, run a distance of 427.98 feet to the point of beginning; thence continue along last described course a distance of 511.32 feet; thence turn 69 degrees 57 minutes 07 seconds left and run in a Northeasterly direction a distance of 269.28 feet; thence turn 90 degrees right in a Southeasterly direction a distance of 490.0 feet to a point on the Northwesterly right of way line of Shelby County Highway 17; thence turn 90 degrees left in a Northeasterly direction a distance of 364.49 feet; thence turn 1 degree 47 minutes left in a Northeasterly direction a distance of 223.80 feet; thence turn 78 degrees 44 minute 34 seconds left in a Northwesterly direction a distance of 523.24 feet to a point, said point lying South of a branch, the center line of said branch being the boundary of herein described property, said center line being North and West of the following described traverse line; from last point turn 19 degrees 26 minutes 08 seconds left in a Northwesterly direction a distance of 81.32 feet; thence turn 14 degrees 54 minutes 45 seconds left in a Southwesterly direction a distance of 118.74 feet; thence turn 16 degrees 16 minutes 30 seconds right in a Northwesterly direction a distance of 199.90 feet; thence turn 89 degrees 28 minutes left in a Southwesterly direction a distance of 106.34 feet; thence turn 83 degrees 14 minutes 30 seconds right in a Westerly direction a distance of 166.20 feet; thence turn 108 degrees 42 minutes 30 seconds left a Southeasterly direction a distance of 85.38 feet; thence turn 98 degrees 41 minutes 15 seconds right in a Southwesterly direction a distance of 104.89 feet; thence turn 108 degrees 12 minutes left in a Southeasterly direction a distance of 110.58 feet; thence turn 62 degrees 54 minutes right in a Southwesterly direction a distance of

Continued...


 20110707000196210 3/4 \$21.00
 Shelby Cnty Judge of Probate, AL
 07/07/2011 10:06:15 AM FILED/CERT

Legal Description - continuation

55.46 feet; thence turn 22 degrees 35 minutes 30 seconds right in a Southwesterly direction a distance of 161.0 feet; thence turn 64 degrees 06 minutes left in a Southerly direction a distance of 73.21 feet; thence turn 71 degrees 21 minutes 15 seconds left in a Southeasterly direction a distance of 97.46 feet; thence turn 5 degrees 36 minutes 30 seconds right in a Southeasterly direction a distance of 54.53 feet; thence turn 82 degrees 06 minutes 44 seconds right in a Southwesterly direction a distance of 136.80 feet; thence turn 11 degrees 22 minutes 14 seconds left in a Southerly direction a distance of 120.78 feet; thence turn 28 degrees 58 minutes right in a Southwesterly direction a distance of 197.32 feet to the point of beginning and the end of said traverse of said creek.



20110707000196210 4/4 \$21.00
Shelby Cnty Judge of Probate, AL
07/07/2011 10:06:15 AM FILED/CERT