

Send tax notice to:
Thomas L. Johnson
Carrie W. Johnson
136 Windsor Lane
Pelham, Alabama 35124
File No. 11-042

This instrument prepared by:
James R. Moncus, Jr., LLC
Attorney at Law
1313 Alford Avenue
Birmingham, Alabama 35226

STATE OF ALABAMA)

JEFFERSON COUNTY)

WARRANTY DEED

KNOW ALL MEN BY THESE PRESENTS:

That in consideration of Twenty-Six Thousand Eight Hundred Sixty-Two and No/100 Dollars (\$26,862.00), in hand paid to the undersigned, Bridlewood Farms, LLC, an Alabama Limited Liability Company, (hereinafter referred to as the "Grantor") by Thomas L. Johnson and wife, Carrie W. Johnson, (hereinafter referred to as the "Grantee"), the receipt and sufficiency of which is hereby acknowledged, the Grantor does, by these presents, grant, bargain, sell, and convey all of my right, title and interest unto the Grantees, as joint tenants with right of survivorship, the following described real estate situated in Shelby County, Alabama, to-wit:


"Exhibit A" attached hereto and made a part hereof by reference. Including Easement "B" and "D" and also subject to Easement "D" as described in Exhibit "B" hereto.

SUBJECT TO:

1. Ad valorem taxes due and payable October 1, 2011.
2. All restrictions, easements, Rights of parties in possession, encroachments, liens for services, labor, or materials, taxes or special assessments, building lines.
3. Easements, Encroachments, rights of ways, building set back lines, as shown on recorded plat.
4. Mineral and mining rights not owned by the Grantor herein described.
5. See attached Exhibit "B" for recorded Easements.

And I (we) do for myself (ourselves), and for my (our) heirs, executors, and administrators covenant with the Grantees, their heirs, executors, administrators and assigns, that I am (we are) lawfully seized in fee simple of said premises, that they are free from all encumbrances except as aforesaid, that I (we) have good right to sell and convey the same as aforesaid, and that I (we) will, and my (our) successors and assigns shall warrant and defend the same to the Grantees, their heirs, executors, administrators and assigns, forever, against the lawful claims of all persons.

IN WITNESS WHEREOF, I have hereunto set my hand and seal on this the 6th day of May, 2011.


20110518000149040 1/4 \$48.00
Shelby Cnty Judge of Probate, AL
05/18/2011 02:19:56 PM FILED/CERT

BRIDLEWOOD FARMS, LLC
An Alabama Limited Liability Company

By: AMH INVESTMENT CORP.

Shelby County, AL 05/18/2011
State of Alabama
Deed Tax: \$27.00

By: 
Joseph P. McCormick
Its: President

STATE OF ALABAMA)


JEFFERSON COUNTY)

I, the undersigned, a Notary Public in and for said County in said State, hereby certify that

Joseph P. McCormick, whose name as President of AMH Investment Corp., as Authorized Member of Bridlewood Farms, LLC, whose name is signed to the foregoing instrument and who is known to me, acknowledged before me on this day that, being informed of the contents of the instrument, and with full authority as Member of Bridlewood Farms, LLC, he executed the same voluntarily for and on behalf of said corporation.

Given under my hand and official seal this the 6th day of May, 2011.

[NOTARIAL SEAL]



Notary Public
My Commission expires: February 23, 2012



20110518000149040 2/4 \$48.00
Shelby Cnty Judge of Probate, AL
05/18/2011 02:19:56 PM FILED/CERT

Exhibit A

LEGAL DESCRIPTION



20110518000149040 3/4 \$48.00
Shelby Cnty Judge of Probate, AL
05/18/2011 02:19:56 PM FILED/CERT

Parcel #15 (Shelby County)
Description to-wit:


From a 4"x4" concrete monument accepted as the S.E. corner of the NE1/4 of Section 20, T24N-R12E, run thence West along the accepted South boundary of said NE1/4 for a distance of 2618.07 feet to a 1/2" rebar, being the point of beginning of herein described parcel of land; thence continue along said course for a distance of 1205.00 feet to a 1/2" rebar that is 65.50 feet East of a 1/2" rebar accepted as the S.W. corner of the SE1/4-NW1/4 of Section 20, T24N-R12E, said point being on the Easterly boundary of Randolph Road (80' R.O.W.), said point being on a curve concave left, having a delta angle of 06°42'41" and tangents of 67.70 feet; thence turn 127°40'22" right and run a chord distance of 135.16 feet to a 1/2" rebar at the P.T.; thence turn 03°21'23" left and run 487.32 feet along said road boundary to a 1/2" rebar at the P.C. of a curve concave right, having a delta angle of 14°31'02" and tangents of 44.91 feet; thence turn 07°15'31" right and run a chord distance of 89.09 feet to a 1/2" rebar at the P.T.; thence turn 07°15'31" right and run 50.25 feet along said road boundary to a 1/2" rebar at the P.C. of a curve concave left, having a delta angle of 14°54'21" and tangents of 35.23 feet; thence turn 07°27'10" left and run a chord distance of 69.87 feet to a 1/2" rebar at the P.T.; thence turn 07°27'10" left and run 220.90 feet along said road boundary to a 1/2" rebar at the P.C. of a curve concave left, having a delta angle of 16°49'09" and tangents of 80.91 feet; thence turn 08°24'35" left and run a chord distance of 160.05 feet to a 1/2" rebar at the P.T.; thence turn 08°24'35" left and run 348.82 feet along said road boundary to a 1/2" rebar; thence turn 72°45'07" right and run 349.48 feet to a 6"x6" concrete monument; thence continue along said course for a distance of 25.00 feet to a 1/2" rebar; thence turn 88°51'13" right and run 1325.68 feet to the point of beginning of herein described parcel of land, containing 22.20 acres, situated in the SE1/4-NW1/4 and the SW1/4-NE1/4 of Section 20, T24N-R12E, Shelby County, Alabama, subject to rights-of-way and easements of record.


SAM W. HICKEY

4848 L.S.
AL. REG. NCL



Exhibit "B"



Easement "B" (Bibb, Chilton and Shelby County, Alabama)
Description to-wit:

From a 4"x4" concrete monument accepted as the S.E. corner of the SW1/4-NW1/4 of Section 21, T24N-R12E, run thence North along the accepted East boundary of said SW1/4-NW1/4 for a distance 1250.24 feet to a 5/8" rebar on the Southerly boundary of Freeman Road (60' R.O.W.) thence turn 88°01'34" left and run 224.64 feet to a 1/2" rebar, being the point of beginning of the centerline of herein described 60' easement for ingress and egress, said point being on a curve concave right, having a delta angle of 27°41'57" and tangents of 100.00 feet; thence turn 66°05'07" left and run a chord distance of 191.75 feet to a 1/2" rebar at the P.T.; thence turn 13°40'20" right and run 182.27 feet along said easement centerline to a 1/2" rebar at the P.C. of a curve concave left, having a delta angle of 43°05'54" and tangents of 100.00 feet; thence turn 21°32'57" left and run a chord distance of 186.02 feet to a 1/2" rebar at the P.T.; thence turn 21°32'57" left and run 50.83 feet along said easement centerline to a 1/2" rebar at the P.C. of a curve concave right, having a delta angle of 73°55'43" and tangents of 100.00 feet; thence turn 36°57'52" right and run a chord distance of 159.80 feet to a 1/2" rebar at the P.T.; thence turn 36°57'52" right and run 72.16 feet along said easement center line to a 1/2" rebar at the P.C. of a curve concave left, having a delta angle of 14°55'02" and tangents of 100.00 feet; thence turn 07°27'31" left and run a chord distance of 191.31 feet to a 1/2" rebar at the P.T.; thence turn 07°27'31" left and run 43.60 feet along said easement centerline to a 1/2" rebar at the P.C. of a curve concave right, having a delta angle of 47°12'58" and tangents of 180.00 feet; thence turn 23°36'29" right and run a chord distance of 329.87 feet to a 1/2" rebar at the P.C. of a curve concave left having a delta angle of 02°35'46" and tangents of 127.18 feet; thence turn 22°52'16" right and run a chord distance of 144.41 feet to a 1/2" rebar on said curve boundary; thence turn 01°17'53" left and run a chord distance of 109.90 feet to a 1/2" rebar at the P.T.; thence turn 00°33'39" left and run 317.19 feet along said easement centerline to a 1/2" rebar at the P.C. of a curve concave left having a delta angle of 39°15'45" and tangents of 100.00 feet; thence turn 15°34'26" left and run a chord distance of 150.54 feet to a 1/2" rebar on said curve boundary; thence turn 19°37'53" left and run a chord distance of 39.67 feet to a 1/2" rebar at the P.C. of a curve concave right, having a delta angle of 18°05'32" and tangents of 125.44 feet; thence turn 04°59'19" right and run a chord distance of 247.76 feet to a 1/2" rebar at the P.T.; thence turn 09°02'46" right and run 212.63 feet along said easement centerline to a 1/2" rebar at the P.C. of a curve concave left, having a delta angle of 27°33'45" and tangents of 200.00 feet; thence turn 13°46'53" left and run a chord distance of 388.48 feet to a 1/2" rebar at the P.T.; thence turn 13°46'53" left and run 184.87 feet along said easement centerline to a 1/2" rebar at the P.C. of a curve concave right having a delta angle of 22°22'32" and tangents of 100.00 feet; thence turn 07°49'15" right and run a chord distance of 137.60 feet to a 1/2" rebar on said curve boundary; thence turn 11°11'15" right and run a chord distance of 59.39 feet to a 1/2" rebar at the P.C. of a curve concave left, having a delta angle of 16°42'20" and tangents of 123.73 feet; thence turn 04°59'08" left and run a chord distance of 244.83 feet to a 1/2" rebar at the P.T.; thence turn 08°21'10" left and run 272.98 feet along said easement centerline to a 1/2" rebar; thence turn 10°46'39" right and run 815.38 feet along said easement centerline to a 1/2" rebar; thence turn 11°06'26" left and run 1165.52 feet to a point of termination of herein described 60' easement for ingress and egress in the center of a cul-de-sac 50' radius.

Easement "D" (Bibb and Shelby County, Alabama)
Description to-wit:

From a 4" x 4" concrete monument accepted as the NE corner of the SE 1/4 of Section 20, T 24 N R12 E, run thence West along the accepted North boundary of said SE 1/4 for a distance of 2618.07 feet to a 1/2" rebar, being the point of beginning of herein described 50' easement for ingress and egress; thence turn 88° 28' 47" right and run 50.00 feet along said easement centerline to a point in the center of a cul-de-sac 50' radius; thence turn 180° 00' 00" right and run 50.00 feet along said easement centerline to a 1/2" rebar; thence turn 04° 47' 24" left and run 427.76 feet along said easement centerline to a 1/2" rebar at a point of intersection with the centerline of a 60' easement for ingress and egress, being the point of termination of herein described 50' easement for ingress and egress.