

Mayor Graham introduced the following Resolution:

RESOLUTION NO. R-2011-05

WHEREAS, a declaration signed by Joe A. Killingsworth, John L. Rhodes, and Brian Killingsworth owners of the lands abutting the hereinafter described portion of streets and/or alleys situated in the City of Calera, County of Shelby, State of Alabama, vacating said streets/alleys or portion of streets/alleys, has been duly presented to the City Council of the City of Calera, Alabama, for assent and approval of said governing body, said declaration attached being hereto affixed, marked "Exhibit A," and made a part hereof; and

WHEREAS, the street or alley referred to are more particularly described as follows:

See Attached Legal Description


WHEREAS, it appears to the City Council of the City of Calera, Alabama, that the vacation of said street/alley are in order and that convenient and reasonable means of ingress and egress is afforded to all other property owners owning properties in the subdivision embraced in said map of Dunstan's Survey of the City of Calera, Alabama. Subject, however to all existing right-of-ways or easements for public utilities and to all utility facilities presently situated in said area vacated, subject to this provision.

Council Member Bradshaw moved that unanimous consent of the Council be given for immediate action upon Resolution No. R-2011-5. Council Member Roberson seconded said motion and upon vote, the results were as follows:

AYES: Montgomery, Roberson, Bradshaw, Graham, Bunn, Phillips

NAYS: None

Thereupon, the Mayor declared said motion carried and unanimous



consent given for the consideration of said Resolution.

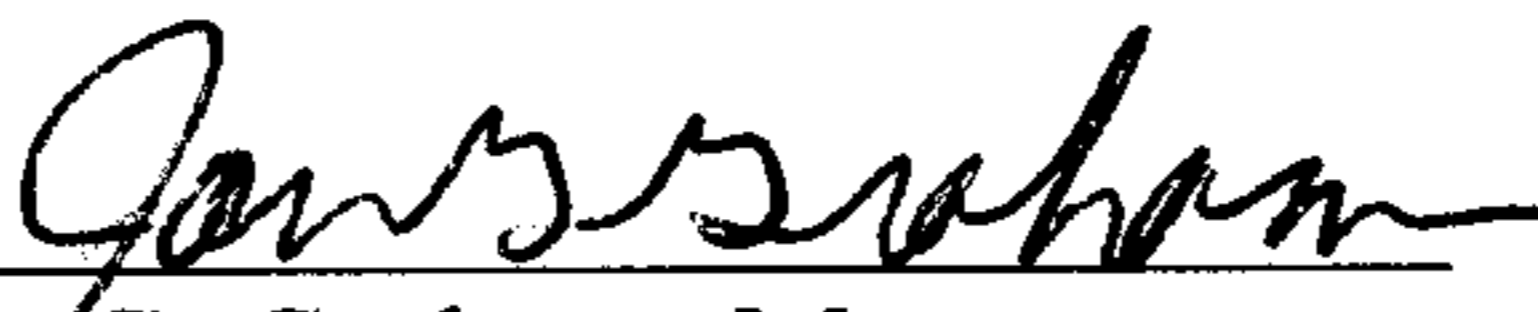
Council Member Phillips moved that Resolution No. R-2011-5 be adopted. Council Member Montgomery seconded said motion and upon vote, the results were as follows:

AYES: Montgomery, Roberson, Bradshaw, Graham, Bunn, Phillip

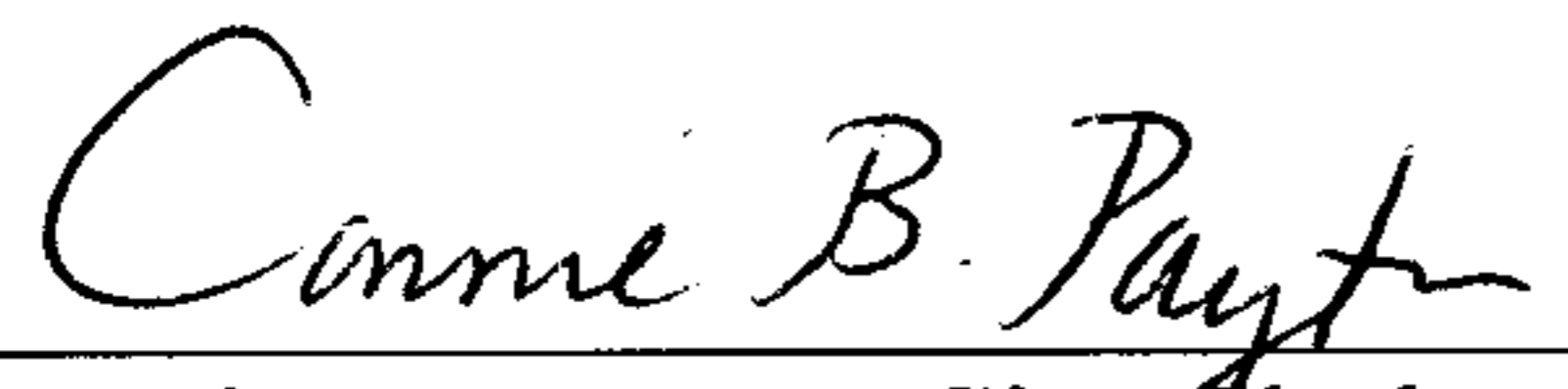
NAYS: None


Mayor Graham declared Resolution No. R-2011-5 adopted.

Adopted this 4th day of April, 2011.


Jon G. Graham, Mayor

ATTEST:


Connie B. Payton, City Clerk


20110421000122250 2/5 \$24.00
Shelby Cnty Judge of Probate, AL
04/21/2011 11:52:18 AM FILED/CERT

CERTIFICATION OF POSTING

I, Connie B. Payton, City Clerk, of the City of Calera, Alabama do hereby certify that the foregoing Resolution is a true and correct copy of the Resolution adopted by the City Council of the City of Calera, Alabama on the 4th day of April, 2011, as the same appears in the official record of minutes of the City of Calera Council meeting.


Given under my hand this 4th day of April, 2011.



Connie B. Payton, City Clerk

I, Connie B. Payton, City Clerk of the City of Calera, Alabama do hereby certify that the foregoing Resolution was duly posted at the following locations:

Calera City Hall
Calera Post Office
Calera Public Library
Associated Foods



Connie B. Payton, City Clerk

4-8-2011

Date Posted



20110421000122250 3/5 \$24.00
Shelby Cnty Judge of Probate, AL
04/21/2011 11:52:18 AM FILED/CERT

REQUEST TO VACATE STREET

I, Joe A. Killingsworth, John L. Rhodes and Brian Killingsworth do hereby request the Mayor and Council of the City of Calera, Alabama to vacate the following described alley:

See attached map

We further certify that we are the sole property owners adjacent to said street and the vacation of this street would not deny ingress and egress to other property owners owning properties in subdivision embraced in said map of J. H. Dunstan's Survey of the Town of Calera.

Joe A. Killingsworth
Joe A. Killingsworth


Date: 3-21-11

John L. Rhodes
John L. Rhodes

Date: 3-21-11

Brian Killingsworth
Brian Killingsworth

Date: 3-21-11


20110421000122250 4/5 \$24.00
Shelby Cnty Judge of Probate, AL
04/21/2011 11:52:18 AM FILED/CERT

20110421000122250 5/5 \$24.00
Shelby Cnty Judge of Probate, AL
04/21/2011 11:52:18 AM FILED/CERT

**STREET CLOSING
STATE OF ALABAMA
SHELBY COUNTY**

A Unnamed Street being in the Allendale Subdivisions in the City of Calera, Shelby County Alabama. Said Unnamed Street having a 50 foot right-of-way and being located in the NE $\frac{1}{4}$ of the SE $\frac{1}{4}$ of Section 3, Township 24 North, Range 13 East, Shelby County Alabama. Said Unnamed Street being more particularly described as follows:

Begin at the intersection of the east right-of-way of 16TH Street and the north right-of-way of the Unnamed Street, said point also being the southwest corner of Joe A. Killingsworth property, parcel #35 2 03 4 001 002.000 located in said Allendale Subdivision; thence east along the north right-of-way of said Unnamed Street a distance of 142 feet to a point; thence south along the west boundary of said Unnamed Street a distance of 50 feet to a point; thence west along the south right-of-way of said street a distance of 144.79 feet to the east right-of-way of 16TH Street; thence north along the east right-of-way of said 16TH Street to the Point of Beginning.

LEGEND

- POC POINT OF COMMENCEMENT
- POB POINT OF BEGINNING
- Δ POINT



**CITY OF CALERA
ENGINEERING DEPARTMENT**
1070 10TH STREET
CALERA, ALABAMA 35040
PHONE (205) 666-3614 FAX (205) 666-3821

