

Recording Requested By: M&I Marshall & Ilsley Bank

When recorded mail to: **TAMMY DAVIS
JIMMY DAVIS
228 EDGELAND RD
VANDIVER AL 35176-7048**

State of Alabama
RELEASE OF MORTGAGE

KNOWN ALL MEN BY THESE PRESENTS **M&I Marshall & Ilsley Bank**, a Wisconsin corporation holder of a certain mortgage, whose parties, dates and recording information are below, does hereby cancel and discharge said mortgage.

Original Mortgagor: **TAMMY DAVIS AND JIMMY DAVIS, A MARRIED COUPLE**

Original Mortgagee: **FIRST INDIANA BANK**

Original Loan Amount: **\$81,600.00**

Date Recorded: **12-29-1999**

County: **SHELBY**

Doc./Inst. No: **1999-52214**

Book:


Page:

Property Address: **274 EDGELAND LN VANDIVER AL 35176**

SEE ATTACHED LEGAL DESCRIPTION:


IN WITNESS WHEREOF, M&I Marshall & Ilsley Bank., has caused these presents to be executed in its corporate name and seal by its authorized officer this 3RD day of MARCH, 2011.

M&I Marshall & Ilsley Bank Successor by Merger to First IndianaBank



Cheri M. Mann, Vice President


State of Wisconsin) ss
Waukesha County)

Personally came before me, this 3RD day of MARCH, 2011, Cheri M. Mann, Vice President, of the above named Vice President of said Corporation, and acknowledged that they executed the foregoing instrument as the deed of said Corporation, by its authority.


MATTHEW PLOTZ Notary
My commission expires 10-16-2011.

Document Prepared by: **SHELLY PERRY
M&I Marshall & Ilsley Bank
401 N Executive Dr.
Brookfield, WI 53005
Ln No. 098xxxx3697-1**




20110321000089470 1/2 \$15.00
Shelby Cnty Judge of Probate, AL
03/21/2011 02:51:10 PM FILED/CERT




EXHIBIT A

PARCEL 1:

COMMENCE AT THE SOUTHWEST CORNER OF THE SW 1/4 OF THE SE 1/4 OF SECTION 1, TOWNSHIP 18 SOUTH, RANGE 1 EAST, SHELBY COUNTY, ALABAMA AND RUN THENCE NORTH 90 DEGREES 00 MINUTES 00 SECONDS EAST ALONG THE SOUTH LINE OF SAID QUARTER-QUARTER A DISTANCE OF 596.82' TO THE POINT OF BEGINNING OF THE PARCEL BEING DESCRIBED; THENCE RUN NORTH 17 DEGREES 13 MINUTES 39 SECONDS EAST A DISTANCE OF 462.32' TO A POINT; THENCE RUN NORTH 72 DEGREES 05 MINUTES 11 SECONDS EAST A DISTANCE OF 45.72' TO A POINT; THENCE RUN SOUTH 63 DEGREES 41 MINUTES 06 SECONDS EAST A DISTANCE OF 154.92' TO A POINT; THENCE RUN SOUTH 14 DEGREES 02 MINUTES 57 SECONDS WEST A DISTANCE OF 411.58' TO A POINT; THENCE RUN SOUTH 90 DEGREES 00 MINUTES 00 SECONDS WEST A DISTANCE OF 257.44' TO THE POINT OF BEGINNING.

PARCEL 2:

COMMENCE AT THE SOUTHWEST CORNER OF THE SOUTHWEST QUARTER OF THE SOUTHEAST QUARTER OF SECTION 1 TOWNSHIP 18 SOUTH RANGE 1 EAST. THENCE RUN EAST ALONG THE SOUTH BOUNDARY LINE OF SAID QUARTER-QUARTER SECTION FOR 854.26 FEET FOR THE POINT OF BEGINNING. THENCE TURN AN ANGLE TO THE LEFT OF 75 DEGREES 52 MINUTES 02 SECONDS AND RUN 187.47 FEET. THENCE TURN AN ANGLE TO THE RIGHT OF 75 DEGREES 52 MINUTES 02 SECONDS AND RUN 233.05 FEET. THENCE TURN AN ANGLE TO THE LEFT OF 96 DEGREES 56 MINUTES 20 SECONDS RIGHT AND RUN 183.14 FEET. THENCE TURN AN ANGLE TO THE RIGHT OF 83 DEGREES 03 MINUTES 40 SECONDS AND RUN 256.70 FEET TO THE POINT OF BEGINNING.

PARCEL 3:

COMMENCE AT THE NORTHWEST CORNER OF THE SW 1/4 OF THE SE 1/4 OF SECTION 1, TOWNSHIP 18 SOUTH, RANGE 1 EAST; THENCE RUN EAST ALONG THE SOUTH BOUNDARY LINE OF SAID 1/4 - 1/4 SECTION FOR 1110.96 FEET TO THE POINT OF BEGINNING; THENCE CONTINUE ALONG LAST SAID COURSE FOR 171 FEET; THENCE TURN AN ANGLE OF 78 DEGREES 51 MINUTES 12 SECONDS LEFT AND RUN 125.76 FEET; THENCE TURN AN ANGLE OF 101 DEGREES 08 MINUTES 48 SECONDS LEFT AND RUN 181.17 FEET; THENCE TURN AN ANGLE OF 83 DEGREES 03 MINUTES 40 SECONDS LEFT AND RUN 124.30 FEET TO THE POINT OF BEGINNING.