


STATE OF ALABAMA     §  
                                  §  
SHELBY COUNTY         §

SURFACE USE AFFIDAVIT




COMES NOW **BRETT S. CAMP**, Senior Vice President of GeoMet, Inc., a Delaware corporation, who after being duly sworn, did depose and state the following:

1. That I am the Senior Vice President of GeoMet, Inc., and as such officer, I have full knowledge of the drilling and development activities and other operational affairs of said corporation.
2. That prior to September 8, 2004, GeoMet, Inc. ("GeoMet") contacted Gordon Timberlands, Ltd. ("Gordon Timberlands") and requested a pipeline right-of-way across land that it owned in the S1/2 of the SE1/4 of Section 8, Township 21 South, Range 4 West, Shelby County, Alabama.
3. A representative of Gordon Timberlands met with GeoMet personnel in the field and the parties mutually agreed upon a final route for the pipeline right-of-way, such final route described on the attached Exhibit "A" and Exhibit "B".
4. A Right-of-Way and Easement dated the 8<sup>th</sup> day of September 2004 proposed by GeoMet was approved for use by Gordon Timberlands.
5. The Right-of-Way and Easement was executed by GeoMet on September 8, 2004 and sent to Gordon Timberlands for its execution and return to GeoMet.
6. A check for consideration for granting this right-of-way was delivered to Gordon Timberlands and it was deposited by Gordon Timberlands.
7. Construction on the pipeline right-of-way began on September 8, 2004 with notice being given to Gordon Timberlands as to the commencement of that construction activity.
8. Gordon Timberlands never returned the Right-of-Way and Easement to GeoMet. GeoMet's counterpart is available for public inspection in the office of GeoMet, Inc., currently located at 5336 Stadium Trace Parkway, Suite 206, Birmingham, Alabama 35244.
9. GeoMet has operated the pipeline continuously since its construction in 2004 via actual, physical, notorious, continuous, and open possession.
10. There has never been an action taken by Gordon Timberlands or any other party in opposition to, or adverse to, the operation of the pipeline installed by GeoMet on the subject lands.


I execute this Affidavit to impart notice of the agreement between GeoMet, Inc. and Gordon Timberlands, Ltd. under the terms of the Right-of-Way and Easement Agreement dated September 8, 2004.

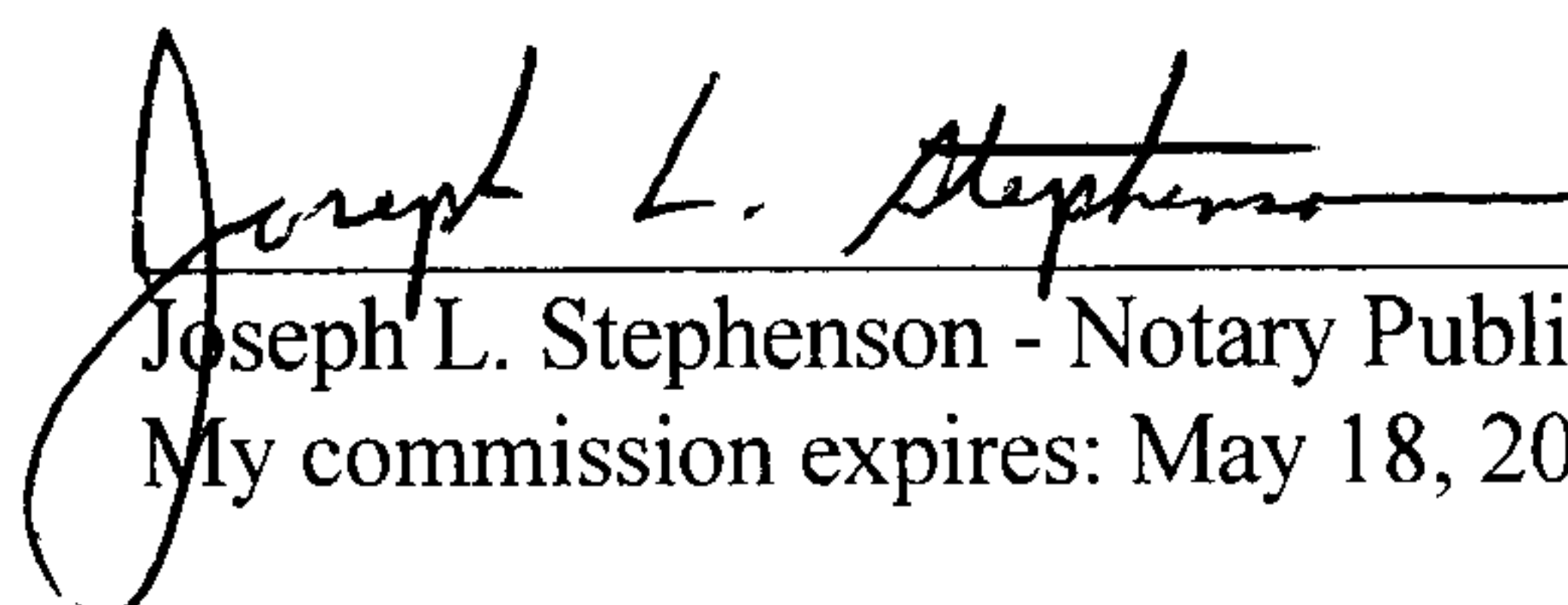
FURTHER, Affiant saith not.

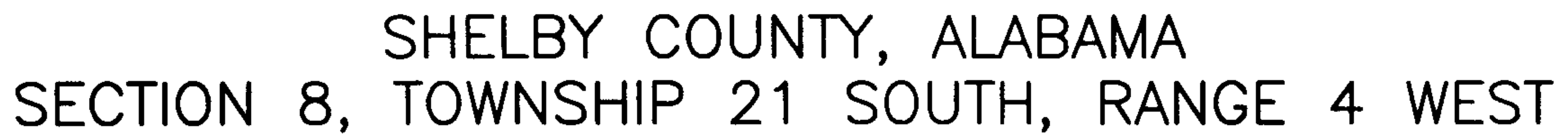
  
Brett S. Camp - Affiant

SWORN TO AND SUBSCRIBED before me, this 15th day of March 2011.

(SEAL)





  
Joseph L. Stephenson - Notary Public - State at Large  
My commission expires: May 18, 2012



I, CHRISTOPHER G. SENTELL, a Registered Professional Land Surveyor of the firm of SENTELL ENGINEERING, INC., Tuscaloosa, Alabama, hereby certify that all parts of this survey and drawing have been completed in accordance with the current requirements of the Standards for Surveying in the State of Alabama, to the best of my knowledge, information, and belief.  
WITNESS my hand on this the 11th day of MARCH, 2011.

Alabama, to the best of my knowledge, information, and belief, I am a duly qualified and licensed Professional Surveyor in the State of Alabama, and I hereby  
WITNESS my hand on this the 14th day of November, 2018.

  
Christopher G. Sentell, P.L.S.  
Alabama Reg. No. 24028



Alabama, to the best of my knowledge, information, and belief.  
WITNESS my hand on this the 16th day of MARCH, 2011.

Christopher G. Sentell, P.L.S.  
Alabama Reg. No. 24028

REGISTERED  
NO. 24028  
PROFESSIONAL  
SURVEYOR  
CHRISTOPHER G. SENTELL

20110316000085400 2/5 \$24.00  
Shelby Cnty Judge of Probate, AL  
03/16/2011 11:51:54 AM FILED/CERT

WEST LINE OF THE SE 1/4

15.00'

15.00'

15.00'

15'

15'

15'

40.02'

S 01°05'52" E

5'

10.33'

S 49°39'27" E

7.74'

P.O.C.  
SW CORNER  
SW 1/4 - SE 1/4  
SEC. 8, T21S, R4W  
SHELBY CO., AL.

P.O.B.

PROPOSED EASEMENT  
0.028 Ac.

PROPOSED  
41.32' 12" WATER LINE

N 49°39'27" W  
72.30'

46.47'

S 89°52'04" E

15'

SECTION 8  
SECTION 17

SEE EXHIBIT "A"

SEE EXHIBIT "A"

5336  
STADIUM TRACE PKWY  
SUITE 206  
HOOVER, AL 35244

**SENTELL ENGINEERING, INC.**

P.O. BOX 1246 / TUSCALOOSA, ALABAMA 35403

PHONE (205) 752-5564 / FAX (205) 752-5569

e-mail: [sentell@sentell.net](mailto:sentell@sentell.net)

# CAHABA WATER LINE PROJECT

PROPOSED 30' EASEMENT

PROPERTY OWNER: GORDON TIMBERLANDS, LTD.

TOTAL ACREAGE THIS PLAT : 0.028

DRAWN BY

DLB

SCALE

$$1'' = 10'$$

DATE \_\_\_\_\_

07/04

FILE NO.

04-088

JOB NO.

04-088

04088 emt - Gordon.dwg





## EXHIBIT "A"

State of Alabama     )  
Shelby County        )

Geomet Gas Line R.O.W.  
Gordon Timberlands, Ltd. Parcel 1  
March 7, 2011

A parcel of land for a Right-of-Way located in part of the Southwest Quarter of the Southeast Quarter of Section 8, all lying in Township 21 South, Range 4 West, Shelby County, Alabama, and being more particularly described as follows:

Commence at the Southwest corner of the Southwest Quarter of the Southeast Quarter of Section 8, Township 21 South, Range 4 West; thence run S 89°52'04" E and along the South line of said Section 8 for a distance of 7.74 feet to the POINT OF BEGINNING; thence continue S 89°52'04" E and along the South line of said Section 8 for a distance of 46.47 feet to a point on the South line of said Section 8; thence run N 49°39'27" W for a distance of 72.30 feet to a point on the West line of the Southeast Quarter of said Section 8; thence run S 01°05'52" E and along the West line of the Southeast Quarter of said Section 8 for a distance of 40.02 feet to a point on the West line of the Southeast Quarter of said Section 8; thence run S 49°39'27" E for a distance of 10.33 feet to the POINT OF BEGINNING, all lying and being in the Southwest Quarter of the Southeast Quarter of Section 8, Township 21 South, Range 4 West, Shelby County, Alabama, and containing 0.028 acres, more or less.






SHELBY COUNTY, ALABAMA  
SECTION 8, TOWNSHIP 21 SOUTH, RANGE 4 WEST

STATE OF ALABAMA )  
TUSCALOOSA COUNTY )

I, CHRISTOPHER G. SENTELL, a Registered Professional Land Surveyor of the firm of SENTELL ENGINEERING, INC., Tuscaloosa, Alabama, hereby certify that all parts of this survey and drawing have been completed in accordance with the current requirements of the Standards for Surveying in the State of Alabama, to the best of my knowledge, information, and belief.  
WITNESS my hand on this the 17 day of MARCH, 2011.

Christopher G. Sentell, P.L.S.  
Alabama Reg. No. 24088



20110316000085400 4/5 \$24.00  
Shelby Cnty Judge of Probate, AL  
03/16/2011 11:51:54 AM FILED/CERT

N 35°59'23" E  
71.60'

**PROPOSED EASEMENT**  
**0.028 Ac.**

PROPOSED 12" WATER LINE  
40.91'

S 35°59'23" W  
10.23'

S 01°05'52" E  
49.75'

37.02'

N 89°52'04" W

15.000'

P.O.B.

6.17'

P.O.C.  
SOUTHEAST CORNER  
SEC. 8, T21S, R4W  
SHELBY CO., AL.

89  
1716

SEE EXHIBIT "B"

GeoMet, Inc. 

5336  
STADIUM TRACE PKWY  
SUITE 206  
HOOVER, AL 35244

**CAHABA WATER LINE PROJECT**  
**PROPOSED 30' EASEMENT**

PROPERTY OWNER: GORDON TIMBERLANDS, LTD.  
TOTAL ACREAGE THIS PLAT : 0.028

**SENTELL ENGINEERING, INC.**

P.O. BOX 1246 / TUSCALOOSA, ALABAMA 35403  
PHONE (205) 752-5564 / FAX (205) 752-5569  
e-mail: sentell@sentell.net

DRAWN BY	SCALE	DATE	FILE NO.	JOB NO.
DLB	1"=10'	07/04	04-088	04-088

## EXHIBIT "B"

State of Alabama     )  
Shelby County        )

Geomet Gas Line R.O.W.  
Gordon Timberlands, Ltd. Parcel 2  
March 7, 2011

A parcel of land for a Right-of-Way located in part of the Southeast Quarter of the Southeast Quarter of Section 8, all lying in Township 21 South, Range 4 West, Shelby County, Alabama, and being more particularly described as follows:

Commence at the Southeast corner of Section 8, Township 21 South, Range 4 West; thence run N 89°52'04" W and along the South line of said Section 8 for a distance of 6.17 feet to the POINT OF BEGINNING; thence continue N 89°52'04" W and along the South line of said Section 8 for a distance of 37.02 feet to a point on the South line of said Section 8; thence run N 35°59'23" E for a distance of 71.60 feet to a point on the East line of the said Section 8; thence run S 01°05'52" E and along the East line of said Section 8 for a distance of 49.75 feet to a point on the East line of said Section 8; thence run S 35°59'23" W for a distance of 10.23 feet to the POINT OF BEGINNING, all lying and being in the Southeast Quarter of the Southeast Quarter of Section 8, Township 21 South, Range 4 West, Shelby County, Alabama, and containing 0.028 acres, more or less.

