

UCC FINANCING STATEMENT AMENDMENT

FOLLOW INSTRUCTIONS (front and back) CAREFULLY

20101223000433550 1/5 \$35.00
Shelby Cnty Judge of Probate, AL
12/23/2010 03:20:20 PM FILED/CERT

A. NAME & PHONE OF CONTACT AT FILER [optional] Corporation Service Company 1-800-858-5294	
B. SEND ACKNOWLEDGMENT TO: (Name and Address) 52521148 - 336190 Corporation Service Company 801 Adlai Stevenson Drive Springfield, IL 62703 Filed In: Alabama Shelby	

THE ABOVE SPACE IS FOR FILING OFFICE USE ONLY

1a. INITIAL FINANCING STATEMENT FILE # 20060609000274360 6/9/2006		1b. This FINANCING STATEMENT AMENDMENT is to be filed [for record] (or recorded) in the REAL ESTATE RECORDS. <input checked="" type="checkbox"/>	
2. <input type="checkbox"/> TERMINATION: Effectiveness of the Financing Statement identified above is terminated with respect to security interest(s) of the Secured Party authorizing this Termination Statement.			
3. <input checked="" type="checkbox"/> CONTINUATION: Effectiveness of the Financing Statement identified above with respect to security interest(s) of the Secured Party authorizing this Continuation Statement is continued for the additional period provided by applicable law.			
4. <input type="checkbox"/> ASSIGNMENT (full or partial): Give name of assignee in item 7a or 7b and address of assignee in item 7c; and also give name of assignor in item 9.			
5. AMENDMENT (PARTY INFORMATION): This Amendment affects <input type="checkbox"/> Debtor or <input type="checkbox"/> Secured Party of record. Check only <u>one</u> of these two boxes. Also check <u>one</u> of the following three boxes and provide appropriate information in items 6 and/or 7. <input type="checkbox"/> CHANGE name and/or address: Please refer to the detailed instructions in regards to changing the name/address of a party. <input type="checkbox"/> DELETE name: Give record name to be deleted in item 6a or 6b. <input type="checkbox"/> ADD name: Complete item 7a or 7b, and also item 7c; also complete items 7e-7g (if applicable).			
6. CURRENT RECORD INFORMATION:			
6a. ORGANIZATION'S NAME HCP SHELBY MOB LLC			
OR	6b. INDIVIDUAL'S LAST NAME	FIRST NAME	MIDDLE NAME SUFFIX
7. CHANGED (NEW) OR ADDED INFORMATION:			
7a. ORGANIZATION'S NAME			
OR	7b. INDIVIDUAL'S LAST NAME	FIRST NAME	MIDDLE NAME SUFFIX
7c. MAILING ADDRESS		CITY	STATE POSTAL CODE COUNTRY
7d. SEE INSTRUCTIONS	ADD'L INFO RE ORGANIZATION DEBTOR	7e. TYPE OF ORGANIZATION	7f. JURISDICTION OF ORGANIZATION 7g. ORGANIZATIONAL ID #, if any <input type="checkbox"/> NONE
8. AMENDMENT (COLLATERAL CHANGE): check only <u>one</u> box. Describe collateral <input type="checkbox"/> deleted or <input type="checkbox"/> added, or give entire <input type="checkbox"/> restated collateral description, or describe collateral <input type="checkbox"/> assigned.			

9. NAME OF SECURED PARTY OF RECORD AUTHORIZING THIS AMENDMENT (name of assignor, if this is an Assignment). If this is an Amendment authorized by a Debtor which adds collateral or adds the authorizing Debtor, or if this is a Termination authorized by a Debtor, check here <input type="checkbox"/> and enter name of DEBTOR authorizing this Amendment.			
9a. ORGANIZATION'S NAME LaSalle Bank National Association, as trustee**			
OR	9b. INDIVIDUAL'S LAST NAME	FIRST NAME	MIDDLE NAME SUFFIX
10. OPTIONAL FILER REFERENCE DATA 030256879/LLB			

52521148

UCC FINANCING STATEMENT AMENDMENT ADDENDUM

FOLLOW INSTRUCTIONS (front and back) CAREFULLY

11. INITIAL FINANCING STATEMENT FILE # (same as item 1a on Amendment form)		
20060609000274360 06/09/2006		
12. NAME OF PARTY AUTHORIZING THIS AMENDMENT (same as item 9 on Amendment form)		
12a. ORGANIZATION'S NAME LaSalle Bank National Association, as trustee**		
OR	12b. INDIVIDUAL'S LAST NAME	FIRST NAME MIDDLE NAME,SUFFIX

13. Use this space for additional information		
---	--	--

20101223000433550 2/5 \$35.00
Shelby Cnty Judge of Probate, AL
12/23/2010 03:20:20 PM FILED/CERT

THE ABOVE SPACE IS FOR FILING OFFICE USE ONLY

**for the registered holders of Greenwich Capital Commercial Funding Corp., Commercial Mortgage Trust 2006 GG7, Commercial Mortgage Pass Through Certificates, Series 2006 GG7

DEBTOR= HCP SHELBY MOB LLC

LEGAL DESCRIPTION ATTACHED AS EXHIBIT A



20070212000064960 3/5 \$34.00
Shelby Cnty Judge of Probate, AL
02/12/2007 01:15:05PM FILED/CERT

EXHIBIT "A"


A parcel of land situated in Shelby County, Alabama, being the same parcel as set out in that certain Assignment and Assumption of Tenant's Interest in Ground Lease and Special Warranty Deed between TST Houston L.P., a Texas limited partnership and HCP Shelby MOB, LLC, a Delaware limited liability company recorded in Instrument #2006-10021 in the Probate Office of Shelby County, Alabama, and being more particularly described as follows:


Commence at the Northwest corner of the Southwest quarter of the Northwest quarter of Section 36, Township 20 South, Range 3 West and run in an Easterly direction along the North line of said quarter-quarter line a distance of 316.16 feet to a point; thence deflect 88 degrees 34 minutes 47 seconds and run to the right and in a Southerly direction a distance of 262.86 feet to a point; thence deflect 43 degrees 11 minutes 19 seconds and run to the left and in a South-Easterly direction a distance of 86.47 feet to the point of beginning of the herein described parcel; thence deflect 50 degrees 35 minutes 59 seconds and run to the right and in a Southerly direction a distance of 120.67 feet to a point; thence turn an angle of 90 degrees 00 minutes 00 seconds and run to the right and in a Westerly direction a distance of 184.00 feet to a point; thence turn an angle of 90 degrees 00 minutes 00 seconds and run to the right and in a Northerly direction a distance of 120.67 feet to a point; thence turn an angle of 90 degrees 00 minutes 00 seconds and run to the right and in an Easterly direction a distance of 184.00 feet to the point of beginning of the herein described parcel. Situated in Shelby County, Alabama.

Also the following non-exclusive easements as set out in Access, Ingress, Parking and Utility Easements and Restrictions Agreement in Instrument #2002-20925

ACCESS EASEMENT NO.1

Commence at the Northwest corner of the Southwest 1/4 of the Northwest 1/4 of Section 36, Township 20 South, Range 3 West, Shelby County, Alabama and run in a Westerly direction along the bearing of the North line of said 1/4-1/4 Section a distance of 14.33 feet to a point on a curve to the left having a central angle of 2 degrees 37 minutes 54 seconds and a radius of 5629.58 feet, said point also being on the Easterly right of way line of U.S. Highway 31; thence deflect 80 degrees 09 minutes 10 seconds to the left to the tangent of said curve and run in a Southerly direction along the arc of said curve and right of way a distance of 258.58 feet to the point of beginning of the herein described access easement; thence deflect 95 degrees 08 minutes 59 seconds from the tangent of said curve and run to the left in a Northeasterly direction a distance of 147.08 feet to a point; thence turn an interior angle of 180 degrees 36 minutes 31 seconds and run in an Easterly direction a distance of 227.72 feet to a point; thence turn an interior angle of 85 degrees 15 minutes 31 seconds and run in a Southerly direction a distance of 56.71 feet to a point; thence turn an interior angle of 90 degrees 00 minutes 00 seconds and run in a Westerly direction a distance of 60.00 feet to a point; thence turn an interior angle of 90 degrees 00 minutes 00 seconds and run in a Northerly direction a distance of 20.63 feet to a point; thence turn an interior angle of 274 degrees 44 minutes 29 seconds and run in a


20101223000433550 3/5 \$35.00
Shelby Cnty Judge of Probate, AL
12/23/2010 03:20:20 PM FILED/CERT


20070212000064968 4/5 \$34.00
Shelby Cnty Judge of Probate, AL
02/12/2007 01:15:05PM FILED/CERT


Westerly direction a distance of 104.19 feet to a point; thence turn an interior angle of 175 degrees 24 minutes 19 seconds and run in a Northwesterly direction a distance of 84.96 feet to a point; thence turn an interior angle of 270 degrees 00 minutes 00 seconds and run in a Southeasterly direction a distance of 244.23 feet to a point; thence turn an interior angle of 90 degrees 00 minutes 00 seconds and run in a Southwesterly direction a distance of 87.87 feet to a point; thence turn an interior angle of 135 degrees 00 minutes 00 seconds and run in a Northwesterly direction a distance of 54.41 feet to a point, said point being on the Easterly right of way line of U.S. Highway 31; thence turn an interior angle of 135 degrees 03 minutes 20 seconds and run in a Northerly direction along said right of way a distance of 101.81 feet to a point on a curve to the right, having a central angle of 1 degree 13 minutes 08 seconds and a radius of 5629.58 feet; thence continue along the arc of said curve and said right of way a distance of 119.77 feet to the point of beginning of said easement, situated in Shelby County, Alabama.


ACCESS EASEMENT NO. 2 (Walkway)

Commence at the Northwest corner of the Southwest 1/4 of the Northwest 1/4 of Section 36, Township 20 South, Range 3 West, Shelby County, Alabama, and run in an Easterly direction along the North line of said 1/4-1/4 Section a distance of 316.16 feet to a point; thence deflect 78 degrees 14 minutes 10 seconds to the right and run in a Southeasterly direction a distance of 331.53 feet to a point; thence deflect 17 degrees 41 minutes 19 seconds to the right and run in a Southerly direction a distance of 115.0 feet to a point; thence deflect 90 degrees 00 minutes 00 seconds to the right and run in a Westerly direction a distance of 95.48 feet to the Point of Beginning of the herein described access easement; thence deflect 90 degrees 00 minutes 00 seconds to the left and run in a Southerly direction a distance of 31.48 feet to a point; thence turn an interior angle of 90 degrees 00 minutes 00 seconds and run in a Westerly direction a distance of 15.00 feet to a point; thence turn an interior angle of 90 degrees 00 minutes 00 seconds and run in a Northerly direction a distance of 31.48 feet to a point; thence turn an interior angle of 90 degrees 00 minutes 00 seconds and run in an Easterly direction a distance of 15.00 feet to the Point of Beginning of the herein described easement. Shelby County, Alabama.

Sanitary Sewer Easement

Commence at the Northwest corner of the Southwest quarter of the Northwest quarter of Section 36, Township 20 South, Range 3 West and run in a Westerly direction a distance of 14.33 feet to a point on a curve to the left having a central angle of 3 degrees 51 minutes 02 seconds and a radius of 5629.58 feet, said point also being on the Easterly right-of-way line of U.S. Highway 31; thence deflect 80 degrees 09 minutes 10 seconds to the left to the tangent of said curve and run in a Southerly direction along the arc of said curve and said right of way a distance of 378.35 feet to a point; thence continue on the tangent of said curve and said right of way a distance of 135.11 feet to the Point of Beginning of a 10 foot Sanitary Sewer Easement, lying 5 feet each side of, parallel to and abutting the following described centerline: thence deflect 95 degrees 37 minutes 52 seconds to the left and run in a Northeasterly direction a distance of 241.85 feet to a point; thence deflect 84 degrees 10 minutes 00 seconds to the left and run in a Northerly


20101223000433550 4/5 \$35.00
Shelby Cnty Judge of Probate, AL
12/23/2010 03:20:20 PM FILED/CERT


20070212000064960 5/5 \$34.00
Shelby Cnty Judge of Probate, AL
02/12/2007 01:15:05PM FILED/CERT

direction a distance of 84.57 feet to a point; thence deflect 89 degrees 51 minutes 56 seconds to the right and run in an Easterly direction a distance of 128.00 feet to the endpoint of said easement, Shelby County, Alabama.

GAS AND WATER LINE EASEMENT

Commence at the Northwest corner of the Southwest quarter of the Northwest quarter of Section 36, Township 20 South, Range 3 West and run in a Westerly direction a distance of 14.33 feet to a point on a curve to the left having a central angle of 3 degrees 09 minutes 31 seconds and a radius of 5629.58 feet, said point also being on the Easterly right of way of U.S. Highway 31; thence deflect 80 degrees 09 minutes 10 seconds to the left to the tangent of said curve and run along the arc of said curve and right of way in a Southerly direction a distance of 310.35 feet to the Point of Beginning of the centerline of a 20 foot easement lying 10 feet each side of, parallel to and abutting the following described line:


Thence deflect 90 degrees 00 minutes 00 seconds from the tangent of the last described curve and run in an Easterly direction a distance of 42.89 feet to a point; thence deflect 64 degrees 43 minutes 38 seconds to the left and in a Northeasterly direction a distance of 45.19 feet to a point; thence deflect 59 degrees 14 minutes 55 seconds to the right and run in an Easterly direction a distance of 379.07 feet to a point; thence deflect 94 degrees 26 minutes 20 seconds to the right and run in a Southerly direction a distance of 39.55 feet to the end point of said easement, Shelby County, Alabama.

STORM SEWER EASEMENT

Commence at the Northwest corner of the Southwest quarter of the Northwest quarter of Section 36, Township 20 South, Range 3 West and run in a Westerly direction a distance of 14.33 feet to a point on a curve to the left having a central angle of 3 degrees 06 minutes 02 seconds and a radius of 5629.58 feet, said point also being on the Easterly right-of-way line of U.S. Highway 31; thence deflect 80 degrees 09 minutes 10 seconds to the left to the tangent of said curve and run in a Southerly direction along the arc of said curve and said right of way a distance of 304.65 feet to the Point of Beginning of a 10 foot Storm Sewer Easement, lying 5 feet each side of, parallel to and abutting the following described centerline; thence deflect 62 degrees 15 minutes 23 seconds to the left and run in an Easterly direction a distance of 256.00 feet to a point; thence deflect 27 degrees 32 minutes 41 seconds to the left and run in a Southeasterly direction a distance of 68.03 feet to a point; thence deflect 90 degrees 00 minutes 00 seconds to the left and run in a Northerly direction a distance of 21.32 feet to the Endpoint of said easement, Shelby County, Alabama.

PARKING EASEMENT

All paved parking spaces located on the Hospital Campus within 400 feet of the insured tract, as set out in Access, Ingress, Egress, Parking and Utilities Easements and Restrictions Agreement in Instrument #2002-20925.


20101223000433550 5/5 \$35.00
Shelby Cnty Judge of Probate, AL
12/23/2010 03:20:20 PM FILED/CERT