

This instrument was prepared by:
John L. Hartman, III
P. O. Box 846
Birmingham, AL 35201-0846

20101124000394690 1/3 \$321.00
Shelby Cnty Judge of Probate, AL
11/24/2010 10:44:12 AM FILED/CERT

MORTGAGE

STATE OF ALABAMA

COUNTY OF SHELBY

KNOW ALL MEN BY THESE PRESENTS: That Whereas,

NatureScape Investments, LLC, an Alabama limited liability company

(hereinafter called "Mortgagor", whether one or more) is justly indebted to

GREENWICH DEVELOPMENT, LLC, an Alabama limited liability company

(hereinafter called "Mortgagee" whether one or more), in the sum of Two Hundred Two Thousand and 00/100 (\$202,000.00) DOLLARS, evidenced by a real estate mortgage note executed simultaneously herewith

AND WHEREAS, Mortgagor agreed, in incurring said indebtedness, that this mortgage should be given to secure the prompt payment thereof.

NOW, THEREFORE, in consideration of the premises, said Mortgagor and all others executing this Mortgage, do hereby grant, bargain, sell and convey unto the Mortgagee the following described real estate situated in Shelby County, State of Alabama, to-wit:

SEE ATTACHED EXHIBIT "A" FOR LEGAL DESCRIPTION.

This is a second mortgage and is subordinate and inferior to that certain mortgage from Naturescape Investments, LLC to Legacy Community Federal Credit Union in the original principal amount of \$637,500 and recorded in Instrument No. 20101124000394680 in the Probate Office of Shelby County, Alabama.

If all or any part of the property or any interest in it is sold or transferred (or if a beneficial interest in Mortgagor is transferred and Mortgagor is not a natural person) without Mortgagee's prior written consent, Mortgagee may, at its option, require immediate payment in full of all sums secured by this Mortgage. However, this option shall not be exercised by Mortgagee if exercise is prohibited by federal law as of the date of this Mortgage. If Mortgagee exercises this option, Mortgagee shall give Mortgagor notice of acceleration. The notice shall provide a period of not less than 30 days from the date the notice is delivered or mailed within which Mortgagor must pay all sums secured by this Mortgage. If Mortgagor fails to pay these sums prior to the expiration of this period, Mortgagee may invoke any remedies permitted by this Mortgage without further notice or demand on Mortgagor.

TO HAVE AND TO HOLD the above granted property unto the said Mortgagee, Mortgagee's successors, heirs, and assigns forever; and for the purpose of further securing the payment of said indebtedness, the undersigned agrees to pay all taxes or assessments when imposed legally upon said premises, and should default be made in the payment of same, the said Mortgagee may, at Mortgagee's option, pay off the same; and to further secure said indebtedness, first above named undersigned agrees to keep the improvements on said real estate insured against loss or damage by fire, lightning and tornado for the fair and reasonable insurable value thereof, in companies satisfactory to the Mortgagee, with loss, if any, payable to said Mortgagee, as Mortgagee's interest may appear, and to promptly deliver said policies, or any renewal of said policies to said Mortgagee; and if undersigned fail to keep said property insured as above specified, or fail to deliver said insurance policies to said Mortgagee, then the said Mortgagee, or assigns, may at Mortgagee's option insure said property for said sum, for Mortgagee's own benefit, the policy if collected, to be credited on said indebtedness, less cost of collecting same; all amounts so expended by said Mortgagee for taxes, assessments or insurance, shall become a debt to said Mortgagee or assigns, additional to the debt hereby specially secured, and shall be covered by this Mortgage, and bear interest from date of payment by said Mortgagee, or assigns, and be at once due and payable.


UPON CONDITION, however, that if the said Mortgagor pays said indebtedness, and reimburses said Mortgagee or assigns for any amounts Mortgagee may have expended for taxes, assessments, and insurance, and interest thereon, then this conveyance to be null and void; but should default be made in the payment of any sum expended by the said Mortgagee or assigns, or should said indebtedness hereby secured, or any part thereof, or the interest thereon, remain unpaid at maturity, or should the interest of said Mortgagee or assigns in said property become endangered


JP

by reason of the enforcement of any prior lien or incumbrance thereon, so as to endanger the debt hereby secured, then in any one of said events, the whole of said indebtedness hereby secured shall at once become due and payable, and this mortgage be subject to foreclosure as now provided by law in case of past due mortgages, and the said Mortgagee, agents or assigns, shall be authorized to take possession of the premises hereby conveyed, and with or without first taking possession, after giving twenty-one days' notice by publishing once a week for three consecutive weeks, the time, place and terms of sale, by publication in some newspaper published in said County and State, sell the same in lots or parcels or en masse as Mortgagee, agents or assigns deem best, in front of the Court House door of said County, (or the division thereof) where said property is located, at public outcry, to the highest bidder for cash, and apply the proceeds of the sale: First, to the expense of advertising, selling and conveying, including a reasonable attorney's fee; Second, to the payment of any amounts that may have been expended, or that it may then be necessary to expend, in paying insurance, taxes or other incumbrances, with interest thereon; Third, to the payment of said indebtedness in full, whether the same shall or shall not have fully matured at the date of said sale, but no interest shall be collected beyond the day of sale; and Fourth, the balance, if any to be turned over to the said Mortgagor and undersigned further agree that said Mortgagee, agents or assigns may bid at said sale and purchase said property, if the highest bidder therefore; and undersigned further agree to pay a reasonable attorney's fee to said Mortgagee or assigns, for the foreclosure of this Mortgage in Chancery, should the same be so foreclosed, said fee to be a part of the debt hereby secured.

IN WITNESS WHEREOF, the undersigned has hereunto set its signature and seal this the 9th day of January, 2008.

NATURESCAPE INVESTMENTS, LLC

By:  (SEAL)
Jon Jobes, Member/Manager

By:  (SEAL)
Erika Jobes, Member/Manager

STATE OF ALABAMA
JEFFERSON COUNTY

I, the undersigned, a Notary Public in and for said County, in said State, hereby certify that Jon Jobes and Erika Jobes, whose names as Members/Managers of NATURESCAPE INVESTMENTS, LLC, an Alabama limited liability company, are signed to the foregoing conveyance and who are known to me, acknowledged before me on this day that, being informed of the contents of the conveyance, they, as such Members/Managers and with full authority, executed the same voluntarily for and as the act of said limited liability company.

Given under my hand and official seal this the 18th day of November, 2010.

My Commission Expires:

6-5-2011


Notary Public




20101124000394690 2/3 \$321.00
Shelby Cnty Judge of Probate, AL
11/24/2010 10:44:12 AM FILED/CERT

EXHIBIT "A"

LEGAL DESCRIPTION

A parcel of land situated in the South $\frac{1}{2}$ of the Southeast $\frac{1}{4}$ of the Northwest $\frac{1}{4}$ of Section 18, Township 20 South, Range 2 West, Shelby County, Alabama, being more particularly described as follows:

Commence at the Southwest corner of the Southeast $\frac{1}{4}$ of the Northwest $\frac{1}{4}$ of Section 18, Township 20 South, range 2 West, Shelby County, Alabama; thence run Easterly along the South line of said quarter-quarter 696.19' to a point in the centerline of a channeled ditch; thence run North 19 degrees 26 minutes East along centerline of said ditch 12.22' to a point of beginning of the property being described; thence continue along last described course 688.14' to a point on the North line of the South one half, of the Southeast quarter of the Northwest quarter of said Section 18; thence run Westerly along said half quarter-quarter line 498.86' to a point; thence 77 degrees 28 minutes left and run Southwesterly 100.00 to a point; thence 77 degrees 28 minutes right and run Westerly 150.0' to a point on the East right of way line of Shelby County Highway Number 35, A.K.A., The Upper Fungo Hollow Road; thence 77 degrees 28 minutes left and run Southwesterly along said East right of way line of said Highway 35, 233.88' to a point; thence 102 degrees 38 minutes left and run Easterly 153.72' to a point; thence 102 degrees 38 minutes right and run Southwesterly 100.00' to a point; thence 20 degrees 45 minutes left Southeasterly 228.42' to a point 3 feet North of a paved private driveway; thence 81 degrees 49 minutes 32 seconds left and run Easterly 328.16' to the point of beginning.


20101124000394690 3/3 \$321.00
Shelby Cnty Judge of Probate, AL
11/24/2010 10:44:12 AM FILED/CERT

