


## RELEASE AND SATISFACTION OF MORTGAGE


In Consideration of the full and complete payment of the mortgage described herein, Honda Federal Credit Union, does hereby release the lien and operation of the certain mortgage dated **MARCH 22, 2007** from **FRANKIE D. HOPE and TOMMIE HOPE, husband and wife** to Honda Federal Credit Union in the amount of **\$52,000.00** recorded on **APRIL 16, 2007** in **INSTRUMENT #20070416000174090** in **SHELBY, ALABAMA** and more particularly described in the aforementioned mortgage records.

\*\*See Attached Exhibit A

Signed the **25** day of **OCTOBER, 2010**  
In the presence of:

  
Witness- Dianne Mowrey

  
Witness Joyce Green


  
By: Debra Brake  
Risk Management Manger  
acting as a representative of  
Honda Federal Credit Union

State of Ohio

County of Union

Before me, a Notary Public, in and for said county and state, personally appeared the above named Debra Brake, Risk Management Manager, who has acknowledged the signing of the same to his/her voluntary act and deed personally and as such officer and the free act and deed of said corporation for the uses and purposes therein mentioned.

In testimony whereof, I have hereunto set my hand and official seal this **25** day of **OCTOBER, 2010**.



GINA S. SPARKS  
Notary Public  
State of Ohio  
My Commission  
Expires 6-24-2013

  
Notary Public

Prepared by: Honda Federal Credit Union  
17655 Echo Drive  
Marysville, OH 43040



20101102000367310 2/2 \$15.00  
Shelby Cnty Judge of Probate, AL  
11/02/2010 03:25:03 PM FILED/CERT

EXHIBIT A  
LEGAL DESCRIPTION

Begin at the Southeast corner of Block Six (6) according to Safford's Survey of the Town of Shelby, Recorded in Office of Probate Court, Columbiana, Alabama; thence North along the West boundary line of Third Street 306 feet to South boundary line of Parker Avenue; thence along South boundary line of Parker Avenue 210 feet to a point; thence South parallel to Third Street 324.3 feet to North boundary line of Eighth Street; thence East along North boundary line of Eighth Street 210 feet to point of beginning. Lying and being in Shelby County, Alabama, with all appurtenances thereto.

LESS AND EXCEPT the following described tract of land:  
Begin at the SE corner of Block Six (6) according to Safford's Survey of the Town of Shelby, recorded in the Office of Probate Court, Columbiana, Alabama; thence North along the West boundary line of Third Street 306 feet to the South boundary line of Parker Avenue, which is the point of beginning of the lot herein described; thence West along South boundary line of Parker Avenue 105 feet to a point; thence South, parallel to Third Street 150 feet to a point; thence Easterly, parallel with said South boundary line of Parker Avenue, a distance of 105 feet to the said West boundary line of 3rd Street; thence North along said West boundary line of 3rd Street a distance of 150 feet, more or less, to the point of beginning.  
Situated in Shelby County, Alabama.