

Source of Title:

Deed Book \_\_\_\_\_, Page \_\_\_\_\_

Deed Record  
20080813000325290

Shelby County, AL 09/02/2010

State of Alabama

Deed Tax : \$.50

EASEMENT - DISTRIBUTION FACILITIES

STATE OF ALABAMA

COUNTY OF Shelby

W.E. No. A6170-00-CF10

APCO Parcel No. 70233150

Transformer No. \_\_\_\_\_

This instrument prepared by: Larry D. Gravitt

Alabama Power Company  
P. O. Box 2641  
Birmingham, Alabama 35291



20100902000284210 1/3 \$18.50  
Shelby Cnty Judge of Probate, AL  
09/02/2010 01:39:19 PM FILED/CERT

KNOW ALL MEN BY THESE PRESENTS, That

Randy Wilbanks, a single man  
Managing Member of  
Lay Lake Redneck Yacht Club LLC

as grantor(s), (the "Grantor", whether one or more) for and in consideration of One and No/100 Dollar (\$1.00) and other good and valuable consideration paid to Grantor in hand by Alabama Power Company, a corporation, the receipt and sufficiency of which are hereby acknowledged, hereby grant to Alabama Power Company, its successors and assigns (the "Company"), the easements, rights and privileges below.

**Overhead and/or Underground.** The right from time to time to construct, install, operate and maintain, upon, over, under and across the Property described below, all poles, towers, wires, conduits, fiber optics, cables, communication lines, trans closures, transformers, anchors, guy wires and other facilities useful or necessary in connection therewith (collectively, "Facilities"), for the overhead and/or underground transmission and distribution of electric power and communications, along a route selected by the Company, as generally shown on the Company's drawing attached hereto and made a part hereof, but which is to be determined by the actual location(s) in which the Company's facilities are installed. The width of the Company's easement will depend on whether the Facilities are underground or overhead: for underground, the easement will extend five (5) feet on each side of said Facilities as and where installed; for overhead Facilities, the easement will extend fifteen (15) feet on each side of the centerline of said Facilities as and where installed. The Company is granted the right to clear, and keep clear, all trees, undergrowth and other obstructions on a strip of land extending five (5) feet from each side of said underground Facilities, and to clear, and keep clear, all trees, undergrowth and other obstructions on a strip of land extending fifteen (15) feet from each side of the centerline of said overhead Facilities and the right in the future to install intermediate poles and facilities on said strip. Further, with respect to overhead Facilities, the Company is also granted the right to trim and cut, and keep trimmed and cut, all dead, weak, leaning or dangerous trees or limbs outside of the thirty (30) foot strip that, in the sole opinion of the Company, may now or hereafter endanger, interfere with, or fall upon any of said overhead Facilities.

Grantor hereby grants to the Company all easements, rights and privileges necessary or convenient for the full enjoyment and use thereof, including without limitation the right of ingress and egress to and from said Facilities, as applicable, and the right to excavate for installation, replacement, repair and removal thereof; and also the right to cut, remove and otherwise keep clear any and all structures, obstructions or obstacles of whatever character, on, under and above said Facilities, as applicable.

The easements, rights and privileges granted hereby shall apply to, and the word "Property" as used in this instrument shall mean, the following described real property situated in Shelby County, Alabama (the "Property"):

A parcel of land in the SE 1/4 of the NW 1/4 of Section 34, Township 24 North,  
Range 15 East as is recorded in Deed Record 20080813000325290 in the office  
of the Judge of Probate of Shelby County, Alabama.

In the event it becomes necessary or desirable for the Company from time to time to move any of the Facilities in connection with the construction or improvement of any public road or highway in proximity to the Facilities, Grantor hereby grants to the Company the right to relocate the Facilities and, as to such relocated Facilities, to exercise the rights granted above; provided, however, the Company shall not relocate said Facilities on the Property at a distance greater than ten feet (10') outside the boundary of the right of way of any such public road or highway as established or re-established from time to time. This grant and agreement shall be binding upon and shall inure to the benefit of Grantor, the Company and each of their respective heirs, personal representatives, successors and assigns and the words "Company" and "Grantor" as used in this instrument shall be deemed to include the heirs, personal representatives, successors and assigns of such parties.

TO HAVE AND TO HOLD the same to the Company, its successors and assigns, forever.

IN WITNESS WHEREOF, the undersigned Grantor ~~(A)~~ has/have set his/her/their hand(s) and seal(s) this the 12<sup>th</sup> day of August, 2010.

Witness

Witness

Witness

(Grantor)

(Grantor)

By:

As:

(SEAL)

(SEAL)

(SEAL)

For Alabama Power Company Corporate Real Estate Department Use Only

All facilities on Grantor: X

Station to Station: \_\_\_\_\_

IN WITNESS WHEREOF, the said Grantor, has caused this instrument to be executed by \_\_\_\_\_, its authorized representative, as of the \_\_\_\_\_ day of \_\_\_\_\_, 20\_\_\_\_.

ATTEST (if required) or WITNESS:

\_\_\_\_\_  
(Grantor - Name of Corporation/Partnership/LLC)

By: \_\_\_\_\_

By: \_\_\_\_\_ (SEAL)

Its: \_\_\_\_\_

Its: \_\_\_\_\_

[indicate President, General Partner, Member, etc.]

**INDIVIDUAL NOTARIES**

STATE OF ALABAMA }

COUNTY OF \_\_\_\_\_ }

I, \_\_\_\_\_, a Notary Public, in and for said County in said State, hereby certify that \_\_\_\_\_ whose name(s) [as \_\_\_\_\_] is/are signed to the foregoing instrument and who is/are known to me, acknowledged before me on this day that being informed of the contents of the instrument, he/she/they [in such capacity as aforesaid] executed the same voluntarily.

Given under my hand and official seal this the \_\_\_\_\_ day of \_\_\_\_\_, 20\_\_\_\_.

[SEAL]

\_\_\_\_\_  
Notary Public  
My commission expires: \_\_\_\_\_

STATE OF ALABAMA }


COUNTY OF \_\_\_\_\_ }

I, \_\_\_\_\_, a Notary Public, in and for said County in said State, hereby certify that \_\_\_\_\_ whose name(s) [as \_\_\_\_\_] is/are signed to the foregoing instrument and who is/are known to me, acknowledged before me on this day that being informed of the contents of the instrument, he/she/they [in such capacity as aforesaid] executed the same voluntarily.

Given under my hand and official seal this the \_\_\_\_\_ day of \_\_\_\_\_, 20\_\_\_\_.

[SEAL]

\_\_\_\_\_  
Notary Public  
My commission expires: \_\_\_\_\_

  
20100902000284210 2/3 \$18.50  
Shelby Cnty Judge of Probate, AL  
09/02/2010 01:39:19 PM FILED/CERT

**CORPORATION/PARTNERSHIP/LLC NOTARY**

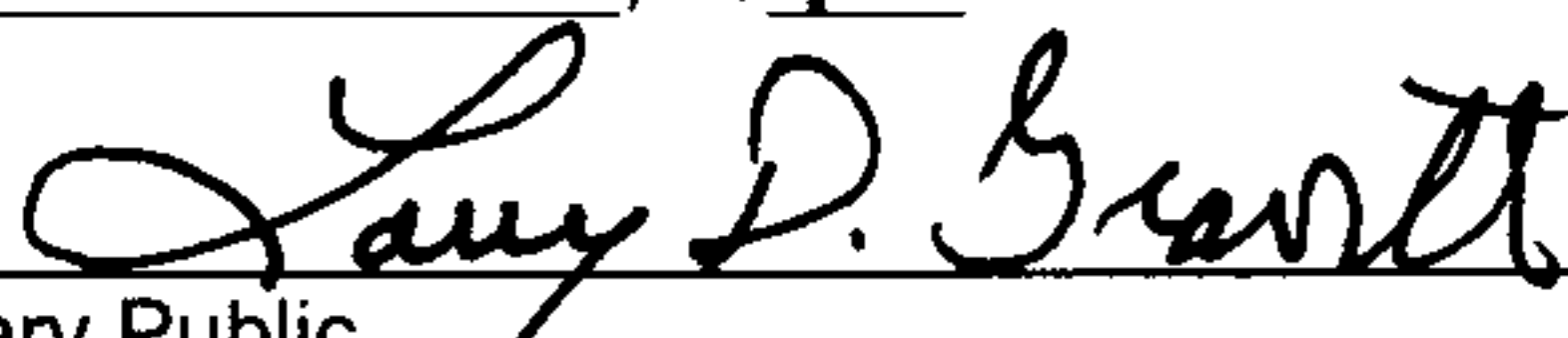
STATE OF ALABAMA }

COUNTY OF Shelby }

I, \_\_\_\_\_, a Notary Public in and for said County in said State, hereby certify that Randy Wilbanks whose name as Managing Member of Lay Lake Redneck Yacht Club LLC a Managing Member of Lay Lake Redneck Yacht Club LLC a Managing Member is signed to the foregoing instrument, and who is known to me, acknowledged before me on this day that, being informed of the contents of the instrument, he/she, as such Managing Member and with full authority, executed the same voluntarily, for and as the act of said Lay Lake Redneck Yacht Club LLC [acting in such capacity as aforesaid].

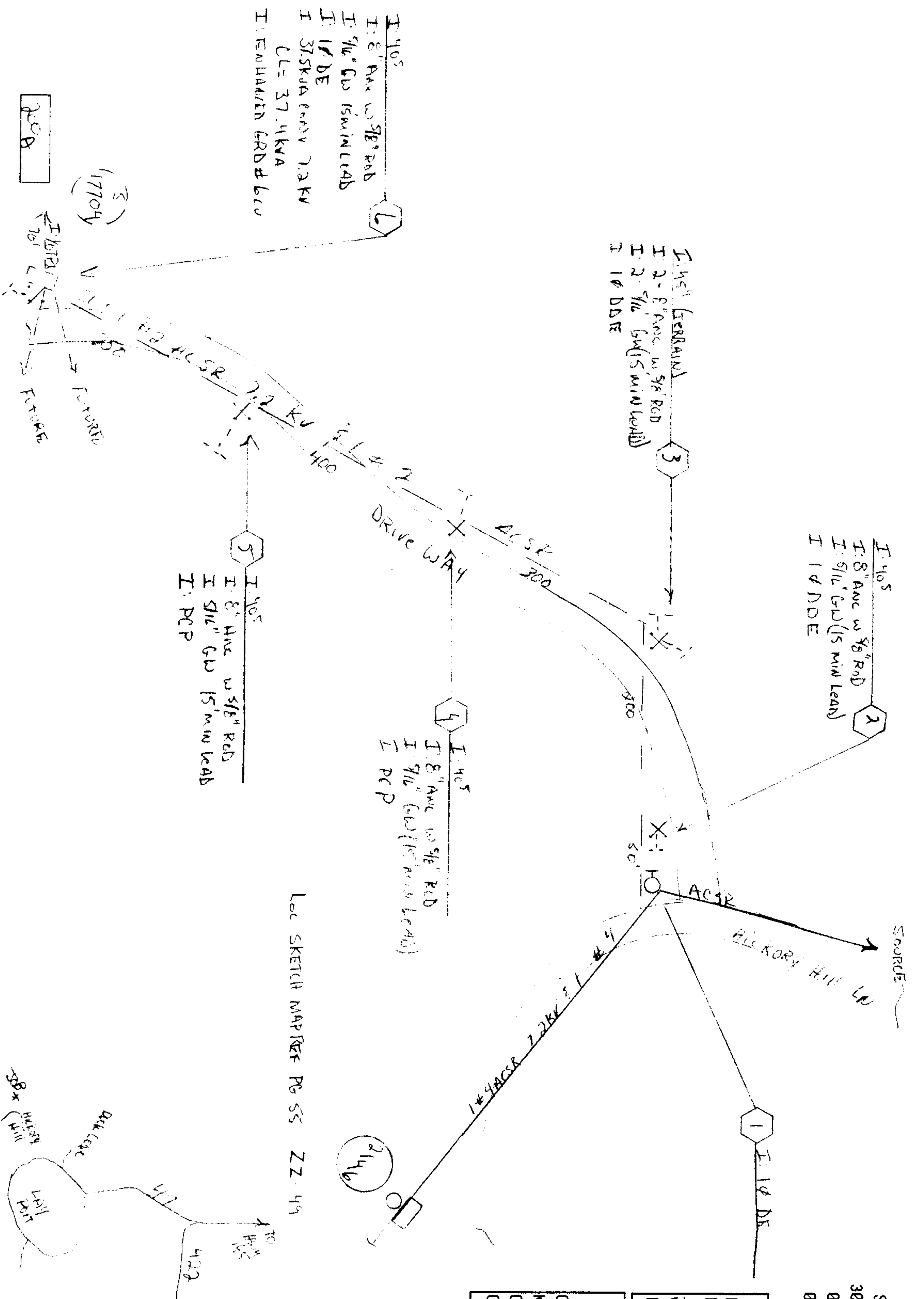
Given under my hand and official seal this the 12<sup>th</sup> day of August, 2010.

[SEAL]

  
\_\_\_\_\_  
Notary Public  
My commission expires: 2-5-14



SOUTHERN COMPANY									
Customer	Location	Agreed Serv. Date	County	Section	Township	Range	Add'l Info	Estimate No.	
RANDY WILBANK	36 Hickory Hill Ln	9-24-10	SHELBY	34	24N	1SE	SHEET 1 of 8	A6170	OO CFID
Division	Operation	Engineer	UNC#	Date	Substation	X	Y	NUNNS Ticket #	LDC Transformer Loading
BIRMINGHAM	METRO SOUTH	FROST	11C60	8-2-10	SHAWNEE STPK	49152	G6743		



SHORT CIRCUITS

3Ø - G = \_\_\_\_\_

Ø - G = \_\_\_\_\_

Ø - G Res = \_\_\_\_\_

SUB \_\_\_\_\_

ENERGIZED LINE WORK

OCB/OCR# \_\_\_\_\_

SWITCH# \_\_\_\_\_

FUSE SIZE \_\_\_\_\_

"MISS-ALL" # 1-800-292-8525	
DATE CALLED _____	
LOCATION REQUEST # _____	
WATER WORKS	
DATE CALLED _____	
TRANSFER OF ATTACHMENTS	
OTHER _____	YES NO
KNOWLEDGE _____	
CHARTER _____	
OTHER _____	

Voltage	
Pri	Sec.
72	240
kw	240
PHONE CO	
Co. Name	AT&T
Co. Name	CAATV CO.
CAATV CO.	
Accessible	✓
Heavy Traffic	✓
SW Amp	✓

Voltage	
Pri	Sec.
7.2	120
KV	240
PHONE CO	
Co. Name	
A1ST	
CATV CO.	
Co. Name	
2 PARTS	
Accessible Heavy Traffic SW Amp	
TREE CREW	
PERMITS REQ'D	
R/W	
CITY	
COUNTY	
STATE	
OTHER	
SCALE	
NTS	
Ft. Per Inch	

*target*  
**ZERO**  
ONE DAY AT A TIME  
PERFORM  
JSA



20100902000284210 3/3 \$18.50  
Shelby Cnty Judge of Probate, AL  
09/02/2010 01:39:19 PM FILED/CERT