



ALABAMA DEPARTMENT OF REVENUE  
MOTOR VEHICLE DIVISION  
TITLE SECTION

MVT 5-39E  
(REV 01/2010)

Notice of Cancellation of a  
Certificate of Origin or Alabama Title For a  
Manufactured Home Classified as Real Property

DOCUMENT CONTROL #: DCN000000832

DATE: 06/11/2010

VEHICLE IDENTIFICATION NUMBER		YEAR MODEL	MAKE	MODEL	BODY TYPE	CURRENT ALABAMA TITLE NO.
KB025365A10		2010	KABCO	KB3218SP	MH	
NEW	USED	DATE OF PURCHASE (M/D/Y)			COLOR	
<input checked="" type="checkbox"/>		11/20/2009			Gray	

Owner(s) ROHLER LINDA

Address 328 MILAM DR

City VINCENT

State AL

Zip Code 35178

I (We) hereby certify that the above referenced manufactured home has been permanently affixed and recorded as real property and that the attached manufacturer's certificate of origin, Alabama title, or surety bond is being surrendered pursuant to Section 32-20-20, **Code of Alabama 1975**, for the issuance of a certificate of cancellation.

Linda D Rohler  
Owner's Signature

Linda D Rohler  
Owner's Printed Name

6/11/2010  
Date

Owner's Signature

Owner's Printed Name

Date

I hereby attest that the above referenced manufactured home has been recorded as being permanently affixed and recorded as real property in the county of Shelby

[Signature]  
Judge of Probate (authorized signature required)

6/29/10  
Date

A certified copy of the title history (including any cancellation) may be obtained by submitting a Request for Motor Vehicle Records (form MV-DPPA1) and the required fee. The record request form can be accessed through the Department web site at <http://www.revenue.alabama.gov/motorvehicle/mvforms/MVDPPA1.pdf>.

Note: This form must be submitted to a Designated Agent within 90 days of the notice date.

20100629000206560 1/3 \$17.00  
Shelby Cnty Judge of Probate, AL  
06/29/2010 01:43:18 PM FILED/CERT

# AFFIDAVIT


Re: Linda Rohler 328 Milam Dr, Vincent, AL 35178

STATE OF ALABAMA           )  
JEFFERSON COUNTY        )

Before me, the undersigned Notary Public in and for said State did appear, Linda D. Rohler, who after first being duly sworn say(s) as follows:


1. My date of birth is 11/24/1969
2. I am over the age of 21 years
3. My name is Linda D. Rohler
4. I am the owner of a 2010 Manufactured Home, ID#KB025365B10 and KB025365A10 Make KABCO Model KB3218SP
5. The home is affixed to the attached property as described in a survey by Rodney Shiflett dated 2/5/10 in Shelby County Alabama
6. The taxes on the Manufactured Home have been paid at the time of purchase on 2/5/10 to Larry's Manufactured Homes in Pelham, AL
7. All wheels, axles and the tongue have been removed from both the manufactured home and it is skirted and anchored. It is also on a permanent foundation.
8. I have owned the property since 6/9/09 and deed is recorded in volume 2009, page 233630, Shelby County Alabama


This affidavit is for the purpose of filing a notice of cancellation of a certificate of origin on the above-mentioned property and manufactured home so that it is considered real property.

  
Linda D. Rohler

STATE OF ALABAMA           )  
COUNTY OF JEFFERSON        )

SWORN TO AND SUBSCRIBED TO BEFORE ME THIS 14TH DAY OF  
JUNE 2010

  
NOTARY PRINT NAME Victoria C. Key  
Notary Public, Alabama State At Large  
My Commission Expires: 12-26-2012



20100629000206560 2/3 \$17.00  
Shelby Cnty Judge of Probate, AL  
06/29/2010 01:43:18 PM FILED/CERT

**FIDELITY NATIONAL TITLE INSURANCE COMPANY****LEGAL DESCRIPTION**

File No.: 44617

**EXHIBIT "A"**

THE LAND REFERRED TO HEREIN BELOW IS SITUATED IN THE COUNTY OF **Shelby**  
STATE OF **Alabama**, AND IS DESCRIBED AS FOLLOWS:

Tax Parcel Identification Number: 58-07-05-22-1-001-008.000

Commence at the Northwest Corner of the Southwest  $\frac{1}{4}$  of the Northeast  $\frac{1}{4}$  of Section 22, Township 19 South, Range 2 East, City of Vincent, Shelby County, Alabama; thence South 00°00'00" East, a distance of 402.89 feet; thence North 90°00'00" East, a distance of 494.54 feet to the Point of Beginning; thence North 82°03'15" East, a distance of 161.74 feet; thence South 10°44'30" East, a distance of 268.76 feet; thence South 82°03'14" West, a distance of 167.25 feet; thence North 09°34'08" West, a distance of 268.55 feet to the Point of Beginning.

The property described above comprises only a portion of those lands described and conveyed in that certain deed filed in volume 2005, page 054900.



20100629000206560 3/3 \$17.00  
Shelby Cnty Judge of Probate, AL  
06/29/2010 01:43:18 PM FILED/CERT