

STATE OF ALABAMA  
SHELBY COUNTY

20100618000195730 1/2 \$21.00  
Shelby Cnty Judge of Probate, AL  
06/18/2010 04:00:48 PM FILED/CERT

AFFIDAVIT


Before me, the undersigned authority, a Notary Public, in and for said County, in said State, personally appeared, Charles Moss, who after being by me first duly sworn, deposes and says on oath as follows:

My name is Charles Moss, and I am familiar with the following, Lauren J. Vick, Sr. died on or about February 19, 1988. There are no claims against deceased and no lawsuits pending or threatened against deceased or the estate of deceased.

The said Lauren J. Vick, Sr., deceased, was the owner of and in possession of the following described caption land:

SEE ATTACHED EXHIBIT "A" FOR LEGAL DESCRIPTION

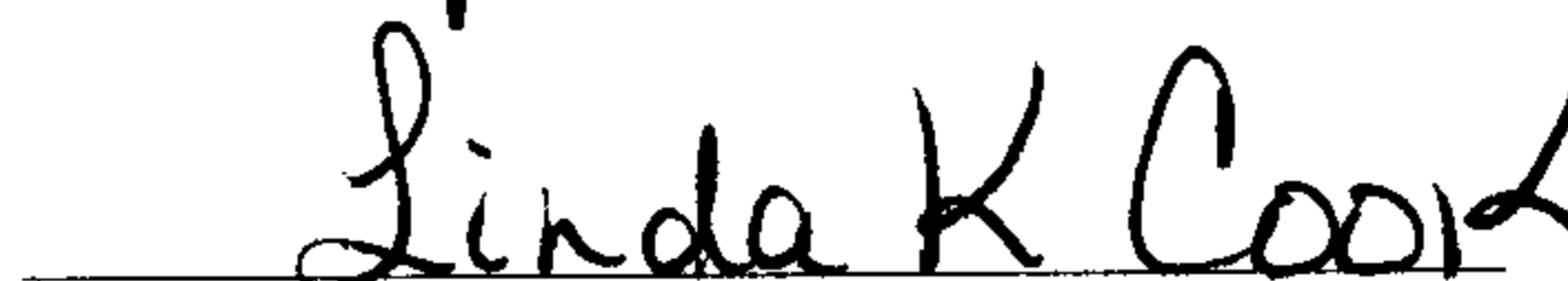
Further, deposing, affiant says that Lauren J. Vick, Jr., deceased, left surviving as next of kin and sole heirs at law the following: Dorothy E. Vick, his spouse, Lauren J. Vick, Jr., his son, Susan V. Monaghan, his daughter, Debra V. Chandler, his daughter, Karen V. McCombs, his daughter, Rebecca V. Watson, his daughter, Robin V. Duncan, his daughter and Tammy V. Henson, his daughter. All of the above mentioned heirs are still living.

  
Charles Moss

STATE OF ALABAMA  
COUNTY OF Jefferson

I, the undersigned a Notary Public in and for said County, in said State, hereby certify that Charles Moss, whose name is signed to the foregoing conveyance and who is known to me, acknowledged before me on this day, that, being informed the contents of the conveyance, he executed the same voluntarily on the day the same bears date.

Given under my hand and seal this 30<sup>th</sup> day of April, 2010.

  
Notary Public

My Commission Expires: NOTARY PUBLIC STATE OF ALABAMA AT LARGE  
MY COMMISSION EXPIRES: Apr 17, 2011


  
20100618000195730 2/2 \$21.00  
Shelby Cnty Judge of Probate, AL  
06/18/2010 04:00:48 PM FILED/CERT

EXHIBIT "A"  
LEGAL DESCRIPTION

PARCEL I:

Commence at the Northwest corner of the SW 1/4 of the SE 1/4 of Section 2, Township 19, Range 2 East; thence run easterly along the North line of said 1/4 - 1/4 section a distance of 217 feet to the point of beginning of the property herein conveyed; thence continue in an easterly direction along the North line of said 1/4 - 1/4 section a distance of 210 feet to a point; thence run in a southwesterly direction, parallel to the West right of way line of U.S. Highway 231 a distance of 210 feet to a point; thence run in a westerly direction, parallel to the North line of said 1/4 - 1/4 section, a distance of 210 feet to a point; thence run in a northeasterly direction, parallel with said highway right of way a distance of 210 feet to the point of beginning. Said parcel of real estate being situated in the SW 1/4 of SE 1/4 of Section 2, Township 19, Range 2 East, Shelby County, Alabama.