

This instrument was prepared by,
and when recorded return to:

Troutman Sanders LLP
600 Peachtree Street, NE, Suite 5200
Atlanta, Georgia 30308-2216
Attn: Trey McGowan

STATE OF ALABAMA

COUNTY OF SHELBY

SUBORDINATION AGREEMENT

THIS SUBORDINATION AGREEMENT is made and entered into by the undersigned effective this 23rd day of MARCH, 2010.

WITNESSETH:

WHEREAS, the undersigned is the owner and holder of those certain security instruments described on Schedule 1 attached hereto and made a part hereof by this reference (collectively, if more than one, and as the same may have been or may be amended, restated, renewed or replaced, the "Mortgage"), which constitute, inter alia, a lien on certain real property more particularly described on Exhibit "A" attached hereto and made a part hereof by this reference (the "Property"), as security for certain obligations of Bowater Alabama LLC, an Alabama limited liability company ("Property Owner"), more particularly described therein;

WHEREAS, pursuant to The Alabama Uniform Environmental Covenants Act, Ala. Code §§ 35-19-1 to 35-19-14 (2007 Cum. Supp.) and the regulations promulgated thereunder, Property Owner has made that certain Environmental Covenant dated as of January 22, 2010, and recorded as instrument number 201 003290000925 70 in the Office of the Probate Judge of Shelby County, Alabama (the "Covenant"), in favor of the Alabama Department of Environmental Management and the United States Environmental Protection Agency Region 4,

under which certain real property more particularly described on Exhibit "B" attached hereto and made a part hereof, which constitutes all or a portion of the Property, is subjected to and encumbered by certain covenants more particularly described therein;

WHEREAS, in order to satisfy its obligations under the terms of the Covenant, Property Owner has requested that the undersigned agree to subordinate the Mortgage to the Covenant; and

WHEREAS, it is in the best interests of the undersigned to cooperate with the Property Owner to satisfy its obligations under the terms of the Covenant, and to efficiently resolve the environmental matters described therein.

NOW, THEREFORE, for and in consideration of Ten Dollars (\$10.00) and other good and valuable consideration paid by the Property Owner to the undersigned, the receipt, adequacy and sufficiency of which are all hereby acknowledged, the undersigned hereby covenants and agrees, for itself and its successors and assigns, that all right, title, lien and interest of the undersigned in and to the Property under the Mortgage is subject and subordinate to the Covenant in all respects. If any purchaser, including the undersigned, should acquire the Property upon any foreclosure of the Mortgage (judicial or otherwise) or by any deed in lieu of foreclosure of the Mortgage, such acquisition, and the interests of such purchaser in the Property, shall be subject and subordinate to the Covenant. Notwithstanding anything to the contrary set forth herein, this Subordination Agreement in no way modifies (a) the provisions of the Mortgage or any loan document executed in connection therewith or any of the Property Owner's obligations thereunder, or (b) the priority of the Mortgage in relation to any interest in the Property other the interests created by the Covenant.

(SIGNATURE APPEARS ON FOLLOWING PAGE)



20100428000129870 2/22 \$74.00
Shelby Cnty Judge of Probate, AL
04/28/2010 01:35:01 PM FILED/CERT

IN WITNESS WHEREOF, the undersigned has caused this Subordination Agreement to be executed, sealed and delivered by its duly authorized representative, all as of the day and year first above written.

WELLS FARGO BANK,
NATIONAL ASSOCIATION, a national banking
association, the successor-by-merger to Wachovia
Bank, National Association,
as Administrative Agent

By: [Signature]
Name: REGINALD T. DAWSON
Title: MANAGING DIRECTOR

(BANK SEAL)

STATE OF Georgia)
COUNTY OF Clayton)


I, May S. Barker, a Notary Public in and for said County, in said State, hereby certify that REGINALD T. DAWSON, whose name, as MANAGING DIRECTOR of Wells Fargo Bank, National Association, is signed to the foregoing instrument, and who is known to me, acknowledged before me on this day, that being informed of the contents of the instrument, s/he, as such MANAGING DIRECTOR and with full authority, executed the same voluntarily for and as the act of said banking association.

Given under my hand and official seal, this 23rd day of March, 2010.

[NOTARY SEAL]

May S. Barker
Notary Public
My Commission Expires: 12-28-2010

MAY S. BARKER
Notary Public-Clayton County, Georgia
My Commission Expires December 28, 2010


20100428000129870 3/22 \$74.00
Shelby Cnty Judge of Probate, AL
04/28/2010 01:35:01 PM FILED/CERT

SCHEDULE 1

Description of Mortgage

1. Mortgage, Assignment of Leases and Rents, Security Agreement and Fixture Filing dated as of May 15, 2008, made by Bowater Alabama LLC, an Alabama limited liability company, in favor of Wachovia Bank, National Association, as Administrative Agent for the Secured Parties under the Credit Agreement described therein, recorded as instrument number 20080516000200130 in the Office of the Probate Judge of Shelby County, Alabama; as amended by First Amendment to Mortgage, Assignment of Leases and Rents, Security Agreement and Fixture Filing dated as of December 31, 2008, between Bowater Alabama LLC, an Alabama limited liability company, and Wachovia Bank, National Association, as Administrative Agent, recorded as instrument number 20090126000024850 in the aforesaid records.
2. Leasehold Mortgage, Assignment of Leases and Rents, Security Agreement and Fixture Filing dated as of May 15, 2008, made by Bowater Alabama LLC, an Alabama limited liability company, in favor of Wachovia Bank, National Association, as Administrative Agent for the Secured Parties under the Credit Agreement described therein, recorded as instrument number 20080516000200140 in the Office of the Probate Judge of Shelby County, Alabama; as amended by First Amendment to Mortgage, Assignment of Leases and Rents, Security Agreement and Fixture Filing dated as of December 31, 2008, between Bowater Alabama LLC, an Alabama limited liability company, and Wachovia Bank, National Association, as Administrative Agent, recorded as instrument number 20090126000024860 in the aforesaid records.



20100428000129870 4/22 \$74.00
Shelby Cnty Judge of Probate, AL
04/28/2010 01:35:01 PM FILED/CERT

EXHIBIT "A"

Description of the Property

TRACT NO. 1

COMMENCE AT THE SOUTHEAST CORNER OF SECTION 5, TOWNSHIP 20 SOUTH, RANGE 3 EAST, TALLADEGA COUNTY, ALABAMA; THENCE NORTH 00°01'14" WEST ALONG THE EAST BOUNDARY OF SAID SECTION A DISTANCE OF 435.45 FEET TO THE POINT-OF-BEGINNING. FROM THE POINT-OF-BEGINNING; THENCE SOUTH 88°37'51" WEST FOR A DISTANCE OF 3904.74 FEET TO A FOUND CONCRETE MONUMENT; THENCE SOUTH 00°18'01" EAST A DISTANCE OF 685.74 FEET TO A POINT ON THE EAST RIGHT-OF-WAY LINE OF ALABAMA HIGHWAY NO. 235; THENCE, ALONG SAID EAST RIGHT-OF-WAY LINE, NORTH 51°57'00" WEST A DISTANCE OF 313.76 FEET TO THE P.C. OF A CONCAVE CURVE RIGHT; THENCE, CONTINUING ON SAID EAST RIGHT-OF-WAY, ALONG SAID CURVE TO THE RIGHT WITH A RADIUS OF 1372.40 FEET, A CHORD BEARING OF NORTH 34°41'39" WEST A CHORD DISTANCE OF 985.90 FEET TO A FOUND IRON PIN; THENCE, LEAVING SAID EAST RIGHT-OF-WAY NORTH 85°52'31" EAST A DISTANCE OF 228.05 FEET TO A SET IRON PIN; THENCE NORTH 00°07'30" WEST A DISTANCE OF 325.60 FEET TO A SET IRON PIN; THENCE SOUTH 85°49'28" WEST A DISTANCE OF 267.50 FEET TO FOUND IRON PIN ON THE EAST RIGHT-OF-WAY LINE OF SAID ALABAMA HIGHWAY NO. 235; THENCE, ALONG SAID EAST RIGHT-OF-WAY LINE NORTH 00°14'28" WEST A DISTANCE OF 564.88 FEET TO THE P.C. OF A CONCAVE CURVE LEFT; THENCE, CONTINUING ON SAID EAST RIGHT-OF-WAY, ALONG SAID CURVE TO THE LEFT WITH A RADIUS OF 1987.73 FEET, A CHORD BEARING OF NORTH 09°49'18" WEST A CHORD DISTANCE OF 658.42 FEET TO THE P.T. OF SAID CURVE; THENCE CONTINUING ON SAID EAST RIGHT-OF-WAY, NORTH 15°25'13" WEST A DISTANCE OF 1240.12 FEET TO THE P.C. OF A CONCAVE CURVE RIGHT; THENCE, CONTINUING ON SAID EAST RIGHT-OF-WAY, ALONG SAID CURVE TO THE RIGHT WITH A RADIUS OF 1848.50 FEET, A CHORD BEARING OF NORTH 06°48'36" WEST A CHORD DISTANCE OF 553.50 FEET TO THE P.T. OF SAID CURVE; THENCE, CONTINUING ON SAID EAST RIGHT-OF-WAY, NORTH 00°07'17" EAST A DISTANCE OF 1267.14 FEET TO THE P.C. OF A CONCAVE CURVE RIGHT; THENCE, CONTINUING ON SAID EAST RIGHT-OF-WAY, ALONG SAID CURVE TO THE RIGHT WITH A RADIUS OF 1372.39 FEET, A CHORD BEARING OF NORTH 14°38'49" EAST A CHORD DISTANCE OF 755.96 FEET TO THE P.T. OF SAID CURVE; THENCE, CONTINUING ON SAID EAST RIGHT-OF-WAY, NORTH 29°33'44" EAST A DISTANCE OF 268.30 FEET TO A FOUND CONCRETE MONUMENT AT THE P.C. OF A CONCAVE CURVE LEFT; THENCE, CONTINUING ON SAID EAST RIGHT-OF-WAY, ALONG SAID CURVE TO THE LEFT WITH A RADIUS OF 1454.47 FEET, A CHORD BEARING OF NORTH 21°25'25" EAST A CHORD DISTANCE OF 344.27 FEET TO A FOUND IRON PIN; THENCE, LEAVING SAID EAST RIGHT-OF-WAY, SOUTH 89°58'46" EAST A DISTANCE OF 37.39 FEET TO A SET IRON PIN; THENCE SOUTH 00°05'43" WEST A DISTANCE OF 310.00 FEET TO A POINT; THENCE NORTH 90°00'00" EAST A DISTANCE OF 248.00 FEET TO A POINT

THAT IS 12 FEET NORTH OF AND AT RIGHT ANGLES TO THE CENTERLINE OF A RAILROAD SPUR TRACK; THENCE NORTH 64°35'03" EAST PARALLEL TO AND 12 FEET NORTH OF SAID RAILROAD SPUR TRACK A DISTANCE OF 135.91 FEET; THENCE NORTH 67°25'24" EAST PARALLEL TO AND 12 FEET NORTH OF SAID RAILROAD SPUR TRACK A DISTANCE OF 66.23 FEET; THENCE NORTH 76°00'26" EAST PARALLEL TO AND 12 FEET NORTH OF SAID RAILROAD SPUR TRACK A DISTANCE OF 73.18 FEET; THENCE NORTH 85°31'37" EAST PARALLEL TO AND 12 FEET NORTH OF SAID RAILROAD SPUR TRACK A DISTANCE OF 90.35 FEET; THENCE NORTH 85°03'20" EAST PARALLEL TO AND 12 FEET NORTH OF SAID RAILROAD SPUR TRACK A DISTANCE OF 79.70 FEET; THENCE NORTH 74°19'35" EAST PARALLEL TO AND 12 FEET NORTH OF SAID RAILROAD SPUR TRACK A DISTANCE OF 101.92 FEET; THENCE NORTH 62°21'50" EAST PARALLEL TO AND 12 FEET NORTH OF SAID RAILROAD SPUR TRACK A DISTANCE OF 89.57 FEET; THENCE NORTH 51°10'37" EAST PARALLEL TO AND 12 FEET NORTH OF SAID RAILROAD SPUR TRACK A DISTANCE OF 113.83 FEET; THENCE NORTH 39°46'49" EAST PARALLEL TO AND 12 FEET NORTH OF SAID RAILROAD SPUR TRACK A DISTANCE OF 49.10 FEET TO SET IRON PIN; THENCE NORTH 00°00'46" EAST A DISTANCE OF 316.39 FEET TO A SET IRON PIN; THENCE NORTH 89°59'12" WEST A DISTANCE OF 958.84 FEET TO A FOUND CONCRETE MONUMENT ON THE EAST RIGHT-OF-WAY LINE OF SAID ALABAMA HIGHWAY 235; THENCE, ALONG SAID EAST RIGHT-OF-WAY, ALONG A CURVE TO THE LEFT WITH A RADIUS OF 958.05 FEET, A CHORD BEARING OF NORTH 02°36'11" EAST A CHORD DISTANCE OF 42.53 FEET TO A FOUND CONCRETE MONUMENT; THENCE, LEAVING SAID EAST RIGHT-OF-WAY, NORTH 89°54'55" EAST A DISTANCE 985.00 FEET TO A SET IRON PIN; THENCE SOUTH 80°05'41" EAST A DISTANCE OF 250.00 FEET TO A SET IRON PIN; THENCE SOUTH 25°26'11" EAST A DISTANCE OF 39.28 FEET TO A FENCE CORNER; THENCE SOUTH 49°17'11" EAST A DISTANCE OF 120.95 FEET TO A FOUND CONCRETE MONUMENT; THENCE SOUTH 64°56'35" EAST A DISTANCE OF 151.58 FEET TO A FOUND CONCRETE MONUMENT; THENCE NORTH 89°59'26" EAST A DISTANCE OF 109.96 FEET TO A FOUND CONCRETE MONUMENT; THENCE SOUTH 00°05'23" EAST A DISTANCE OF 119.99 FEET TO A FOUND CONCRETE MONUMENT; THENCE NORTH 89°54'01" EAST A DISTANCE OF 10504.30 FEET TO A FOUND CONCRETE MONUMENT; THENCE SOUTH 30°04'34" EAST A DISTANCE OF 1589.89 FEET TO A FOUND CONCRETE MONUMENT; THENCE SOUTH 46°24'37" WEST A DISTANCE OF 1043.84 FEET TO FOUND IRON PIN; THENCE SOUTH 46°15'58" WEST A DISTANCE OF 2344.35 FEET TO A FOUND IRON PIN; THENCE SOUTH 63°32'16" WEST A DISTANCE OF 3427.78 FEET TO A FOUND CONCRETE MONUMENT, SAID POINT BEING LOCATED ON THE EAST BOUNDARY OF THE SOUTHEAST ONE-FOURTH OF THE SOUTHWEST ONE-FOURTH OF SECTION 4, TOWNSHIP 20 SOUTH, RANGE 3 EAST, TALLADEGA COUNTY, ALABAMA; THENCE SOUTH 00°14'33" EAST ALONG THE EAST BOUNDARY OF SAID QUARTER-QUARTER SECTION FOR A DISTANCE OF 759.27 FEET TO A FOUND CONCRETE MONUMENT; THENCE SOUTH 88°37'51" WEST A DISTANCE OF 2630.64 FEET TO THE POINT-OF-BEGINNING.

THE ABOVE DESCRIBED LAND IS LOCATED IN THE NORTHWEST ONE-FOURTH OF THE SOUTHWEST ONE-FOURTH, THE NORTHEAST ONE-FOURTH OF



THE SOUTHWEST ONE-FOURTH, THE SOUTHWEST ONE-FOURTH OF THE SOUTHWEST ONE-FOURTH, THE SOUTHEAST ONE-FOURTH OF THE SOUTHWEST ONE-FOURTH, THE SOUTHWEST ONE-FOURTH OF THE SOUTHEAST ONE-FOURTH AND THE SOUTHEAST ONE-FOURTH OF THE SOUTHEAST ONE-FOURTH OF SECTION 32, TOWNSHIP 19 SOUTH, RANGE 3 EAST; THE SOUTHWEST ONE-FOURTH OF THE SOUTHWEST ONE-FOURTH, THE SOUTHEAST ONE-FOURTH OF THE SOUTHWEST ONE-FOURTH, THE SOUTHWEST ONE-FOURTH OF THE SOUTHEAST ONE-FOURTH AND THE SOUTHEAST ONE-FOURTH OF THE SOUTHEAST ONE-FOURTH OF SECTION 33, TOWNSHIP 19 SOUTH, RANGE 3 EAST; THE SOUTHWEST ONE-FOURTH OF THE SOUTHWEST ONE-FOURTH, THE SOUTHEAST ONE-FOURTH OF THE SOUTHWEST ONE-FOURTH AND THE SOUTHWEST ONE-FOURTH OF THE SOUTHEAST ONE-FOURTH OF SECTION 34, TOWNSHIP 19 SOUTH, RANGE 3 EAST; THE NORTHWEST ONE-FOURTH OF THE NORTHWEST ONE-FOURTH, THE NORTHEAST ONE-FOURTH OF THE NORTHWEST ONE-FOURTH, THE NORTHWEST ONE-FOURTH OF THE NORTHEAST ONE-FOURTH, THE NORTHEAST ONE-FOURTH OF THE NORTHEAST ONE-FOURTH, THE SOUTHEAST ONE-FOURTH OF THE NORTHEAST ONE-FOURTH, THE SOUTHWEST ONE-FOURTH OF THE NORTHEAST ONE-FOURTH, THE SOUTHEAST ONE-FOURTH OF THE NORTHWEST ONE-FOURTH, THE SOUTHWEST ONE-FOURTH OF THE NORTHWEST ONE-FOURTH, NORTHWEST ONE-FOURTH OF THE SOUTHWEST ONE-FOURTH, THE NORTHEAST ONE-FOURTH OF THE SOUTHWEST ONE-FOURTH, THE NORTHWEST ONE-FOURTH OF THE SOUTHEAST ONE-FOURTH, THE NORTHEAST ONE-FOURTH OF THE SOUTHEAST ONE-FOURTH, THE SOUTHWEST ONE-FOURTH OF THE SOUTHEAST ONE-FOURTH, THE SOUTHEAST ONE-FOURTH OF THE SOUTHWEST ONE-FOURTH AND THE SOUTHWEST ONE-FOURTH OF THE SOUTHWEST ONE-FOURTH OF SECTION 5, TOWNSHIP 20 SOUTH, RANGE 3 EAST; THE NORTHWEST ONE-FOURTH OF THE NORTHWEST ONE-FOURTH AND THE NORTHEAST ONE-FOURTH OF THE NORTHWEST ONE-FOURTH OF SECTION 8, TOWNSHIP 20 SOUTH, RANGE 3 EAST; THE NORTHWEST ONE-FOURTH OF THE NORTHWEST ONE-FOURTH, THE NORTHEAST ONE-FOURTH OF THE NORTHWEST ONE-FOURTH, THE NORTHWEST ONE-FOURTH OF THE NORTHEAST ONE-FOURTH, THE NORTHEAST ONE-FOURTH OF THE NORTHEAST ONE-FOURTH, THE SOUTHEAST ONE-FOURTH OF THE NORTHEAST ONE-FOURTH, THE SOUTHWEST ONE-FOURTH OF THE NORTHEAST ONE-FOURTH, THE SOUTHEAST ONE-FOURTH OF THE NORTHWEST ONE-FOURTH, THE SOUTHWEST ONE-FOURTH OF THE NORTHWEST ONE-FOURTH, THE NORTHWEST ONE-FOURTH OF THE SOUTHWEST ONE-FOURTH, THE NORTHEAST ONE-FOURTH OF THE SOUTHWEST ONE-FOURTH, THE NORTHWEST ONE-FOURTH OF THE SOUTHEAST ONE-FOURTH, THE NORTHEAST ONE-FOURTH OF THE SOUTHEAST ONE-FOURTH, THE SOUTHWEST ONE-FOURTH OF THE SOUTHEAST ONE-FOURTH AND THE SOUTHWEST ONE-FOURTH OF THE SOUTHWEST ONE-FOURTH OF SECTION 4, TOWNSHIP 20 SOUTH, RANGE 3 EAST; THE NORTHWEST ONE-FOURTH OF THE NORTHWEST ONE-FOURTH, THE NORTHEAST ONE-FOURTH OF THE NORTHWEST ONE-FOURTH, THE NORTHWEST ONE-FOURTH OF THE NORTHEAST ONE-FOURTH, THE SOUTHEAST ONE-FOURTH OF THE NORTHWEST ONE-FOURTH,

THE SOUTHWEST ONE-FOURTH OF THE NORTHWEST ONE-FOURTH AND THE NORTHWEST ONE-FOURTH OF THE SOUTHWEST ONE-FOURTH OF SECTION 3, TOWNSHIP 20 SOUTH, RANGE 3 EAST, TALLADEGA COUNTY, ALABAMA, AND CONTAINS 1519.43 ACRES MORE OR LESS.

TRACT NO. 2

COMMENCE AT THE SOUTHEAST CORNER OF SECTION 5, TOWNSHIP 20 SOUTH, RANGE 3 EAST, TALLADEGA COUNTY, ALABAMA; THENCE NORTH $00^{\circ}01'14''$ WEST ALONG THE EAST BOUNDARY OF SAID SECTION A DISTANCE OF 435.45 FEET; THENCE SOUTH $88^{\circ}37'51''$ WEST A DISTANCE OF 3904.74 FEET TO A FOUND CONCRETE MONUMENT; THENCE SOUTH $00^{\circ}18'01''$ EAST A DISTANCE OF 685.74 FEET TO A POINT ON THE EAST RIGHT-OF-WAY LINE OF ALABAMA HIGHWAY 235; THENCE SOUTH $15^{\circ}19'07''$ WEST A DISTANCE OF 130.11 FEET TO A P.T. ON THE WEST RIGHT-OF-WAY LINE OF SAID HIGHWAY, SAID POINT BEING THE POINT-OF-BEGINNING . FROM SAID POINT-OF-BEGINNING, ALONG SAID WEST RIGHT-OF-WAY, ALONG A CURVE TO THE RIGHT WITH A RADIUS OF 2907.08 FEET, A CHORD BEARING OF SOUTH $46^{\circ}50'20''$ EAST A CHORD DISTANCE OF 363.13 FEET TO A FOUND CONCRETE MONUMENT; THENCE, ALONG SAID WEST RIGHT-OF-WAY, SOUTH $16^{\circ}47'50''$ EAST A DISTANCE OF 102.00 FEET TO A POINT, SAID POINT BEING THE P.C. OF A CONCAVE CURVE RIGHT; THENCE, ALONG SAID WEST RIGHT-OF-WAY, ALONG A CURVE TO THE RIGHT WITH A RADIUS OF 1266.43 FEET, A CHORD BEARING OF SOUTH $30^{\circ}31'54''$ EAST A CHORD DISTANCE OF 360.99 FEET TO A POINT BEING THE P.C.C. OF A CONCAVE CURVE RIGHT; THENCE, ALONG SAID WEST RIGHT-OF-WAY, ALONG A CURVE TO THE RIGHT WITH A RADIUS OF 1373.05 FEET, A CHORD BEARING OF SOUTH $04^{\circ}23'57''$ EAST A CHORD DISTANCE OF 901.30 FEET TO THE P.T. OF SAID CURVE; THENCE, ALONG SAID WEST RIGHT-OF-WAY, SOUTH $14^{\circ}50'27''$ WEST A DISTANCE OF 270.16 FEET TO ITS POINT OF INTERSECTION WITH THE NORTHERLY BANK OF TALLADEGA CREEK, THENCE, LEAVING SAID WEST RIGHT-OF-WAY NORTH $82^{\circ}02'05''$ WEST ALONG THE NORTHERLY BANK OF SAID CREEK A DISTANCE OF 955.11 FEET; THENCE NORTH $89^{\circ}22'49''$ WEST ALONG THE NORTHERLY BANK OF SAID CREEK A DISTANCE OF 393.55 FEET; THENCE SOUTH $67^{\circ}21'42''$ WEST ALONG THE NORTHERLY BANK OF SAID CREEK A DISTANCE OF 145.25 FEET TO ITS POINT OF INTERSECTION WITH THE EAST BANK OF THE COOSA RIVER; THENCE NORTH $11^{\circ}09'16''$ WEST ALONG THE EAST BANK OF SAID RIVER A DISTANCE OF 218.25 FEET; THENCE NORTH $18^{\circ}43'47''$ WEST ALONG THE EAST BANK OF SAID RIVER A DISTANCE OF 545.19 FEET; THENCE NORTH $23^{\circ}17'47''$ WEST ALONG THE EAST BANK OF SAID RIVER A DISTANCE OF 809.60 FEET; THENCE NORTH $33^{\circ}28'31''$ WEST ALONG THE EAST BANK OF SAID RIVER A DISTANCE OF 923.89 FEET; THENCE NORTH $38^{\circ}40'43''$ WEST ALONG THE EAST BANK OF SAID RIVER A DISTANCE OF 1096.84 FEET; THENCE NORTH $28^{\circ}58'02''$ WEST ALONG THE EAST BANK OF SAID RIVER A DISTANCE OF 484.20 FEET; THENCE NORTH $17^{\circ}34'17''$ WEST ALONG THE EAST BANK OF SAID RIVER A DISTANCE OF 373.45 FEET; THENCE NORTH $00^{\circ}38'39''$ WEST ALONG THE EAST BANK OF SAID RIVER A DISTANCE OF 401.12 FEET;

THENCE NORTH 09°34'23" EAST ALONG THE EAST BANK OF SAID RIVER A DISTANCE OF 406.75 FEET; THENCE NORTH 14°32'05" EAST ALONG THE EAST BANK OF SAID RIVER A DISTANCE OF 1024.24 FEET; THENCE NORTH 22°45'53" EAST ALONG THE EAST BANK OF SAID RIVER A DISTANCE OF 606.03 FEET; THENCE NORTH 30°13'12" EAST ALONG THE EAST BANK OF SAID RIVER A DISTANCE OF 349.43 FEET; THENCE NORTH 18°26'48" EAST ALONG THE EAST BANK OF SAID RIVER A DISTANCE OF 641.35 FEET; THENCE NORTH 02°51'52" EAST ALONG THE EAST BANK OF SAID RIVER A DISTANCE OF 360.98 FEET; THENCE NORTH 09°33'20" WEST ALONG THE EAST BANK OF SAID RIVER A DISTANCE OF 498.13 FEET; THENCE SOUTH 89°19'26" WEST ALONG THE BANK OF THE RIVER AND ALONG THE EDGE OF THE RIVER PUMP HOUSE A DISTANCE OF 57.62 FEET; THENCE NORTH 00°07'03" EAST ALONG THE EDGE OF THE RIVER PUMP HOUSE A DISTANCE OF 37.57 FEET; THENCE NORTH 88°50'36" WEST ALONG THE EDGE OF THE RIVER PUMP HOUSE A DISTANCE OF 29.08 FEET; THENCE NORTH 00°18'41" WEST ALONG THE EDGE OF THE RIVER PUMP HOUSE A DISTANCE OF 31.47 FEET; THENCE NORTH 89°54'13" EAST ALONG THE EDGE OF THE RIVER PUMP HOUSE A DISTANCE OF 27.94 FEET; THENCE NORTH 00°06'59" EAST ALONG THE EDGE OF THE RIVER PUMP HOUSE A DISTANCE OF 38.37 FEET; THENCE NORTH 19°33'01" EAST ALONG THE EAST BANK OF SAID RIVER A DISTANCE OF 112.60 FEET TO A FOUND IRON PIN; THENCE, LEAVING SAID RIVER, NORTH 89°51'15" EAST A DISTANCE OF 400.08 FEET TO A FOUND IRON PIN; THENCE SOUTH 03°31'19" EAST A DISTANCE OF 601.42 FEET TO A SET IRON PIN; THENCE NORTH 85°05'19" EAST A DISTANCE OF 363.93 FEET TO A FOUND IRON PIN ON THE WEST RIGHT-OF-WAY OF SAID ALABAMA HIGHWAY NO. 235; THENCE, ALONG SAID WEST RIGHT-OF-WAY, ALONG A CURVE TO THE RIGHT WITH A RADIUS OF 1492.39 FEET, A CHORD BEARING OF SOUTH 03°06'52" WEST A CHORD DISTANCE OF 228.69 FEET TO THE P.T. OF SAID CURVE; THENCE, ALONG SAID WEST RIGHT-OF-WAY, SOUTH 00°07'17" WEST TO THE P.C. OF A CONCAVE CURVE TO THE LEFT; THENCE, ALONG SAID WEST RIGHT-OF-WAY, ALONG A CURVE TO THE LEFT WITH A RADIUS OF 1968.50 FEET, A CHORD BEARING OF SOUTH 06°50'09" EAST A CHORD DISTANCE OF 587.66 FEET TO THE P.T. OF SAID CURVE; THENCE, ALONG SAID WEST RIGHT-OF-WAY, SOUTH 15°25'13" EAST A DISTANCE OF 1244.31 FEET TO THE P.C. OF A CONCAVE CURVE TO THE RIGHT; THENCE, ALONG SAID WEST RIGHT-OF-WAY, ALONG A CURVE TO THE RIGHT WITH A RADIUS OF 1867.73 FEET, A CHORD BEARING OF SOUTH 09°53'02" EAST A CHORD DISTANCE OF 622.67 FEET TO THE P.T. OF SAID CURVE; THENCE, ALONG SAID WEST RIGHT-OF-WAY, SOUTH 00°14'28" EAST A DISTANCE OF 564.88 FEET TO THE P.C. OF A CONCAVE CURVE TO THE LEFT; THENCE, ALONG SAID WEST RIGHT-OF-WAY, ALONG A CURVE TO THE LEFT WITH A RADIUS OF 1492.40 FEET, A CHORD BEARING OF SOUTH 27°48'34" EAST A CHORD DISTANCE OF 1387.36 FEET TO THE P.T. OF SAID CURVE; THENCE, ALONG SAID WEST RIGHT-OF-WAY, SOUTH 51°57'00" EAST A DISTANCE OF 363.16 FEET TO THE POINT-OF-BEGINNING.

THE ABOVE DESCRIBED LAND IS LOCATED IN THE SOUTHEAST ONE-FOURTH OF THE SOUTHEAST ONE-FOURTH OF SECTION 31, TOWNSHIP 19 SOUTH, RANGE 3 EAST, TALLADEGA COUNTY, ALABAMA; THE NORTHEAST ONE-FOURTH OF THE

NORTHEAST ONE-FOURTH, THE SOUTHEAST ONE-FOURTH OF THE NORTHEAST ONE-FOURTH, THE NORTHEAST ONE-FOURTH OF THE SOUTHEAST ONE-FOURTH, THE SOUTHEAST ONE-FOURTH OF THE SOUTHEAST ONE-FOURTH, THE SOUTHWEST ONE-FOURTH OF THE SOUTHEAST ONE-FOURTH, THE NORTHWEST ONE-FOURTH OF THE SOUTHEAST ONE-FOURTH AND THE SOUTHWEST ONE-FOURTH OF THE NORTHEAST ONE-FOURTH OF SECTION 6, TOWNSHIP 20 SOUTH, RANGE 3 EAST; THE SOUTHWEST ONE-FOURTH OF THE SOUTHWEST ONE-FOURTH, THE NORTHWEST ONE-FOURTH OF THE SOUTHWEST AND THE SOUTHWEST ONE-FOURTH OF THE NORTHWEST ONE-FOURTH OF SECTION 5, TOWNSHIP 20 SOUTH, RANGE 3 EAST; THE NORTHWEST ONE-FOURTH OF THE NORTHWEST ONE-FOURTH, THE NORTHEAST ONE-FOURTH OF THE NORTHWEST ONE-FOURTH, THE SOUTHEAST ONE-FOURTH OF THE NORTHWEST ONE-FOURTH AND THE SOUTHWEST ONE-FOURTH OF THE NORTHWEST ONE-FOURTH OF SECTION 8, TOWNSHIP 20 SOUTH, RANGE 3 EAST; THE NORTHEAST ONE-FOURTH OF THE NORTHEAST ONE-FOURTH OF SECTION 7, TOWNSHIP 20 SOUTH, RANGE 3 EAST AND CONTAINS 274.86 ACRES MORE OR LESS.

TRACT NO. 3

COMMENCE AT THE SOUTHEAST CORNER OF SECTION 5, TOWNSHIP 20 SOUTH, RANGE 3 EAST, TALLADEGA COUNTY, ALABAMA; THENCE SOUTH 55°24'14" WEST A DISTANCE OF 4238.27 FEET TO A POINT OF INTERSECTION BETWEEN THE WEST RIGHT-OF-WAY OF ALABAMA HIGHWAY NO. 235 AND THE SOUTH BANK OF TALLADEGA CREEK, SAID POINT BEING THE POINT-OF-BEGINNING. FROM SAID POINT-OF-BEGINNING, THENCE, ALONG SAID WEST RIGHT-OF-WAY, SOUTH 14°50'27" WEST A DISTANCE OF 296.71 FEET TO THE P.C. OF A CONCAVE CURVE LEFT; THENCE, ALONG SAID WEST RIGHT-OF-WAY, ALONG A CURVE TO THE LEFT WITH A RADIUS OF 1716.24 FEET, A CHORD BEARING OF SOUTH 04°06'31" EAST A CHORD DISTANCE OF 1114.63 FEET TO THE P.T. OF SAID CURVE; THENCE, ALONG SAID WEST RIGHT-OF-WAY, SOUTH 20°38'30" EAST A DISTANCE OF 7.40 FEET TO ITS POINT OF INTERSECTION WITH THE SOUTH BOUNDARY OF AN ALABAMA POWER COMPANY TRANSMISSION LINE RIGHT-OF-WAY; THENCE SOUTH 66°52'56" WEST ALONG THE SOUTH BOUNDARY OF SAID ALABAMA POWER COMPANY RIGHT-OF-WAY A DISTANCE OF 357.06 FEET TO A POINT ON THE NORMAL POOL ELEVATION OF LAY LAKE; THENCE NORTH 21°38'43" EAST ALONG THE NORMAL POOL ELEVATION OF SAID LAKE A DISTANCE OF 140.84 FEET TO A POINT ON THE NORTH BOUNDARY OF SAID ALABAMA POWER COMPANY RIGHT-OF-WAY; THENCE NORTH 04°03'08" WEST ALONG THE NORMAL POOL ELEVATION OF SAID LAKE A DISTANCE OF 514.78 FEET; THENCE NORTH 67°50'50" WEST ALONG THE NORMAL POOL ELEVATION OF SAID LAKE A DISTANCE OF 62.84 FEET; THENCE SOUTH 02°18'13" WEST ALONG THE NORMAL POOL ELEVATION OF SAID LAKE A DISTANCE OF 429.05 FEET; THENCE SOUTH 26°04'08" WEST ALONG THE NORMAL POOL ELEVATION OF SAID LAKE A DISTANCE OF 219.84 FEET TO ITS POINT OF INTERSECTION WITH THE NORTH BOUNDARY OF SAID ALABAMA POWER

COMPANY RIGHT-OF-WAY; THENCE SOUTH 66°52'54" WEST ALONG THE NORTH BOUNDARY OF SAID ALABAMA POWER COMPANY RIGHT-OF-WAY AND ALONG THE NORMAL POOL ELEVATION OF SAID LAY LAKE A DISTANCE OF 333.54 FEET TO ITS POINT OF INTERSECTION WITH THE EAST BANK OF THE COOSA RIVER; THENCE NORTH 24°59'29" WEST ALONG THE EAST BOUNDARY OF SAID COOSA RIVER A DISTANCE OF 545.38 FEET; THENCE NORTH 23°23'23" WEST ALONG THE EAST BOUNDARY OF SAID COOSA RIVER A DISTANCE OF 450.66 FEET; THENCE NORTH 15°04'42" WEST ALONG THE EAST BANK OF SAID COOSA RIVER A DISTANCE OF 522.07 FEET; THENCE NORTH 06°38'59" WEST ALONG THE EAST BANK OF SAID COOSA RIVER A DISTANCE OF 223.39 FEET TO ITS POINT OF INTERSECTION WITH THE SOUTH BANK OF THE AFOREMENTIONED TALLADEGA CREEK; THENCE NORTH 46°21'05" EAST ALONG THE SOUTH BANK OF SAID CREEK A DISTANCE OF 131.09 FEET; THENCE NORTH 83°08'27" EAST ALONG THE SOUTH BANK OF SAID CREEK A DISTANCE OF 234.50 FEET; THENCE SOUTH 81°37'09" EAST ALONG THE SOUTH BANK OF SAID CREEK A DISTANCE OF 576.06 FEET; THENCE SOUTH 85°47'43" EAST ALONG THE SOUTH BANK OF SAID CREEK A DISTANCE OF 459.84 FEET TO THE POINT-OF-BEGINNING.

THE ABOVE DESCRIBED LAND IS LOCATED IN THE SOUTHWEST ONE-FOURTH OF THE NORTHWEST ONE-FOURTH, THE SOUTHEAST ONE-FOURTH OF THE NORTHWEST ONE-FOURTH, THE NORTHWEST ONE-FOURTH OF THE SOUTHWEST ONE-FOURTH AND THE NORTHEAST ONE-FOURTH OF THE SOUTHWEST ONE-FOURTH OF SECTION 8, TOWNSHIP 20 SOUTH, RANGE 3 EAST, TALLADEGA COUNTY, ALABAMA, AND CONTAINS 37.68 ACRES MORE OR LESS.

TRACT NO. 4

COMMENCE AT THE NORTHEAST CORNER OF THE NORTHWEST ONE-FOURTH OF THE SOUTHWEST ONE-FOURTH OF SECTION 31, TOWNSHIP 19 SOUTH, RANGE 3 EAST, SHELBY COUNTY, ALABAMA, SAID POINT BEING THE POINT-OF-BEGINNING. FROM SAID POINT-OF-BEGINNING NORTH 01°20'25" WEST ALONG THE WEST BOUNDARY OF THE SOUTHEAST ONE-FOURTH OF THE NORTHWEST ONE-FOURTH A DISTANCE OF 763.60 FEET TO A POINT ON THE SOUTH BANK OF LOCUST CREEK; THENCE SOUTH 59°26'01" EAST ALONG THE SOUTH BANK OF SAID CREEK A DISTANCE OF 213.67 FEET; THENCE NORTH 44°53'50" EAST ALONG THE SOUTH BANK OF SAID CREEK A DISTANCE OF 217.05 FEET; THENCE SOUTH 88°58'40" EAST ALONG THE SOUTH BANK OF SAID CREEK A DISTANCE OF 406.02 FEET; THENCE NORTH 64°05'43" EAST ALONG THE SOUTH BANK OF SAID CREEK A DISTANCE OF 396.78 FEET; THENCE SOUTH 88°49'31" EAST ALONG THE SOUTH BANK OF SAID CREEK A DISTANCE OF 100.36 FEET; THENCE SOUTH 14°36'12" EAST ALONG THE SOUTH BANK OF SAID CREEK A DISTANCE OF 172.64 FEET; THENCE SOUTH 60°46'14" EAST ALONG THE SOUTH BANK OF SAID CREEK A DISTANCE OF 225.00 FEET; THENCE SOUTH 73°40'27" EAST ALONG THE SOUTH BANK OF SAID CREEK A DISTANCE OF 121.57 FEET; THENCE SOUTH 19°07'15" EAST ALONG THE WEST BANK OF SAID CREEK A DISTANCE OF 143.44 FEET;

THENCE SOUTH 33°11'50" EAST ALONG THE WEST BANK OF SAID CREEK A DISTANCE OF 287.78 FEET TO A POINT ON THE WEST BANK OF THE COOSA RIVER; THENCE SOUTHERLY ALONG THE WEST BANK OF SAID COOSA RIVER FOR THE FOLLOWING BEARINGS AND DISTANCES: SOUTH 31°30'30" EAST, 363.96 FEET; SOUTH 35°32'33" EAST, 475.09 FEET; SOUTH 24°58'25" EAST, 465.35 FEET; SOUTH 29°56'42" EAST, 337.54 FEET; SOUTH 16°38'07" EAST, 698.94 FEET; SOUTH 07°58'51" EAST, 405.89 FEET; SOUTH 00°09'48" EAST, 539.08 FEET; SOUTH 11°18'37" EAST, 559.69 FEET; SOUTH 23°32'15" WEST, 813.59 FEET; SOUTH 22°31'30" WEST, 802.31 FEET; SOUTH 11°54'33" WEST, 630.32 FEET; SOUTH 04°36'19" WEST, 482.98 FEET; SOUTH 09°09'29" EAST, 397.34 FEET; SOUTH 20°45'10" EAST, 571.47 FEET; SOUTH 35°57'15" EAST, 1018.32 FEET; SOUTH 40°48'00" EAST, 478.69 FEET; SOUTH 31°24'11" EAST, 515.30 FEET; SOUTH 25°06'51" EAST, 580.45 FEET; SOUTH 20°59'52" EAST, 865.17 FEET; SOUTH 14°27'12" EAST, 565.60 FEET; SOUTH 14°17'16" EAST, 641.26 FEET; SOUTH 26°47'13" EAST, 1135.20 FEET; SOUTH 18°53'31" EAST, 675.37 FEET; SOUTH 01°43'47" EAST, 280.10 FEET; SOUTH 17°15'35" EAST, 387.64 FEET; SOUTH 05°41'45" EAST, 249.70 FEET; SOUTH 01°10'19" WEST, 346.22 FEET; SOUTH 07°28'35" WEST, 340.37 FEET; SOUTH 16°49'10" WEST, 277.42 FEET; SOUTH 38°17'03" WEST, 368.02 FEET; SOUTH 49°21'38" WEST, 363.42 FEET; SOUTH 50°05'28" WEST, 332.96 FEET; SOUTH 56°41'29" WEST, 385.46 FEET; SOUTH 61°36'41" WEST, 367.02 FEET TO ITS POINT OF INTERSECTION WITH THE EASTERLY RIGHT-OF-WAY LINE OF THE CENTRAL OF GEORGIA RAILROAD RIGHT-OF-WAY; THENCE NORTH 22°07'08" WEST ALONG THE EAST RIGHT-OF-WAY LINE OF SAID RAILROAD RIGHT-OF-WAY A DISTANCE OF 11980.03 FEET TO THE P.C. OF A CONCAVE CURVE LEFT; THENCE, ALONG SAID EAST RAILROAD RIGHT-OF-WAY, ALONG A CURVE TO THE LEFT WITH A RADIUS OF 4991.53 FEET A CHORD BEARING OF NORTH 25°01'51" WEST A CHORD DISTANCE OF 722.06 FEET TO THE P.T. OF SAID CURVE; THENCE ALONG SAID EAST RAILROAD RIGHT-OF-WAY, NORTH 29°10'43" WEST A DISTANCE OF 2599.18 FEET TO A POINT ON THE SOUTHEASTERLY RIGHT-OF-WAY LINE OF A SHELBY COUNTY PAVED ROAD; THENCE, ALONG THE SOUTHEASTERLY RIGHT-OF-WAY LINE OF SAID ROAD NORTH 35°56'58" EAST A DISTANCE OF 270.48 FEET TO A FOUND IRON PIN; THENCE NORTH 88°58'54" EAST A DISTANCE OF 248.39 FEET TO A FOUND IRON PIN; THENCE NORTH 84°35'21" EAST A DISTANCE OF 782.78 FEET TO A FOUND IRON PIN, SAID PIN BEING NORTH 00°20'18" WEST OF AND 180.02 FEET FROM THE SOUTHWEST CORNER OF THE NORTHWEST ONE-FOURTH OF THE SOUTHWEST ONE-FOURTH OF SAID SECTION 31, TOWNSHIP 19 SOUTH, RANGE 3 EAST, SHELBY COUNTY, ALABAMA; THENCE NORTH 00°24'33" WEST ALONG THE WEST BOUNDARY OF SAID NORTHWEST ONE-FOURTH OF THE SOUTHWEST ONE-FOURTH OF SAID SECTION A DISTANCE OF 1104.13 FEET TO FOUND CONCRETE MONUMENT LOCATED ON THE SOUTH BOUNDARY OF A DIRT ROAD; THENCE, ALONG THE SOUTH BOUNDARY OF SAID DIRT ROAD SOUTH 85°31'31" EAST A DISTANCE OF 187.77 FEET; THENCE, ALONG THE SOUTH BOUNDARY OF SAID DIRT ROAD, NORTH 87°58'52" EAST A DISTANCE OF 91.63 FEET; THENCE, ALONG THE SOUTH BOUNDARY OF SAID DIRT ROAD, NORTH 68°26'52" EAST A DISTANCE OF 88.72 FEET; THENCE, ALONG THE SOUTH BOUNDARY OF SAID DIRT ROAD, NORTH 59°58'33" EAST A DISTANCE OF 148.44 FEET TO ITS POINT OF INTERSECTION WITH THE NORTH BOUNDARY OF SAID

QUARTER-QUARTER SECTION; THENCE NORTH 87°33'19" EAST ALONG THE NORTH BOUNDARY OF SAID NORTHWEST ONE-FOURTH OF THE SOUTHWEST ONE-FOURTH OF SAID SECTION A DISTANCE OF 848.86 FEET TO THE POINT-OF-BEGINNING.

THE ABOVE DESCRIBED LAND IS LOCATED IN THE SOUTHEAST ONE-FOURTH OF THE NORTHWEST ONE-FOURTH, THE SOUTHWEST ONE-FOURTH OF THE NORTHEAST ONE-FOURTH, THE NORTHWEST ONE-FOURTH OF THE SOUTHWEST ONE-FOURTH, THE NORTHEAST ONE-FOURTH OF THE SOUTHWEST ONE-FOURTH, THE NORTHWEST ONE-FOURTH OF THE SOUTHEAST ONE-FOURTH, THE SOUTHWEST ONE-FOURTH OF THE SOUTHWEST ONE-FOURTH, THE SOUTHEAST ONE-FOURTH OF THE SOUTHWEST ONE-FOURTH AND THE SOUTHEAST ONE-FOURTH OF THE SOUTHEAST ONE-FOURTH OF SECTION 31, TOWNSHIP 19 SOUTH, RANGE 3 EAST; THE NORTHEAST ONE-FOURTH OF THE SOUTHEAST ONE-FOURTH AND THE SOUTHEAST ONE-FOURTH OF THE SOUTHEAST ONE-FOURTH OF SECTION 36, TOWNSHIP 19 SOUTH, RANGE 2 EAST, SHELBY COUNTY, ALABAMA; THE NORTHEAST ONE-FOURTH OF THE NORTHEAST ONE-FOURTH OF SECTION 1, TOWNSHIP 20 SOUTH, RANGE 2 EAST, SHELBY COUNTY, ALABAMA; THE NORTHWEST ONE-FOURTH OF THE NORTHWEST ONE-FOURTH, THE NORTHEAST ONE-FOURTH OF THE NORTHWEST ONE-FOURTH, THE NORTHWEST ONE-FOURTH OF THE NORTHEAST ONE-FOURTH; THE NORTHEAST ONE-FOURTH OF THE NORTHEAST ONE-FOURTH, THE SOUTHWEST ONE-FOURTH OF THE NORTHWEST ONE-FOURTH, THE SOUTHEAST ONE-FOURTH OF THE NORTHWEST ONE-FOURTH; SOUTHWEST ONE-FOURTH OF THE NORTHEAST ONE-FOURTH AND THE NORTHWEST ONE-FOURTH OF THE SOUTHWEST ONE-FOURTH, THE NORTHEAST ONE-FOURTH OF THE SOUTHWEST ONE-FOURTH, THE NORTHWEST ONE-FOURTH OF THE SOUTHEAST ONE-FOURTH, THE SOUTHWEST ONE-FOURTH OF THE SOUTHWEST ONE-FOURTH, THE SOUTHEAST ONE-FOURTH OF THE SOUTHWEST ONE-FOURTH, THE SOUTHWEST ONE-FOURTH OF THE SOUTHEAST ONE-FOURTH AND SOUTHEAST ONE-FOURTH OF THE SOUTHEAST ONE-FOURTH OF SECTION 6, TOWNSHIP 20 SOUTH, RANGE 3 EAST, SHELBY COUNTY, ALABAMA, THE NORTHEAST ONE-FOURTH OF THE NORTHWEST ONE-FOURTH, THE NORTHWEST ONE-FOURTH OF THE NORTHEAST ONE-FOURTH, THE NORTHEAST ONE-FOURTH OF THE NORTHEAST ONE-FOURTH, THE SOUTHEAST ONE-FOURTH OF THE NORTHEAST ONE-FOURTH, THE SOUTHWEST ONE-FOURTH OF THE NORTHEAST ONE-FOURTH, SOUTHEAST ONE-FOURTH OF THE NORTHWEST ONE-FOURTH, THE NORTHEAST ONE-FOURTH OF THE SOUTHEAST ONE-FOURTH, THE NORTHWEST ONE-FOURTH OF THE SOUTHEAST ONE-FOURTH, THE SOUTHWEST ONE-FOURTH OF THE SOUTHEAST ONE-FOURTH AND THE SOUTHEAST ONE-FOURTH OF THE SOUTHEAST ONE-FOURTH OF SECTION 7, TOWNSHIP 20 SOUTH, RANGE 3 EAST; THE SOUTHWEST ONE-FOURTH OF THE NORTHWEST ONE-FOURTH, THE NORTHWEST ONE-FOURTH OF THE SOUTHWEST ONE-FOURTH AND THE SOUTHWEST ONE-FOURTH OF THE SOUTHWEST ONE-FOURTH OF SECTION 8, TOWNSHIP 20 SOUTH, RANGE 3 EAST; THE NORTHWEST ONE-FOURTH OF THE NORTHWEST ONE-FOURTH AND THE SOUTHWEST ONE-FOURTH OF THE

NORTHWEST ONE-FOURTH OF SECTION 17, TOWNSHIP 20 SOUTH, RANGE 3 EAST;
THE NORTHEAST ONE-FOURTH OF THE NORTHEAST ONE-FOURTH, THE
SOUTHEAST ONE-FOURTH OF THE NORTHEAST ONE-FOURTH AND THE
NORTHWEST ONE-FOURTH OF THE NORTHEAST ONE-FOURTH OF SECTION 18 ,
TOWNSHIP 20 SOUTH, RANGE 3 EAST, SHELBY COUNTY, ALABAMA, SAID
PROPERTY CONTAINING 1062.25 ACRES MORE OR LESS.

EXHIBIT "B"

Description of Real Property Encumbered by Covenant

Tract No. 1:

Commence at a corner in place accepted as the Southeast corner of Section 5, Township 20 South, Range 3 East, Talladega County, Alabama; thence proceed North $00^{\circ} 01' 14''$ West along the East boundary of said section for a distance of 435.45 feet to the point of beginning. From this beginning point proceed South $88^{\circ} 42' 31''$ West for a distance of 3904.74 feet to a concrete monument in place; thence proceed South $00^{\circ} 17' 51''$ East for a distance of 689.51 feet to a point on the Easterly right-of-way line of Alabama Highway No. 235; thence proceed North $51^{\circ} 10' 41''$ West along the Easterly right-of-way line of said highway for a distance of 429.77 feet to the P.C. of a concave curve right having a delta angle of $37^{\circ} 40' 50''$ and a tangent of 462.40 feet; thence proceed Northwesterly along the Easterly right-of-way line of said highway and along the curvature of said curve for a distance of 891.23 feet to a corner in place; thence proceed North $85^{\circ} 49' 28''$ East for a distance of 228.05 feet to a corner in place; thence proceed North $00^{\circ} 00' 20''$ East for a distance of 325.60 feet; thence proceed South $85^{\circ} 49' 28''$ West for a distance of 267.50 feet to a corner in place being located on the Easterly right-of-way line of said highway; thence proceed North $00^{\circ} 18' 55''$ West along the Easterly right-of-way line of said highway for a distance of 511.61 feet to the P.C. of a concave curve left having a delta angle of $15^{\circ} 05' 40''$ and a tangent of 305.63 feet; thence proceed Northwesterly along the Easterly right-of-way line of said highway and along the curvature of said curve for a distance of 607.73 feet to the P.T. of said curve; thence proceed North $15^{\circ} 24' 35''$ West along the Easterly right-of-way line of said highway for a distance of 1268.95 feet to the P.C. of a concave curve right having a delta angle of $15^{\circ} 32' 36''$ and a tangent of 315.31 feet; thence proceed Northerly along the Easterly right-of-way line of said highway and along the curvature of said curve, for a distance of 626.75 feet to the P.T. of said curve; thence proceed North $00^{\circ} 08' 01''$ East along the Easterly right-of-way line of said highway for a distance of 1292.46 feet to the P.C. of a concave curve right having a delta angle of $29^{\circ} 56' 41''$ and a tangent of 384.63 feet; thence proceed Northeasterly along the Easterly right-of-way line of said highway and along the curvature of said curve for a distance of 751.67 feet to the P.T. of said curve; thence proceed North $30^{\circ} 04' 43''$ East along the Easterly right-of-way line of said highway for a distance of 188.34 feet to the P.C. of a concave curve left having a delta angle of $15^{\circ} 05' 04''$ and a tangent of 209.41 feet; thence proceed Northeasterly along the Easterly right-of-way line of said highway and the curvature of said curve for a distance of 416.40 feet; thence proceed North $90^{\circ} 00'$ East for a distance of 37.39 feet to a corner in place being AOW Coordinate Position N 18200 E 3145; thence proceed South $00^{\circ} 00'$ West for a distance of 310.0 feet to a point being AOW Coordinate Position N 17890 E 3145; thence proceed North $90^{\circ} 00'$ East for a distance of 248.0 feet to a point that is 12 feet North of and at right angles to the centerline of a railroad spur track; thence proceed North $64^{\circ} 35' 03''$ East parallel to and 12 feet North of said railroad spur track for a distance of 135.91 feet; thence proceed North $67^{\circ} 25' 24''$ East parallel to and 12 feet North of said railroad spur track for a distance of 66.23 feet; thence proceed North $76^{\circ} 00' 26''$ East parallel to and 12 feet North of said railroad spur track for a distance of 73.18 feet; thence proceed North $85^{\circ} 31' 37''$ East parallel to and 12 feet North of said railroad spur track for a distance of 90.35 feet; thence

proceed North 85° 03' 20" East parallel to and 12 feet North of said railroad spur tract for a distance of 79.70 feet; thence proceed North 74° 19' 35" East parallel to and 12 feet North of said railroad spur tract for a distance of 101.92 feet; thence proceed North 62° 21' 50" East parallel to and 12 feet North of said railroad spur tract for a distance of 89.57 feet; thence proceed North 51° 10' 37" East parallel to the 12 feet North of said railroad spur tract for a distance of 113.83 feet; thence proceed North 39° 46' 49" East parallel to the 12 feet North of said railroad spur tract for a distance of 49.10 feet to a corner in place being AOW Coordinate Position N 18183.55 E 4115.00; thence proceed north 00° 00' East for a distance of 316.45 feet to a 6 inch concrete monument in place being AOW Coordinate Position N 18500 E 4115.00; thence proceed North 90° 00' West for a distance of 958.84 feet to a corner in place being located on the Easterly right-of-way line of said Alabama Highway 235; thence proceed North 02° 41' East along the Easterly right-of-way line of said highway for a distance of 42.55 feet to a corner in place being a 6 inch concrete monument; thence proceed North 90° 00' East for a distance of 985.0 feet to a concrete monument in place; thence proceed South 80° 00' 01" East for a distance of 250.0 feet to a concrete monument in place; thence proceed South 25° 26' 11" East for a distance of 39.28 feet to a fence corner; thence proceed South 49° 09' 56" East for a distance of 121.0 feet to a concrete monument in place; thence proceed South 64° 49' 45" East for a distance of 151.65 feet to a concrete monument in place; thence proceed South 90° 00 minutes East for a distance of 110.0 feet to a concrete monument in place; thence proceed South 00° East for a distance of 120.0 feet to a concrete monument in place being AOW Coordinate Position N 18200 E 4745.00; thence proceed North 89° 58' 57" East for a distance of 10502.59 feet to a concrete monument in place; thence proceed South 30° 04' 34" East for a distance of 1590.13 feet to a concrete monument in place; thence proceed South 45° 25' 54" West for a distance of 1043.87 feet to a corner in place thence proceed South 46° 16' 34" West for a distance of 2344.42 feet to a corner in place; thence proceed South 63° 40' 26" West for a distance of 3429.06 feet to a concrete monument in place, said point being located on the East boundary of the Southeast one-fourth of the Southwest one-fourth of Section 4, Township 20 South, Range 3 East, Talladega County, Alabama; thence proceed South 00° 09' 51" East along the East boundary of said quarter-quarter section for a distance of 759.28 feet to a concrete monument in place; thence proceed South 88° 42' 31" West for a distance of 2633.53 feet to the point of beginning.

The above described land is located in the Northwest one-fourth of the Southwest one-fourth, the Northeast one-fourth of the Southwest one-fourth, the Southwest one-fourth of the Southwest one-fourth, the Southeast one-fourth of the Southwest one-fourth, the Southwest one-fourth of the Southeast one-fourth and the Southeast one-fourth of the Southeast one-fourth of Section 32, Township 19 South Range, 3 East; the Southwest one-fourth of the Southwest one-fourth, the Southeast one-fourth of the Southwest one-fourth, the Southwest one-fourth of the Southeast one-fourth and the Southeast one-fourth of the Southeast one-fourth of Section 33, Township 19 South, Range 3 East; the Southwest one-fourth of the Southwest one-fourth, the Southeast one-fourth of the Southwest one-fourth and the Southwest one-fourth of the Southeast one-fourth of Section 34, Township 19 South, Range 3 East; the Northwest one-fourth of the Northwest one-fourth, the Northeast one-fourth of the Northwest one-fourth, the Northwest one-fourth of the Northeast one-fourth, the Northeast one-fourth of the Northeast one-fourth, the Southeast one-fourth of the Northeast one-fourth, the Southwest one-fourth of the Northeast one-fourth, the Southeast one-fourth of the Northwest one-fourth, the Southwest one-fourth of the Northwest

one-fourth, Northwest one-fourth of the Southwest one-fourth, the Northeast one-fourth of the Southwest one-fourth, the Northwest one-fourth of the Southeast one-fourth, the Northeast one-fourth of the Southeast one-fourth, the Southeast one-fourth of the Southeast one-fourth, the Southwest one-fourth of the Southeast one-fourth, the Southeast one-fourth of the Southwest one-fourth and the Southwest one-fourth of the Southwest one-fourth of Section 5, Township 20 South, Range 3 East; the Northwest one-fourth of the Northwest one-fourth and the Northeast one-fourth of the Northwest one-fourth Section 8, Township 20 South, Range 3 East; the Northwest one-fourth of the Northwest one-fourth, the Northeast one-fourth of the Northwest one-fourth, the Northwest one-fourth of the Northeast one-fourth, the Northeast one-fourth of the Northeast one-fourth, the Southeast one-fourth of the Northeast one-fourth, the Southwest one-fourth of the Northeast one-fourth, the Southeast one-fourth of the Northwest one-fourth, the Southwest one-fourth of the Northwest one-fourth, the Northwest one-fourth of the Southwest one-fourth, the Northeast one-fourth of the Southwest one-fourth, the Northwest one-fourth of the Southeast one-fourth, the Northeast one-fourth of the Southeast one-fourth, the Southwest one-fourth of the Southeast one-fourth, the Southeast one-fourth of the Southwest one-fourth and the Southwest one-fourth of the Southwest one-fourth of Section 4, Township 20 South, Range 3 East; the Northwest one-fourth of the Northwest one-fourth, the Northeast one-fourth of the Northwest one-fourth, the Northwest one-fourth of the Northeast one-fourth, the Southeast one-fourth of the Northwest one-fourth, the Southwest one-fourth of the Northwest one-fourth and the Northwest one-fourth of the Southwest one-fourth of Section 3, Township 20 South, Range 3 East, Talladega County, Alabama.

Tract No. 2:

Commence at a corner in place accepted as the Southeast corner of Section 5, Township 20 South, Range 3 East, Talladega County, Alabama: thence proceed North $00^{\circ} 01' 14''$ West along the East boundary of said Section for a distance of 435.45 feet; thence proceed South $88^{\circ} 42' 31''$ West for a distance of 3904.74 feet to a concrete monument in place: thence proceed South $00^{\circ} 17' 51''$ East for a distance of 689.51 feet to a point on the Easterly right-of-way line of Alabama Highway 235; thence proceed South $15^{\circ} 11' 48''$ East for a distance of 204.25 feet to a point on the Westerly right-of-way line of said highway, said point being the point of beginning. From this beginning point proceed South $43^{\circ} 46' 14''$ East along the Westerly right-of-way line of said highway for a distance of 249.77 feet to STA 114+ 93.83; thence proceed South $16^{\circ} 47' 50''$ East along the Westerly right-of-way line of said highway for a distance of 102.0 feet to the STA 114+ 00, said point being the P.C. of a concave curve having a delta angle of $16^{\circ} 23' 16''$ and a tangent of 182.36 feet; thence proceed Southerly along the Westerly right-of-way line of said highway and along the curvature of said curve for a distance of 362.23 feet to PCC STA 110+ 13.30, said point being the P.C. of a concave curve right having a delta angle of $38^{\circ} 19' 14''$ and a tangent of 477.08 feet; thence proceed Southerly along the Westerly right-of-way line of said highway and along the curvature of said curve for a distance of 918.32 feet to the P.T. of said curve being STA 100+ 25.49; thence proceed South $14^{\circ} 50' 27''$ West along the Westerly right-of-way line of said highway for a distance of 256.80 feet to its point of intersection with the Northerly bank of Talladega Creek; thence proceed North $82^{\circ} 02' 05''$ West along the Northerly bank of said creek for a distance of 943.25 feet; thence proceed North $89^{\circ} 22' 49''$ West along the Northerly bank of said creek for a distance of 393.55 feet; thence proceed South $67^{\circ} 21' 42''$ West along the Northerly bank of said creek for a distance of 145.25 Feet to its point of



intersection with the Easterly bank of the Coosa River; thence proceed North 11° 09' 16" West along the Easterly bank of said river for a distance of 218.25 feet; thence proceed North 18° 43' 47" West along the Easterly bank of said river for a distance of 545.19 feet; thence proceed North 23° 17' 47" West along the Easterly bank of said river for a distance of 809.60 feet; thence proceed North 33° 28' 31" West along the Easterly bank of said river for a distance of 923.89 feet; thence proceed North 38° 40' 43" West along the Easterly bank of said river for a distance of 1096.84 feet; thence proceed North 28° 58' 02" West along the Easterly bank of said river for a distance of 484.20 feet; thence proceed North 17° 34' 17" West along the Easterly bank of said river for a distance of 373.45 feet; thence proceed North 00° 38' 39" West along the Easterly bank of said river for a distance of 401.12 feet; thence proceed North 09° 34' 23" East along the Easterly bank of said river for a distance of 406.75 feet; thence proceed North 14° 32' 05" East along the Easterly bank of said river for a distance of 1024.24 feet; thence proceed North 22° 45' 53" East along the Easterly bank of said river for a distance of 606.03 feet; thence proceed North 30° 13' 12" East along the Easterly bank of said river for a distance of 349.43 feet; thence proceed North 18° 26' 48" East along the Easterly bank of said river for a distance of 641.35 feet; thence proceed North 02° 51' 52" East along the Easterly bank of said river for a distance of 360.98 feet; thence proceed North 09° 33' 20" West along the Easterly bank of said river for a distance of 498.13 feet; thence proceed South 89° 19' 26" West along the bank of the river and along the edge of the River Pump House for a distance of 57.62 feet; thence proceed North 00° 07' 03" East along the edge of the River Pump House for a distance of 37.57 feet; thence proceed North 88° 50' 36" West along the edge of the River Pump House for a distance of 29.08 feet; thence proceed North 00° 18' 41" West along the edge of the River Pump House for a distance of 31.47 feet; thence proceed North 89° 54' 13" East along the edge of the River Pump House for a distance of 27.94 feet; thence proceed North 00° 06' 59" East along the edge of the River Pump House for a distance of 38.37 feet; thence proceed North 19° 33' 01" East along the Easterly bank of said river for a distance of 112.60 feet, said point being AOW Coordinate Position N 17712.05 E 1751.20; thence proceed North 89° 56' 00" East for a distance of 399.97 feet, said point being AOW Coordinate Position N17712.52 E 2151.17; thence proceed South 03° 24' 29" East for a distance of 601.42 feet said point AOW Coordinate Position N 17112.16 E 2186.92; thence proceed North 85° 13' 30" East for a distance of 363.83 feet to a point being AOW Coordinate Position N 17142.45 E 2549.49, said point being located on the Westerly right-of-way line of Alabama Highway No. 235, said point being located on the curvature of a concave right having a delta angle of 29° 56' 41" and a tangent of 416.72 feet; thence proceed Southerly along the Westerly right-of-way line of said highway and along the curvature of said curve for a distance of 206.37 feet to the P.T. of said curve; thence proceed South 00° 08' 01" West along the Westerly right-of-way line of said highway for a distance of 1292.46 feet to the P.C. of a concave curve left having a delta angle of 15° 32' 36" and a tangent of 331.69 feet; thence proceed Southerly along the Westerly right-of-way line of said highway and along the curvature of said curve for a distance of 659.30 feet to the P.T. of said curve; thence proceed South 15° 24' 35" East along the Westerly right-of-way line of said highway for a distance of 1268.95 feet to the P.C. of a concave curve right having a delta angle of 15° 05' 40" and a tangent of 289.73 feet; thence proceed Southerly along the Westerly right-of-way line of said highway and along the curvature of said curve for a distance of 576.11 feet to the P.T. of said curve; thence proceed South 00° 18' 55" East along the Westerly right-of-way line of said highway for a distance of 525.64 feet to the P.C. of a concave curve left having a delta angle of 50° 51' 46" and a tangent of 701.45 feet; thence proceed Southerly along the Westerly right-of-

way line of said highway and along the curvature of said curve for a distance of 1309.54 feet to the P.T. of said curve; thence proceed South $51^{\circ} 10' 41''$ East along the Westerly right-of-way line of said highway for a distance of 595.05 feet to the point of beginning.

The above described land is located in the Southeast one-fourth of the Southeast one-fourth of Section 31, Township 19 South, Range 3 East, Talladega County, Alabama: the Northeast one-fourth of the Northeast one-fourth, the Southeast one-fourth of the Northeast one-fourth, the Northeast one-fourth of the Southeast one-fourth, the Southeast one-fourth of the Southeast one-fourth, the Southwest one-fourth of the Southeast one-fourth, the Northwest one-fourth of the Southeast one-fourth and the Southwest one-fourth of the Northeast one-fourth of Section 6, Township 20 South, Range 3 East; the Southwest one-fourth of the Southwest one-fourth, the Northwest one-fourth of the Southwest and the Southwest one-fourth of the Northwest one-fourth of Section 5, Township 20 South, Range 3 East; the Northwest one-fourth of the Northwest one-fourth, the Northeast one-fourth of the Northwest one-fourth, the Southeast one-fourth of the Northwest one-fourth and the Southwest one-fourth of the Northwest one-fourth of Section 8, Township 20 South, Range 3 East: the Northeast one-fourth of the Northeast one-fourth of Section 7, Township 20 South, Range 3 East.

Tract No. 3:

Commence at a corner in place accepted as the Southeast corner of Section 5, Township 20 South, Range 3 East, Talladega County, Alabama: thence proceed North $00^{\circ} 01' 14''$ West along the East boundary of said Section for a distance of 435.45 feet: thence proceed South $88^{\circ} 42' 31''$ West for a distance of 3904.74 feet to a concrete monument in place: thence proceed South $00^{\circ} 17' 51''$ East for a distance of 689.51 feet to a point on the Easterly right-of-way line of Alabama Highway 235; thence proceed South $15^{\circ} 11' 48''$ East for a distance of 204.25 feet to a point on the Westerly right-of-way line of said highway; thence proceed South $43^{\circ} 46' 14''$ East along the Westerly right-of-way line of said highway for a distance of 249.77 feet to STA 114+ 93.83: thence proceed South $16^{\circ} 47' 50''$ East along the Westerly right-of-way line of said highway for a distance of 102.0 feet to STA 114+ 00, said point being the P.C. of a concave curve right having a delta angle of $16^{\circ} 23' 16''$ and a tangent of 182.36 feet: thence proceed Southerly along the Westerly right-of-way line of said highway and along the curvature of said curve for a distance of 362.23 feet to the P.C. of said curve, being PCC STA 110+ 13.30, said point being the P.C. of a concave curve right having a delta angle of $38^{\circ} 19' 14''$ and a tangent of 477.08 feet: thence proceed Southerly along the Westerly right-of-way line of said highway and along the curvature of said curve for a distance of 918.32 feet to the P.T. of said curve being STA 100+ 25.49: thence proceed South $04^{\circ} 50' 27''$ West along the Westerly right-of-way line of said highway for a distance of 256.80 feet to its point of intersection with the Northerly bank of Talladega Creek: thence proceed South $14^{\circ} 50' 27''$ West along the Westerly right-of-way line of said highway for a distance of 131.18 feet to its point of intersection with the Southerly bank of said Talladega Creek, said point being the point of beginning. From this beginning point thence continue South $14^{\circ} 50' 27''$ West along the Westerly right-of-way line of said highway for a distance of 303.65 feet to the P.C. of a concave curve left having a delta angle of $37^{\circ} 53' 55''$ and a tangent of 589.25 feet: thence proceed Southerly along the Westerly right-of-way line of said highway and along the curvature of said curve for a distance of 1135.21 feet to its point of intersection with the Southern boundary of a Alabama Power Company Transmission Line right-

of-way: thence proceed South 66° 52' 54" West along the South boundary of said Alabama Power Company right-of-way for a distance of 356.83 feet to a point on the normal pool elevation of Lay Lake: thence proceed North 21° 38' 43" East along the normal pool elevation of said lake for a distance of 140.84 feet to a point on the North boundary of said Alabama Power Company right-of-way: thence proceed North 04° 03' 08" West along the normal pool elevation of said lake for a distance of 514.78 feet: thence proceed North 67° 50' 50" West along the normal pool elevation of said lake for a distance of 62.84 feet: thence proceed South 02° 18' 13" West along the normal pool elevation of said lake for a distance of 429.05 feet: thence proceed South 26° 04' 08" West along the normal pool elevation of said lake for a distance of 219.84 feet to its point of intersection with the Northerly boundary of said Alabama Power Company right-of-way: thence proceed South 66° 52' 54" West along the Northerly boundary of said Alabama Power Company right-of-way and along the normal pool elevation of said Lay Lake for a distance of 333.54 feet to its point of intersection with the Easterly bank of the Coosa River; thence proceed North 24° 59' 29" West along the Easterly boundary of said Coosa River for a distance of 545.38 feet; thence proceed North 23° 23' 33" West along the Easterly boundary of said Coosa River for a distance of 450.66 feet: thence proceed North 15° 04' 42" West along the Easterly bank of said Coosa River for a distance of 522.07 feet: thence proceed North 06° 38' 59" West along the Easterly bank of said Coosa River for a distance of 223.39 feet to its point of intersection with the Southerly bank of the aforementioned Talladega Creek: thence proceed North 46° 21' 05" East along the Southerly bank of said creek for a distance of 131.09 feet: thence proceed North 83° 08' 27" East along the Southerly bank of said creek for a distance of 234.50 feet: thence proceed South 81° 37' 09" East along the Southerly bank of said creek for a distance of 576.06 feet: thence proceed South 85° 47' 43" East along the Southerly bank of said creek for a distance of 464.03 feet to the point of beginning.

The above described land is located in the Southwest one-fourth of the Northwest one-fourth, the Southeast one-fourth of the Northwest one-fourth, the Northwest one-fourth of the Southwest one-fourth and the Northeast one-fourth of the Southwest one-fourth of Section 8, Township 20 South, Range 3 East, Talladega County, Alabama.


Tract No. 4:

Commence at a corner in place accepted as the Northeast corner of the Northwest one-fourth of the Southwest one-fourth of Section 31, Township 19 South, Range 3 East, Shelby County, Alabama, said point being the point of beginning. From this beginning point proceed North 1° 20' 25" West along the West boundary of the Southeast one-fourth of the Northwest one-fourth for a distance of 763.60 feet to a point on the South bank of Locust Creek; thence proceed South 59° 26' 01" East along the South bank of said creek for a distance of 213.67 feet; thence proceed North 44° 53' 50" East along the South bank of said creek for a distance of 217.05 feet; thence proceed South 88° 58' 40" East along the South bank of said creek for a distance of 406.02 feet; thence proceed North 64° 05' 43" East along the South bank of said creek for a distance of 396.78 feet; thence proceed South 88° 49' 31" East along the South bank of said creek for a distance of 100.36 feet; thence proceed South 14° 36' 12" East along the South bank of said creek for a distance of 172.64 feet; thence proceed South 60° 46' 14" East along the South bank of said creek for a distance of 225.00 feet; thence proceed South 73° 40' 27" East

along the South bank of said creek for a distance of 121.57 feet; thence proceed South 19° 07' 15" East along the West bank of said creek for a distance of 143.44 feet; thence proceed South 33° 11' 50" East along the West bank of said creek for a distance of 287.78 feet to a point on the Westerly bank of the Coosa River; thence proceed Southerly along the Westerly bank of said Coosa River for the following bearings and distances: South 31° 30' 30" East, 363.96 feet; South 35° 32' 33" East, 475.09 feet; South 24° 58' 25" East, 465.35 feet; South 29° 56' 42" East, 337.54 feet; South 16° 38' 07" East, 698.94 feet; South 07° 58' 51" East, 405.89 feet; South 00° 09' 48" East, 539.08 feet; South 11° 18' 37" West, 559.69 feet; South 23° 32' 15" West, 813.59 feet; South 22° 31' 30" West, 802.31 feet; South 11° 54' 33" West, 630.32 feet; South 04° 36' 19" West, 482.98 feet; South 09° 09' 29" East, 397.34 feet; South 20° 45' 10" East, 571.47 feet; South 35° 57' 15" East, 1018.32 feet; South 40° 48' 00" East, 478.69 feet; South 31° 24' 11" East, 515.30 feet; South 25° 06' 51" East, 580.45 feet; South 20° 59' 52" East, 865.17 feet; South 14° 27' 12" East, 565.60 feet; South 14° 17' 16" East, 641.26 feet; South 26° 47' 13" East, 1135.20 feet; South 18° 53' 31" East, 675.37 feet; South 01° 43' 47" East, 280.10 feet; South 17° 15' 35" East, 387.64 feet; South 05° 41' 45" East, 249.70 feet; South 01° 10' 19" West, 346.22 feet; South 07° 28' 35" West, 340.37 feet; South 16° 49' 10" West, 277.42 feet; South 38° 17' 03" West, 368.02 feet; South 49° 21' 38" West, 363.42 feet; South 50° 05' 28" West, 332.96 feet; South 56° 41' 29" West, 385.46 feet; South 61° 36' 41" West, 389.60 feet to its point of intersection with the Easterly right-of-way line of the Central of Georgia Railroad right-of-way; thence proceed North 22° 01' 31" West along the Easterly right-of-way line of said railroad right-of-way line for a distance of 12,010.95 feet to the P. C. of a concave curve left having a delta angle of 7° 07' 45" and a tangent of 403.11 feet; thence proceed Northwesterly along the curvature of said curve and along the Easterly right-of-way line of said railroad right-of-way line for a distance of 805.19 feet to the P. T. of said curve; thence proceed North 29° 09' 16" West along the Easterly right-of-way line of said railroad right-of-way for a distance of 2487.62 feet to a point on the Southeasterly right-of-way line of a Shelby County Paved Road; thence proceed North 35° 56' 58" East along the Southeasterly right-of-way line of said road for a distance of 270.62 feet to a corner in place; thence proceed North 89° 02' 57" East for a distance of 248.35 feet to a corner in place; thence proceed North 84° 39' 48" East for a distance of 782.76 feet to a corner in place, said point being North 00° 20' 18" West of and 180.02 feet from the Southwest corner of the Northwest one-fourth of the Southwest one-fourth of said Section 31, Township 19 South, Range 3 East, Shelby County, Alabama; thence proceed North 00° 20' 18" West along the West boundary of said Northwest one-fourth of the Southwest one-fourth of said Section for a distance of 1104.14 feet to a corner in place being located on the Southerly boundary of a dirt road; thence proceed South 85° 31' 31" East along the Southerly boundary of said dirt road for a distance of 187.77 feet; thence proceed North 87° 58' 52" East along the Southerly boundary of said dirt road for a distance of 91.63 feet; thence proceed North 68° 26' 52" East along the Southerly boundary of said dirt road for a distance of 88.72 feet; thence proceed North 60° 04' 49" East along the Southerly boundary of said dirt road for a distance of 148.44 feet to its point of intersection with the North boundary of said quarter-quarter Section; thence proceed North 87° 39' 05" East along the North boundary of said Northwest one-fourth of the Southwest one-fourth of said Section for a distance of 848.86 feet to the point of beginning.

The above described land is located in the Southeast one-fourth of the Northwest one-fourth, the Southwest one-fourth of the Northeast one-fourth, the Northwest one-fourth of the Southwest one-fourth, the Northeast one-fourth of the Southwest one-fourth, the Northwest one-fourth of the Southeast one-fourth, the Southwest one-fourth of the Southwest one-fourth, the Southeast

one-fourth of the Southwest one-fourth, the Southwest one-fourth of the Southeast one-fourth and the Southeast one-fourth of the Southeast one-fourth of Section 31, Township 19 South, Range 3 East; the Northeast one-fourth of the Southeast one-fourth and the Southeast one-fourth of the Southeast one-fourth of Section 36, Township 19 South, Range 2 East, Shelby County, Alabama; the Northeast one-fourth of the Northeast one-fourth of Section 1, Township 20 South, Range 2 East, Shelby County, Alabama; the Northwest one-fourth of the Northwest one-fourth, the Northeast one-fourth of the Northwest one-fourth, the Northwest one-fourth of the Northeast one-fourth, the Northeast one-fourth of the Northeast one-fourth, the Southwest one-fourth of the Northwest one-fourth, the Southeast one-fourth of the Northwest one-fourth, Southwest one-fourth of the Northeast one-fourth and the Northwest one-fourth of the Southwest one-fourth, the Northeast one-fourth of the Southwest one-fourth, the Northwest one-fourth of the Southeast one-fourth, the Southwest one-fourth of the Southwest one-fourth, the Southeast one-fourth of the Southwest one-fourth, the Southwest one-fourth of the Southeast one-fourth and the Southeast one-fourth of the Southeast one-fourth of Section 6, Township 20 South, Range 3 East, Shelby County, Alabama, the Northeast one-fourth of the Northwest one-fourth, the Northwest one-fourth of the Northeast one-fourth, the Northeast one-fourth of the Northeast one-fourth, the Southeast one-fourth of the Northeast one-fourth, the Southwest one-fourth of the Northeast one-fourth, Southeast one-fourth of the Northwest one-fourth, the Northeast one-fourth of the Southeast one-fourth, the Northwest one-fourth of the Southeast one-fourth, the Southwest one-fourth of the Southeast one-fourth and the Southeast one-fourth of the Southeast one-fourth of Section 7, Township 20 South, Range 3 East; the Southwest one-fourth of the Northwest one-fourth, the Northwest one-fourth of the Southwest one-fourth and the Southwest one-fourth of the Southwest one-fourth of Section 8, Township 20 South, Range 3 East; the Northwest one-fourth of the Northwest one-fourth and the Southwest one-fourth of the Northwest one-fourth of Section 17, Township 20 South, Range 3 East; the Northeast one-fourth of the Northeast one-fourth, the Southeast one-fourth of the Northeast one-fourth and the Northwest one-fourth of the Northeast one-fourth of Section 18, Township 20 South, Range 3 East, Shelby County, Alabama.


20100428000129870 22/22 \$74.00
Shelby Cnty Judge of Probate, AL
04/28/2010 01:35:01 PM FILED/CERT