

3,13,650

GRANT OF EASEMENT

R.E. No. CH CH01-CB 6053

THIS INDENTURE made in duplicate this 24th day of April, 2006, between CAHABA FORESTS, LLC, a Delaware limited liability company having a having a mailing address of c/o Hancock Natural Resources Group, Inc., 99 High Street, 26th Floor, Boston, Massachusetts 02110, GRANTOR, and GEOMET, INC., a Delaware corporation having its place of business at 5336 Stadium Trace Parkway, Suite 206, Birmingham, Alabama, GRANTEE.

WITNESSETH, That the Grantor, for the sum of Ten and no/100 Dollars (\$10.00) and other good and valuable consideration to it in hand paid by the Grantee, the receipt whereof is hereby acknowledged, does hereby GRANT, BARGAIN, SELL, CONVEY and TRANSFER to the Grantee an exclusive easement and right-of-way thirty feet (30') in width, (Easement Area), being fifteen feet (15') on each side of that proposed pipeline centerline being more particularly described on EXHIBIT "A " attached hereto and by this reference made a part hereof and;

AS SHOWN on that plat entitled "Right-of-Way Survey GeoMet, Inc. Cahaba Project" dated 2-24-05, prepared by Faulkner Surveying, and by this reference is made a part hereof.

TOGETHER WITH rights of ingress and egress to and from said Easement Area by such route or routes as shall occasion the least practicable damage and inconvenience to Grantor, including private roads and ways then existing thereon, on foot or by conveyance, with materials, machinery and equipment as may be desirable; provided that, except in emergencies, existing roads and ways thereon shall be used only to the extent that they afford access to and from said Easement Area for any and all purposes necessary and incident to the exercise of Grantee's rights and privileges hereunder;

TOGETHER WITH the right to install cathodic protection test leads and powerlines to serve same, as well as any aerial markers as may be necessary; and, from time to time, the right to change the size of the pipes comprising said pipeline; and


TOGETHER WITH the right and privilege of clearing and keeping cleared from said Easement Area all undergrowth, stumps, roots, brush, overhanging tree branches and structures (other than ordinary fences; but when Grantee requires, such fences may be opened and reclosed, temporarily removed and replaced to the satisfaction of Grantor, or gates may be provided therein by Grantee), and to trim and cut down and clear away any trees in said Easement Area which now or hereafter, in the opinion of Grantee, may pose a hazard to its pipeline or which may interfere with the exercise of Grantee's rights hereunder; provided, however, that all trees Grantee is authorized to cut and remove, if valuable for timber or wood, shall continue to be the property of Grantor, but all branches, brush, stumps, roots, undergrowth and refuse wood shall be burned, removed or chipped and scattered by Grantee;

This Easement is for pipeline purposes in connection with the transportation of oil or gas, or products of oil or gas, over, upon, along, across and/or under that certain tract of land situate, lying and being located in the County of Shelby, State of Alabama, and more particularly described in EXHIBIT "B" attached hereto and by this reference is made a part hereof.

TO HAVE AND TO HOLD same, with all rights and appurtenances thereunto belonging, unto Grantee, its successors or assigns, for the purpose of doing all acts necessary for the construction, operation, alteration, inspection, testing, maintenance, repair, renewal or replacement of such pipeline and any other facilities appurtenant thereto, until such time as the use and operation of said pipeline is relinquished or abandoned or ceases to exist; at which time, title to said Easement Area shall revert back to Grantor, its successors or assigns;

PROVIDED, HOWEVER, that:


Shelby County, AL 12/14/2009
State of Alabama
Deed Tax : \$14.00


20091214000456340 1/9 \$49.00
Shelby Cnty Judge of Probate, AL
12/14/2009 09:00:58 AM FILED/CERT

1. nothing contained herein shall otherwise affect or impair Grantor's rights as fee owner of the property of which said Easement Area is a part and any and all property of Grantor adjacent thereto, especially to the full use and enjoyment thereof;
2. Grantee shall pay to Grantor, on or before the commencement of construction of each additional pipeline placed within said Easement Area, the sum of One and No/100 (\$1.00) Dollars per foot; said additional line or lines to be subject to the same rights, privileges, conditions and/or restrictions as are set forth herein as to the original line;
3. no act shall be committed, either by Grantee or the agents, representatives or assigns of Grantee, that may be detrimental or hazardous to Grantor's use of its property;
4. Grantee, in the exercise of its rights hereunder, shall use only those chemicals which, as determined by the Environmental Protection Agency and/or the Federal Department of Agriculture, are not injurious to humans, domestic animals, fish, game or other forms of wildlife, machinery or other forms of equipment or devices;
5. Grantee shall comply, strictly and in all respects, with all laws, rules, orders, ordinances, directives, regulations and requirements of any and all applicable Federal, State, County and Municipal Authorities, as same may be amended from time to time, as they pertain to the construction, maintenance and operation of, and emergency situations relating to, pipelines and hazardous waste, including but not limited to all Federal, State and local Environmental Protection Laws and Regulations;
6. Grantee agrees to promptly notify said Grantor, its successors or assigns, of any "release" of "oil" or "hazardous materials" as those terms are defined by the aforesaid laws, by forwarding such notice to Hancock Forest Management, the Property Manager of Grantor, 3891 Klein Road, Harpersville, AL 35078, and the Law Department, Litigation Division and the Risk Management Department of Grantor at the address provided in the initial paragraph hereof;
7. Grantee shall bury said pipeline to a minimum depth of sixty (60") inches, so as not to interfere with the Grantor's use of its property; and
8. Grantor shall not build, create, construct or permit to be built, created or constructed, any pipeline, building, structure or other improvement on said Easement Area;

IT BEING UNDERSTOOD AND AGREED between the parties hereto that:

1. Grantee shall be responsible for any and all costs and expenses involved in the construction, use and operation of the within pipeline and for the repair of any and all damage caused by Grantee in the exercise of the rights and privileges herein granted, including but not limited to damage to lawn, driveways, shrubbery, trees, fences, tile, irrigation or drainage ditches and/or equipment, and growing crops, if any there be, within said Easement area, or on any property of the Grantor adjacent thereto, and for the restoration, as nearly as possible to its original condition, of all damaged surface area; and if the amount of any such damage cannot be mutually agreed upon, then same shall be determined by a panel of arbitrators composed of three disinterested persons, of whom Grantor and Grantee shall each appoint one and the two arbitrators so appointed shall appoint the third, the award of any two of whom shall be final and a condition precedent to the institution of any legal proceedings hereunder;
2. In the event any erosion and/or drainage problems are caused as a direct result of Grantee's construction, use and operation of the within pipeline, Grantee, within 45 days of notification thereof by Grantor, shall be responsible for all costs and expenses involved in repairing said erosion and/or drainage problem or in correcting any consequential problem(s) relative thereto;
3. In the event of any fires, explosions or other hazards reasonably associated with Grantee's operations on any lands of Grantor, or of any landowner adjacent to Grantor, caused as a direct result of Grantee's operations hereunder, Grantee shall reimburse Grantor and/or such adjoining landowner for any and all costs and expenses reasonably incurred in the fighting thereof and in the consequential cleanup of and reparation from any and all fires, explosions or other hazards caused directly or indirectly by Grantee's acts or omissions, whether through Grantee's own negligence or otherwise.
4. Grantee shall be responsible for obtaining any and all consents, approvals and permits to satisfy all federal state or local regulatory, environmental or other requirements in connection with the activities associated with said pipeline, and shall construct, maintain and operate said pipeline in a good and workmanlike manner; and


20091214000456340 2/9 \$49.00
Shelby Cnty Judge of Probate, AL
12/14/2009 09:00:58 AM FILED/CERT

5. Grantee agrees to carry, at all times during the construction, use, operation and maintenance of said pipeline and the grace period following cessation of such use and operation as established hereafter, such insurance as Grantor may reasonably require, including but not limited to:
- General Liability Insurance covering personal injuries and property damage of at least \$5,000,000 for each occurrence and in the aggregate;
 - Vehicle Liability Insurance providing \$5,000,000 coverage for each occurrence and in the aggregate;
 - Pollution Liability Insurance with coverage of at least \$5,000,000 for each occurrence;
 - Worker's Compensation Insurance which meets the requirements of the State of Alabama; and
 - Employer's Liability Insurance coverage of at least \$1,000,000 for each occurrence.
- The policies providing such insurance shall:
- be with an insurance carrier acceptable to Grantor; and
 - with respect to a) through c) above, shall name Grantor as Additional Insured thereunder.

Provided further, the Grantee shall maintain acceptable liability insurance protection for Grantor as a named insured on a policy conforming the Grantee's current insurance coverage as set out on EXHIBIT "C" attached hereto. Grantee agrees to secure and/or maintain the appropriate Master Service Agreements (MSA) as set out on EXHIBIT "D", with its contractors that are a part of the construction and maintenance of said pipeline.

Any subcontractors must also meet the same insurance requirements except with respect to the coverages required under subsections (a) and (b), the limits must be at a minimum of \$2,000,000 for each such subcontractor rather than the limits stated above; and Grantee is responsible to ensure that these requirements are met.

Grantee shall furnish Grantor with written evidence of insurance, signed and warranted by an authorized representative of the insurance companies issuing same and indicating that these policies are in force, that the premiums therefor have been paid and that the limits thereunder shall not be changed nor the insurance described therein modified or canceled until thirty (30) days after prior written notice of such change of limits, modification or cancellation has been provided to Grantor. Such evidence shall be delivered to Grantor prior to the commencement of any work hereunder by Grantee and annually thereafter. In the event Grantee fails to provide such insurance coverage, or annual evidence thereof, Grantor shall have the right to terminate this Grant of Easement by filing a Notice of such termination in the Official Records of Shelby County, Alabama.

- In the event Grantee's use and operation of the pipeline ceases for twelve (12) consecutive months, the within pipeline, access easements and rights-of-way, and all rights and privileges pertinent thereto, shall cease and revert back to the Grantor, its successors or assigns; and Grantee shall have an additional twelve (12) months in which to remove its facilities;
- Grantee shall indemnify and hold harmless the Grantor, its agents, employees and/or representatives or assigns, from and against all claims, damages, losses, suits and action, costs and expenses, including but not limited to attorney's fees and costs, arising or resulting from the installation, construction, operation, maintenance, repair, renewal, replacement or removal of said pipeline on, over, along, across and/or under said Easement Area; from the imposition by any Federal or State governmental or regulatory authority of any lien or so-called "Super Lien" upon lands of Grantor or any adjacent landowner(s), from any and all contamination of soils and/or groundwater or any other damage to person(s), property or land and standing timber of Grantor or any adjacent landowner resulting from any explosion or "release" of "oil" or other "hazardous materials," as same may be defined by such Federal, State or local Environmental Laws, regulations, rules or any injuries to or the death of any person or persons or damage to any property of Grantor or third parties; and from all acts performed by or for the Grantee, unless same is caused by the negligence of Grantor, its agents, employees, representatives or assigns;
- The term "Hazardous Materials" when used herein shall be broadly interpreted to mean any substance or material now or hereafter defined or designated as hazardous, toxic, or any other such term as defined by any Federal, State or local Environmental Law, regulation, rule or ordinance presently in effect or promulgated in the future as such laws, regulations, rules or ordinances may hereafter be amended; and it shall be interpreted to include, but not be limited to, any substance



20091214000456340 3/9 \$49.00
Shelby Cnty Judge of Probate, AL
12/14/2009 09:00:58 AM FILED/CERT

which, after its release into the environment will or may reasonably be anticipated to cause sickness, death or disease.

Any and all written notices, which are desired or required to be given hereunder, shall be effective upon receipt and shall be delivered via United States certified or registered mail to the addresses set forth in the initial paragraph of this instrument.

Grantor hereby expressly disclaims any representations, warranties or covenants with respect to the within-described Easement Area. The easement and right-of-way herein Granted is made by Grantor "AS IS, WHERE IS" AND GRANTOR MAKES NO WARRANTY, EXPRESS OR IMPLIED, IN FACT OR BY LAW, WHETHER OF TITLE OR MERCHANTABILITY, CONDITION, FITNESS FOR ANY PARTICULAR PURPOSE, OR SAFETY OF THE WITHIN-DESCRIBED EASEMENT AREA. Any warranty or covenant by Grantor hereunder is limited to the return of the purchase price, if any, without interest or penalty.

The rights, conditions and provisions of this Grant of Easement shall inure to the benefit of and be binding upon the heirs, executors, administrators, successors and assigns of the respective parties hereto.


This instrument incorporates and describes all of the grants, undertakings, conditions and considerations of the parties. Grantor in executing and delivering this instrument, represents that it has not relied upon any promises, inducements or representations of the Grantee or its agents or employees, except such as are set forth herein.

IN WITNESS WHEREOF, the Grantor has executed the foregoing easement as of the day and year first-above written.

GRANTOR:

CAHABA FORESTS, LLC

By: Hancock Natural Resource Group, Inc.,
its Manager


20091214000456340 4/9 \$49.00
Shelby Cnty Judge of Probate, AL
12/14/2009 09:00:58 AM FILED/CERT

by

Name:

Title:



Susan G. L.
VICE PRESIDENT

THE COMMONWEALTH OF MASSACHUSETTS)
) ss.
COUNTY OF SUFFOLK)


On this 24th day of APRIL, 2006, before me, the undersigned, a Notary Public in and for the said Commonwealth, residing therein, duly commissioned and sworn, personally appeared SUSAN GILL to me personally known, who by me duly sworn, did say that he is a(n) VICE PRESIDENT of HANCOCK NATURAL RESOURCE GROUP, INC., and that the instrument was signed and sealed on behalf of said corporation in its capacity as the duly authorized Manager of CAHABA FORESTS, LLC and for its free act and deed.

IN WITNESS WHEREOF, I have hereunto set my hand and affixed my official seal in said County the day and year in this certificate first above written.

Diane Marie Sullivan

Notary Public in and for said Commonwealth

My commission expires: _____



20091214000456340 5/9 \$49.00
Shelby Cnty Judge of Probate, AL
12/14/2009 09:00:58 AM FILED/CERT

At a meeting of the Board of Directors of HANCOCK NATURAL RESOURCE GROUP, INC., held on November 4, 1997, a quorum being present and acting throughout, it was

VOTED: That the Executive Managing Director, any Managing Director, the President, any Senior Vice President, any Vice President, the Chief Financial Officer, the Treasurer, any Assistant Treasurer, the Director of Operations and Stewardship, the Director of Acquisitions, the Director of CalPERS account, the Northwest Region Manager, the Manager of Acquisitions, the CalPERS Forest Operations Manager, the South Region Manager, the South Region Forester and the Northeast Region Manager of the Company, or any one of them, are hereby authorized to execute and seal with the corporate seal, acknowledge and deliver any and all instruments required in connection with any authorized investment, sale, loan, pledge, or other transaction managed by the Company on behalf of John Hancock Life Insurance Company or on behalf of its other clients.

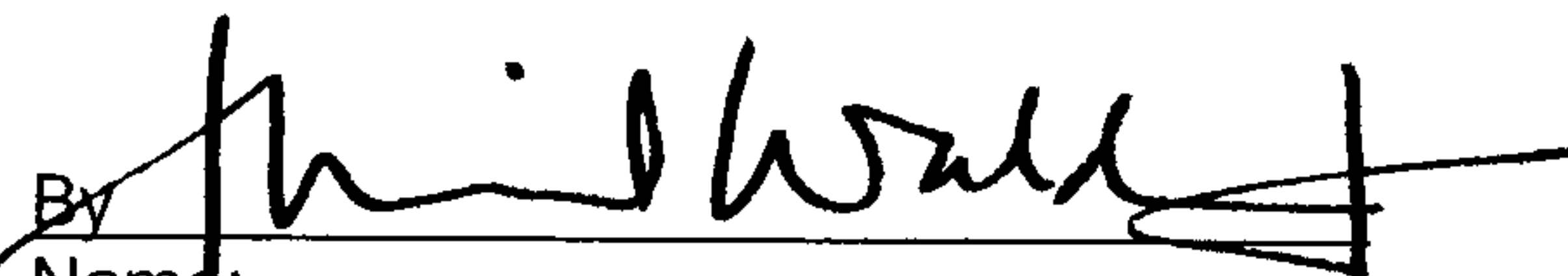
On this 24th day of January, 2006, I hereby certify that the above is a true copy of a vote passed November 4, 1997, by the Board of Directors of HANCOCK NATURAL RESOURCE GROUP, INC.; that the same still remains in full force and effect; that this certificate is attached to an instrument required in connection with an authorized transaction managed by the Company on behalf of Cahaba Forests, LLC; and that SUSAN GILL as an VICE PRESIDENT of the Company, is an appropriate officer to execute said instrument.



TIFFANIE STARR, ASST. Secretary

ACCEPTED BY:

GEOMET, INC., GRANTEE

By 
Name: _____
Title: J. Neil Walden, Jr., Vice President



20091214000456340 6/9 \$49.00
Shelby Cnty Judge of Probate, AL
12/14/2009 09:00:58 AM FILED/CERT

EXHIBIT " A "

STATE OF ALABAMA)
COUNTY OF SHELBY)

GeoMet – Cahaba Project

A parcel of land located in the Southeast quarter of the Southwest quarter, the West half of the Southeast quarter, and the South half of the Northeast quarter of Section 16, Township 21 South, Range 4 West in Shelby County, Alabama. Said parcel is for the purpose of a 30 foot right-of-way being described with reference to the following described centerline:

Commence at the Southeast corner of the Southeast quarter of the Southeast quarter of said Section 16; thence run North 89°49'00" West and along the South boundary of said Section 16 for 3135.46 feet to the POINT OF BEGINNING of the herein described centerline; thence North 24°06'21" East for 65.32 feet; thence North 30°14'56" East for 235.05 feet; thence North 24°32'54" East for 171.31 feet; thence North 42°36'37" East for 150.69 feet; thence North 32°02'22" East for 262.60 feet; thence North 41°41'52" East for 210.29 feet; thence North 34°28'03" East for 343.96 feet; thence North 30°08'33" East for 104.81 feet; thence North 35°25'04" East for 348.23 feet; thence North 45°14'36" East for 129.95 feet; thence North 40°45'02" East for 342.67 feet; thence North 26°19'54" East for 180.19 feet; thence North 11°09'34" West for 44.79 feet; thence North 16°07'11" East for 217.87 feet; thence North 30°52'50" East for 410.93 feet; thence North 50°30'22" East for 175.76 feet; thence North 41°00'54" East for 161.50 feet; thence North 31°34'40" East for 153.31 feet; thence North 33°11'38" East for 83.36 feet; thence North 59°15'17" East for 34.84 feet; thence South 77°48'33" East for 59.84 feet; thence South 59°39'47" East for 101.93 feet; thence South 48°47'21" East for 106.85 feet; thence South 54°48'27" East for 195.46 feet; thence South 67°30'04" East for 60.30 feet; thence North 87°57'21" East for 58.01 feet; thence North 55°17'25" East for 140.58 feet to the END of the herein described centerline, said point lies on the South boundary of an existing right-of-way of GeoMet, Inc.

Said right-of-way being 30 feet in width and being 15 feet opposite and adjacent to the above described centerline.



20091214000456340 7/9 \$49.00
Shelby Cnty Judge of Probate, AL
12/14/2009 09:00:58 AM FILED/CERT

EXHIBIT "B"

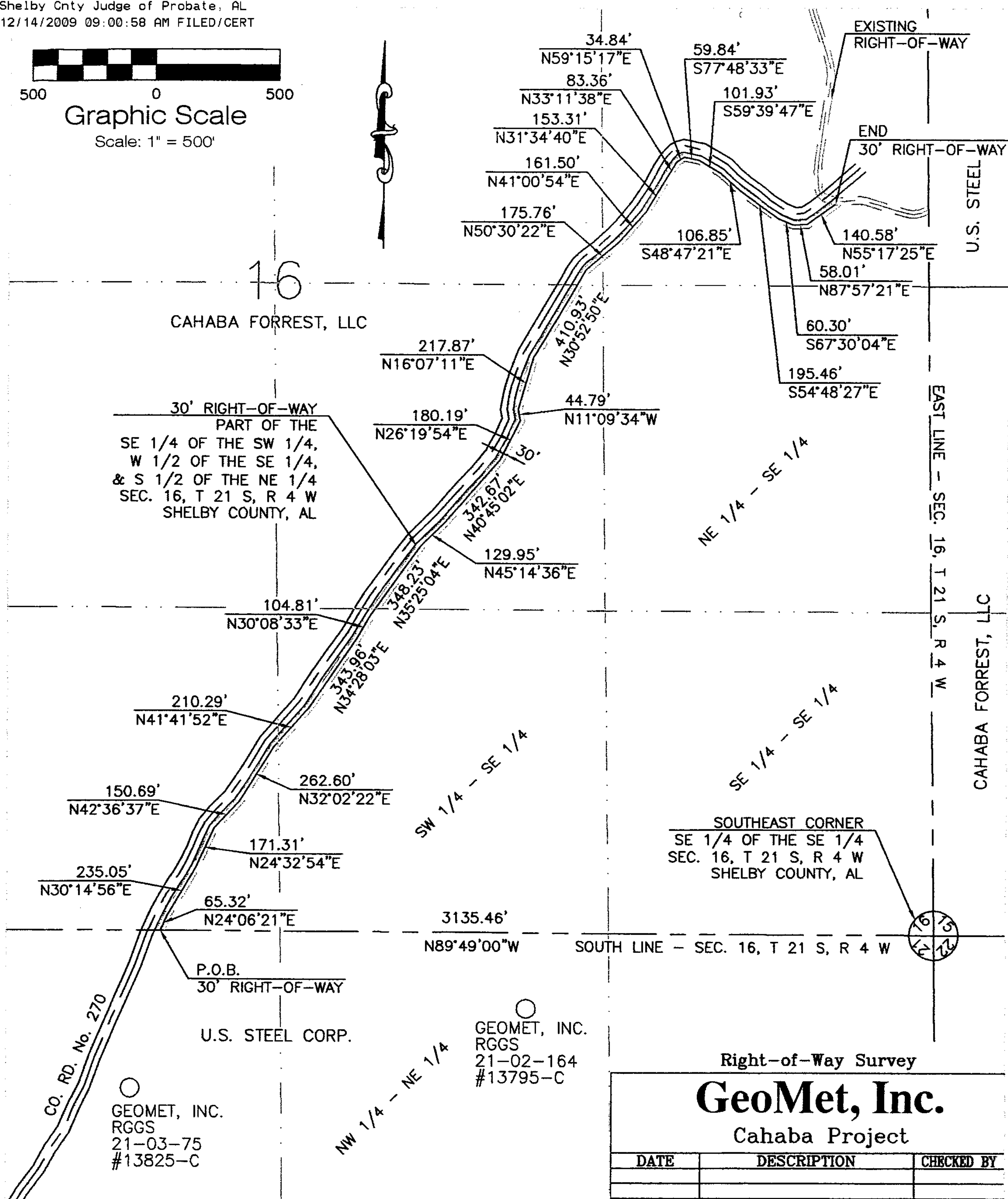
TOWNSHIP 21 SOUTH, RANGE 4 WEST, SHELBY COUNTY, ALABAMA

Section 16: Southeast Quarter of the Southwest Quarter (SE $\frac{1}{4}$ SW $\frac{1}{4}$)
Northwest Quarter of the Southeast Quarter (NW $\frac{1}{4}$ SE $\frac{1}{4}$)
South Half of the Southeast Quarter of the Northeast Quarter (S $\frac{1}{2}$ SE $\frac{1}{4}$ NE $\frac{1}{4}$)

BEING a portion of the premises conveyed to Grantor by Deed dated February 10, 2000 and by
Corrective Deed dated May 11, 2001, filed with the Probate Clerk of Shelby County,
Alabama, as instrument number 2001-21744.



20091214000456340 8/9 \$49.00
Shelby Cnty Judge of Probate, AL
12/14/2009 09:00:58 AM FILED/CERT



Faulkner Surveying
LICENSED PROFESSIONAL SURVEYORS
 P.O. BOX 40270 / 1701 HOLT ROAD NE / TUSCALOOSA, ALABAMA 35404 / (205) 553-8333

Right-of-Way Survey

GeoMet, Inc.

Cahaba Project

DATE	DESCRIPTION	CHECKED BY
DATE: 02/24/05	DRAWN BY: E M H	FILE: ROW3
SCALE: 1" = 200'	CHECKED BY: S G F	Job No.: 04-104