

\$500.00

EASEMENT - DISTRIBUTION FACILITIES

STATE OF ALABAMA }

COUNTY OF SHELBY }

W.E. No. A6170-14-BH09

APCO Parcel No. 70226167

Transformer No. \_\_\_\_\_

This instrument prepared by: Jeff J. Callicott

Alabama Power Company  
P. O. Box 2641  
Birmingham, Alabama 35291

20091026000401800 1/3 \$17.50  
Shelby Cnty Judge of Probate, AL  
10/26/2009 02:55:21 PM FILED/CERT

A. GRANT KNOW ALL MEN BY THESE PRESENTS, That Plantation Pipe Line Company

as grantors (s), (the "Grantor", whether one or more) for and in consideration of One and No/100 (\$1.00) and other good and valuable consideration, to Grantor in hand paid by Alabama Power Company, a corporation, the receipt and sufficiency of which are hereby acknowledged, does hereby grant to Alabama Power Company, its successors and assigns (the "Company"), the easements, rights and privileges described and designated in Section B below.

B. RIGHTS The easements, rights and privileges granted hereby are as follows:

1. **Overhead and/or Underground.** The right from time to time to construct, install, operate and maintain, upon, over, under and across the Property described in Section C below, along a route selected by the Company which is generally shown on the Company's drawing, attached hereto and made a part hereof, (which shows the general location of underground Facilities, if any, by indicating an area not greater than ten feet (10') in width), all poles, towers, wires, conduits, fiber optics, cables, trans closures, transformers, anchors, guy wires and other Facilities useful or necessary in connection therewith (collectively, "Facilities"), for the overhead and/or underground transmission and distribution of electric power, and also the right to clear and keep clear a strip of land extending five feet (5') to each side of the center line of underground Facilities and fifteen feet (15') to each side of the center line of overhead Facilities; further, the right in the future to install and utilize intermediate poles in line for overhead Facilities and the right to trim and cut and keep trimmed and cut all dead, weak, leaning or dangerous trees or limbs outside of the thirty foot (30') strip for overhead Facilities that, in the sole opinion of the Company, might now or may hereafter endanger, interfere with or fall upon any of the overhead Facilities.

2. **Line Clearing.** The right to trim and cut and keep trimmed and cut all dead, weak, leaning or dangerous trees or limbs that, in the sole opinion of the Company, might now or may hereafter endanger, interfere with or fall upon the electric transmission or distribution lines, poles, towers or other Facilities now or hereafter located adjacent to the Property described in Section C below along said route as selected by the Company generally shown on said drawing, and also the right to clear and keep clear all trees, undergrowth, and other obstructions on property in which Grantor has an interest within fifteen feet (15') of the center line of the lines of such poles, towers or other Facilities.

3. **Guy Wires and Anchors.** The right to implant, install and maintain anchor(s) of concrete, metal or other material on and under the Property described in Section C below, and to construct, extend and maintain guy wires from such anchor(s) to structures now or hereafter erected adjacent to such Property or property adjacent thereto (collectively, "Guy Wire Facilities") along said route selected by the Company generally shown on said drawing; and also the right to trim and cut and keep trimmed and cut all dead, weak, leaning or dangerous trees or limbs that, in the sole opinion of the Company, might now or may hereafter endanger, interfere with or fall upon any of the Guy Wire Facilities.

Grantor hereby grants to the Company all easements, rights and privileges necessary or convenient for the full enjoyment and use thereof, including without limitation the right of ingress and egress to and from the Facilities and Guy Wire Facilities, as applicable, and the right to excavate for installation, replacement, repair and removal thereof; and also the right to cut, remove and otherwise keep clear any and all structures, obstructions or obstacles of whatever character, on, under and above said Facilities and Guy Wire Facilities, as applicable.

C. **PROPERTY DESCRIPTION.** The easements, rights and privileges granted hereby shall apply to, and the word "Property" as used in this instrument shall mean, the following described real property situated in Shelby County, Alabama (the "Property"):

A parcel of land in the SE1/4 of the SE1/4 of Section 15, Township 20 South, Range 03 West, as recorded as Tax ID number 13-5-15-4-001-034.000, in the office of the Tax Assessor, Shelby County, Alabama.

D. **ADDITIONAL PROVISIONS.** In the event it becomes necessary or desirable for the Company to move any of the Facilities in connection with the construction or improvement of any public road or highway in proximity to the Facilities, Grantor hereby grants to the Company the right to relocate the Facilities and, as to such relocated Facilities, to exercise the rights granted above; provided, however, the Company shall not relocate the Facilities on the Property at a distance greater than ten feet (10') outside the boundary of the right of way of any such public road or highway as established or re-established from time to time. This grant and agreement shall be binding upon and shall inure to the benefit of Grantor, the Company and each of their respective heirs, personal representatives, successors and assigns and the words "Company" and "Grantor" as used in this instrument shall be deemed to include the heirs, personal representatives, successors and assigns of such parties.

TO HAVE AND TO HOLD the same to the Company, its successors and assigns, forever.

IN WITNESS WHEREOF, the undersigned Grantor(s) has/have set his/her/their hand(s) and seal(s) this the 10<sup>th</sup> day of August, 2009.

Witness \_\_\_\_\_ (Grantor) \_\_\_\_\_ (SEAL)

Witness \_\_\_\_\_ Plantation Pipe Line Company \_\_\_\_\_ (SEAL)

Witness Adam Sn \_\_\_\_\_ (Grantor) \_\_\_\_\_ (SEAL)

Witness \_\_\_\_\_ By: Brian S. Williams \_\_\_\_\_ (SEAL)

AS: ATTORNEY-IN-FACT

For Alabama Power Company Corporate Real Estate Department Use Only

All facilities on Grantor: X Station to Station: STA 1+00 TO STA 2+00



IN WITNESS WHEREOF, the said Grantor, has caused this instrument to be executed by BRIAN S. WILLIAMS its authorized representative, as of the 10<sup>th</sup> day of AUGUST, 2009.

ATTEST (if corporation) or WITNESS:

PLANTATION PIPE LINE COMPANY  
(Grantor - Name of Corporation/Partnership/LLC)

By: \_\_\_\_\_  
Its: \_\_\_\_\_

By: Cheryl A. Beard (SEAL)  
Its: Assistant Secretary

[indicate President, General Partner, Member, etc.]

#### INDIVIDUAL NOTARIES

STATE OF ALABAMA }  
COUNTY OF \_\_\_\_\_

I, the undersigned, a Notary Public, in and for said County in said State, hereby certify that \_\_\_\_\_ whose name(s) is/are signed to the foregoing instrument and who is/are known to me, acknowledged before me on this day that being informed of the contents of the instrument, he/she/they executed the same voluntarily, on the day the same bears date.

Given under my hand and official seal this the \_\_\_\_\_ day of \_\_\_\_\_, \_\_\_\_\_.

[SEAL]

Notary Public  
My commission expires: \_\_\_\_\_

STATE OF ALABAMA }  
COUNTY OF \_\_\_\_\_

I, the undersigned, a Notary Public, in and for said County in said State, hereby certify that \_\_\_\_\_ whose name(s) is/are signed to the foregoing instrument and who is/are known to me, acknowledged before me on this day that being informed of the contents of the instrument, he/she/they executed the same voluntarily, on the day the same bears date.

Given under my hand and official seal this the \_\_\_\_\_ day of \_\_\_\_\_, \_\_\_\_\_.

[SEAL]

Notary Public  
My commission expires: \_\_\_\_\_

20091026000401800 2/3 \$17.50  
Shelby Cnty Judge of Probate, AL  
10/26/2009 02:55:21 PM FILED/CERT

#### TRUSTEE/CORPORATION/PARTNERSHIP/LLC NOTARY


STATE OF GEORGIA }  
COUNTY OF WINNETT

I, the undersigned, a Notary Public, in and for said County in said State, hereby certify that BRIAN S. WILLIAMS whose name as ATTORNEY-IN-FACT of Plantation Pipe Line Company a DELAWARE & VIRGINIA CORPORATION is signed to the foregoing instrument, and who is known to me, acknowledged before me on this day that being informed of the contents of the instrument, he/she, as such ATTORNEY-IN-FACT and with full authority, executed the same voluntarily for and as the act of said PLANTATION PIPE LINE COMPANY [acting in such capacity as aforesaid].

Given under my hand and official seal, this the 10<sup>th</sup> day of AUGUST, 2009.

[SEAL]

Swain M. Guzzardi  
Notary Public  
My commission expires: November 28<sup>th</sup>, 2012



70226167

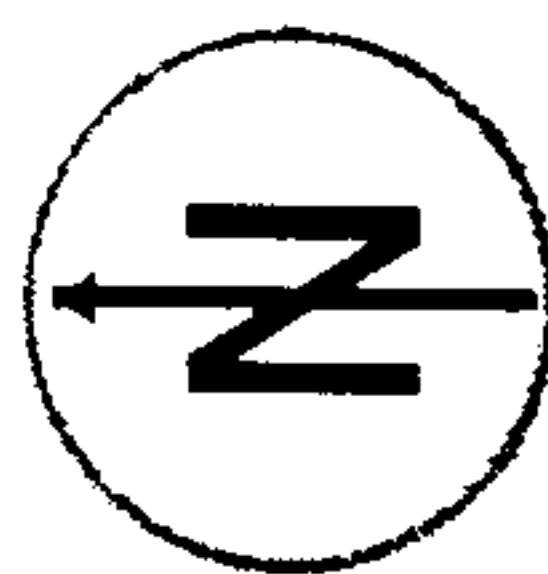
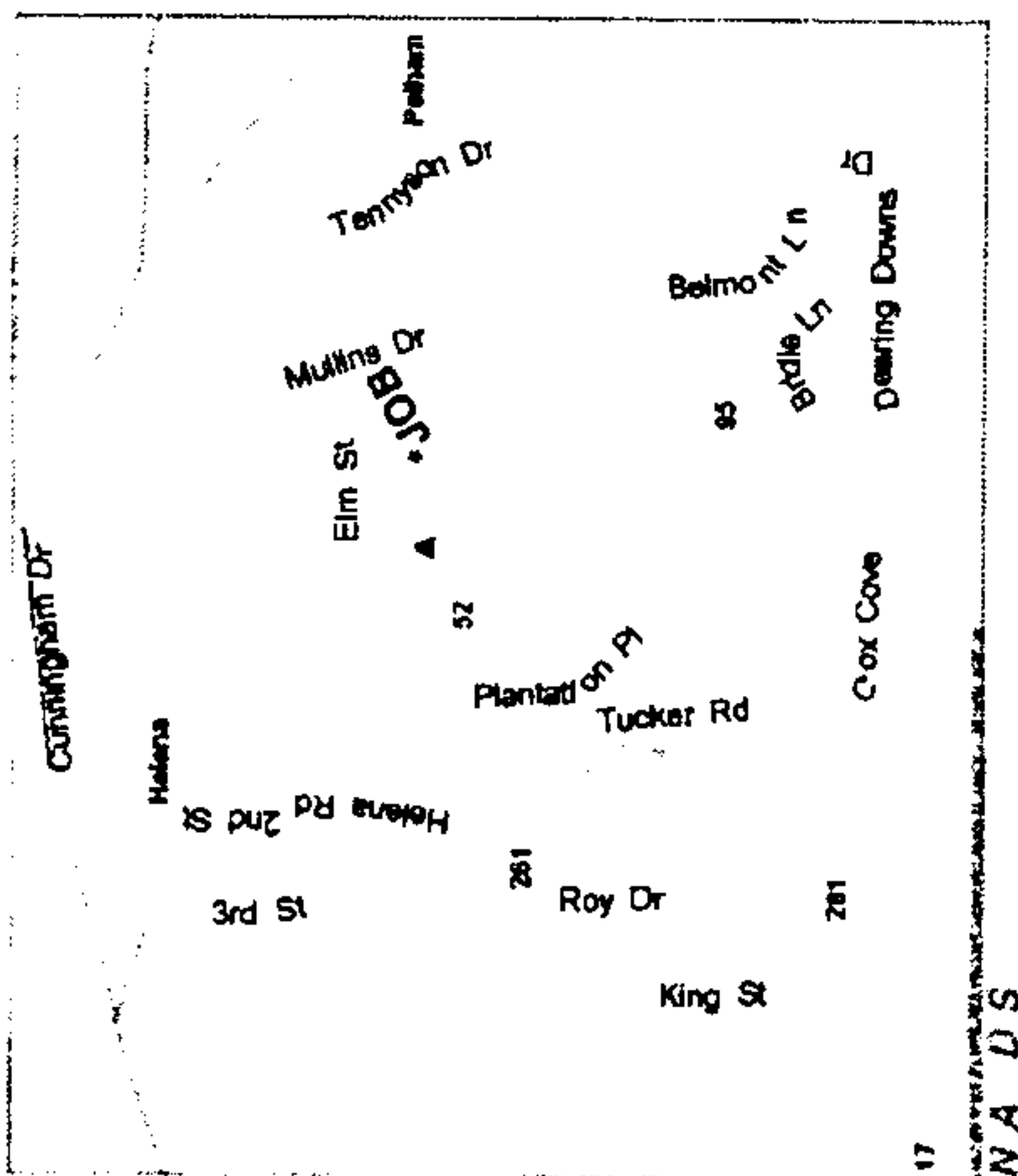
SKETCH OF PROPOSED WORK - SIMPLIFIED W.E.

Map Center UTM: 1690686.07644198 12085050.3099417

Map Center Lat/Lon: 33.290735 -86.835437

1 inch = 100 feet

Customer	APCO/INSTALL	Location	CR-52 & CR-95	County	Shelby	Section	15	Township	20S	Range	03W	Add'l Info.	Estimate No.
Division	PD BIRMINGHAM	District	METRO SOUTH	City	BIRMINGHAM	Created:	6/29/2009	Substation	X- 39814	Y- A6665			A61700-14BH09
				UserID	dpnoah	LINC#	11105						MISSALL#:
													CLR: EXP:



APPEARS TO BE ON GAS  
PIPELINE PROPERTY  
NEED TO ACQUIRE ROW



ENERGIZED LINE WORK  
Sub HELENA DS  
OCB/OCR 39814  
Switch# A6665  
Fuse Size SOLID

Transformer Loading	Loc	1
---------------------	-----	---

Phone Co.	N
Cable Co.	N
MISSALL	Y
Accessible	Y
Tree Crew	N
Rock Hole	N
Permits	
R/W	Y
CITY	N
COUNTY	N
STATE	N

Voltage	Pri	Sec
19.9kV	120/208V	

Phone Co.	N
Cable Co.	N
MISSALL	Y
Accessible	Y
Tree Crew	N
Rock Hole	N
Permits	
R/W	Y
CITY	N
COUNTY	N
STATE	N

GW IS ATTACHED  
TO TREE

TO BE  
REMOVED

LOC#1 APCO TO:  
I: 35/5 STUB POLE  
I: 3/8" GW  
I: 8" HELIX, 5/8" ROD  
T: EXIST GW FROM  
TREE TO POLE

20' LEAD

TRANSFER

Subtree

CR-95

SHELBY CO HWY 52 (2)

HELENA  
FACILITY  
PPL

SHELBY CO HWY 95



20091026000401800 3/3 \$17.50  
Shelby Cnty Judge of Probate, AL  
10/26/2009 02:55:21 PM FILED/CERT

