


\$500.00

EASEMENT - DISTRIBUTION FACILITIES

STATE OF ALABAMA }
COUNTY OF Shelby }
W.E. No. A6170-00-C3-09
APCO Parcel No. 70224846
Transformer No. S17436



This instrument prepared by: Larry D. Gravitt

Alabama Power Company
P. O. Box 2641
Birmingham, Alabama 35291

A. GRANT KNOW ALL MEN BY THESE PRESENTS, That Jarred L. Stamps; a married man

as grantors (s), (the "Grantor", whether one or more) for and in consideration of One and No/100 (\$1.00) and other good and valuable consideration, to Grantor in hand paid by Alabama Power Company, a corporation, the receipt and sufficiency of which are hereby acknowledged, does hereby grant to Alabama Power Company, its successors and assigns (the "Company"), the easements, rights and privileges described and designated in Section B below.

B. RIGHTS The easements, rights and privileges granted hereby are as follows:
1. Overhead and/or Underground. The right from time to time to construct, install, operate and maintain, upon, over, under and across the Property described in Section C below, along a route selected by the Company which is generally shown on the Company's drawing, attached hereto and made a part hereof, (which shows the general location of underground Facilities, if any, by indicating an area not greater than ten feet (10') in width), all poles, towers, wires, conduits, fiber optics, cables, trans closures, transformers, anchors, guy wires and other Facilities useful or necessary in connection therewith (collectively, "Facilities"), for the overhead and/or underground transmission and distribution of electric power, and also the right to clear and keep clear a strip of land extending five feet (5') to each side of the center line of underground Facilities and fifteen feet (15') to each side of the center line of overhead Facilities; further, the right in the future to install and utilize intermediate poles in line for overhead Facilities and the right to trim and cut and keep trimmed and cut all dead, weak, leaning or dangerous trees or limbs outside of the thirty foot (30') strip for overhead Facilities that, in the sole opinion of the Company, might now or may hereafter endanger, interfere with or fall upon any of the overhead Facilities.
2. Line Clearing. The right to trim and cut and keep trimmed and cut all dead, weak, leaning or dangerous trees or limbs that, in the sole opinion of the Company, might now or may hereafter endanger, interfere with or fall upon the electric transmission or distribution lines, poles, towers or other Facilities now or hereafter located adjacent to the Property described in Section C below along said route as selected by the Company generally shown on said drawing, and also the right to clear and keep clear all trees, undergrowth, and other obstructions on property in which Grantor has an interest within fifteen feet (15') of the center line of the lines of such poles, towers or other Facilities.
3. Guy Wires and Anchors. The right to implant, install and maintain anchor(s) of concrete, metal or other material on and under the Property described in Section C below, and to construct, extend and maintain guy wires from such anchor(s) to structures now or hereafter erected adjacent to such Property or property adjacent thereto (collectively, "Guy Wire Facilities") along said route selected by the Company generally shown on said drawing; and also the right to trim and cut and keep trimmed and cut all dead, weak, leaning or dangerous trees or limbs that, in the sole opinion of the Company, might now or may hereafter endanger, interfere with or fall upon any of the Guy Wire Facilities.

Grantor hereby grants to the Company all easements, rights and privileges necessary or convenient for the full enjoyment and use thereof, including without limitation the right of ingress and egress to and from the Facilities and Guy Wire Facilities, as applicable, and the right to excavate for installation, replacement, repair and removal thereof; and also the right to cut, remove and otherwise keep clear any and all structures, obstructions or obstacles of whatever character, on, under and above said Facilities and Guy Wire Facilities, as applicable.

C. PROPERTY DESCRIPTION. The easements, rights and privileges granted hereby shall apply to, and the word "Property" as used in this instrument shall mean, the following described real property situated in Shelby County, Alabama (the "Property"):

lot # 1 of The Cedars as is recorded in Map Book 41 at Page 53 in the office of the Judge of Probate of Shelby County, Alabama. Located in the East 1/2 of the NW 1/4 of the SE 1/4 of Section 17, Township 20 South, Range 3 West.

D. ADDITIONAL PROVISIONS. In the event it becomes necessary or desirable for the Company to move any of the Facilities in connection with the construction or improvement of any public road or highway in proximity to the Facilities, Grantor hereby grants to the Company the right to relocate the Facilities and, as to such relocated Facilities, to exercise the rights granted above; provided, however, the Company shall not relocate the Facilities on the Property at a distance greater than ten feet (10') outside the boundary of the right of way of any such public road or highway as established or re-established from time to time. This grant and agreement shall be binding upon and shall inure to the benefit of Grantor, the Company and each of their respective heirs, personal representatives, successors and assigns and the words "Company" and "Grantor" as used in this instrument shall be deemed to include the heirs, personal representatives, successors and assigns of such parties.

TO HAVE AND TO HOLD the same to the Company, its successors and assigns, forever.
IN WITNESS WHEREOF, the undersigned Grantor(s) has/have set his/his hand(s) and seal(s) this the 12th day of August, 2009.

Witness lines and signature of Grantor Jarred L. Stamps with (SEAL) label.

For Alabama Power Company Corporate Real Estate Department Use Only

All facilities on Grantor: Station to Station: Sta # 2+00 to Sta # 4+00
Sta # 4+00 to Sta # 4+220 (Vdg)
Guys on Sta # 3+4

IN WITNESS WHEREOF, the said Grantor, has caused this instrument to be executed by _____ its authorized representative, as of the _____ day of _____, 20_____.

ATTEST (if corporation) or WITNESS:

(Grantor - Name of Corporation/Partnership/LLC)

By: _____
Its: _____

By: _____ (SEAL)
Its: _____

[indicate President, General Partner, Member, etc.]

INDIVIDUAL NOTARIES

STATE OF ALABAMA }
COUNTY OF Shelby }

I, the undersigned, a Notary Public, in and for said County in said State, hereby certify that Jarrod L. Stamps, a
married man whose name(s) is/are signed to the foregoing instrument and who is/are known to me, acknowledged before me on this day that being informed of the contents of the instrument, he/she/they executed the same voluntarily, on the day the same bears date.

Given under my hand and official seal this the 12th day of August, 2009.

[SEAL]


Gary P. Smith
Notary Public
My commission expires: 2-6-10

STATE OF ALABAMA }
COUNTY OF _____ }

I, the undersigned, a Notary Public, in and for said County in said State, hereby certify that _____
whose name(s) is/are signed to the foregoing instrument and who is/are known to me, acknowledged before me on this day that being informed of the contents of the instrument, he/she/they executed the same voluntarily, on the day the same bears date.

Given under my hand and official seal this the _____ day of _____, _____.

[SEAL]



Notary Public
My commission expires: _____

TRUSTEE/CORPORATION/PARTNERSHIP/LLC NOTARY

STATE OF ALABAMA }
COUNTY OF _____ }

I, the undersigned, a Notary Public, in and for said County in said State, hereby certify that _____
whose name as _____ of _____
a _____, is signed to the foregoing instrument, and who is known to me, acknowledged before me on this day that being informed of the contents of the instrument, he/she, as such _____ and with full authority, executed the same voluntarily for and as the act of said _____ [acting in such capacity as aforesaid].

Given under my hand and official seal, this the _____ day of _____, _____.

[SEAL]

Notary Public
My commission expires: _____

Sketch of Proposed Work - Simplified W. E.



Customer: JARED STAMPS	Location: 1726 Hwy 69	Agreed Serv. Date: 9-30-09	County: Shelby	Section: 17	Township: 205	Range: 1W	Estimate No.: A617060 C309
Division: BIRMINGHAM	Operation: METRO-SOUTH	Engineer: FREST	LINC#: 11060	Date: 7-30-09	Substation: CHELSEA	NJUNS Ticket#: XPD2191	Transformer Loading: 18 KVA
	Town: CHELSEA						LOC: 4

APEO CONTRACTOR TO PERFORM ALL TRENCHING HPCO TO B74 CUSTOMER PER CSP

SHORT CIRCUITS
 30 - G=
 0 - G= 1251A
 0 - G Res=

ENERGIZED LINE WORK
 SUB Chelsea
 OCB/OCR# 34724 / 06232
 SWITCH# XD2191
 FUSE SIZE 60 A

"MISS-ALL" # 1-800-292-8525

DATE CALLED _____
 LOCATION REQUEST # _____

WATER WORKS
 DATE CALLED _____

TRANSFER OF ATTACHMENTS
 YES NO

OTHER _____
 KNOWLEDGE _____
 CHARTER _____
 OTHER _____

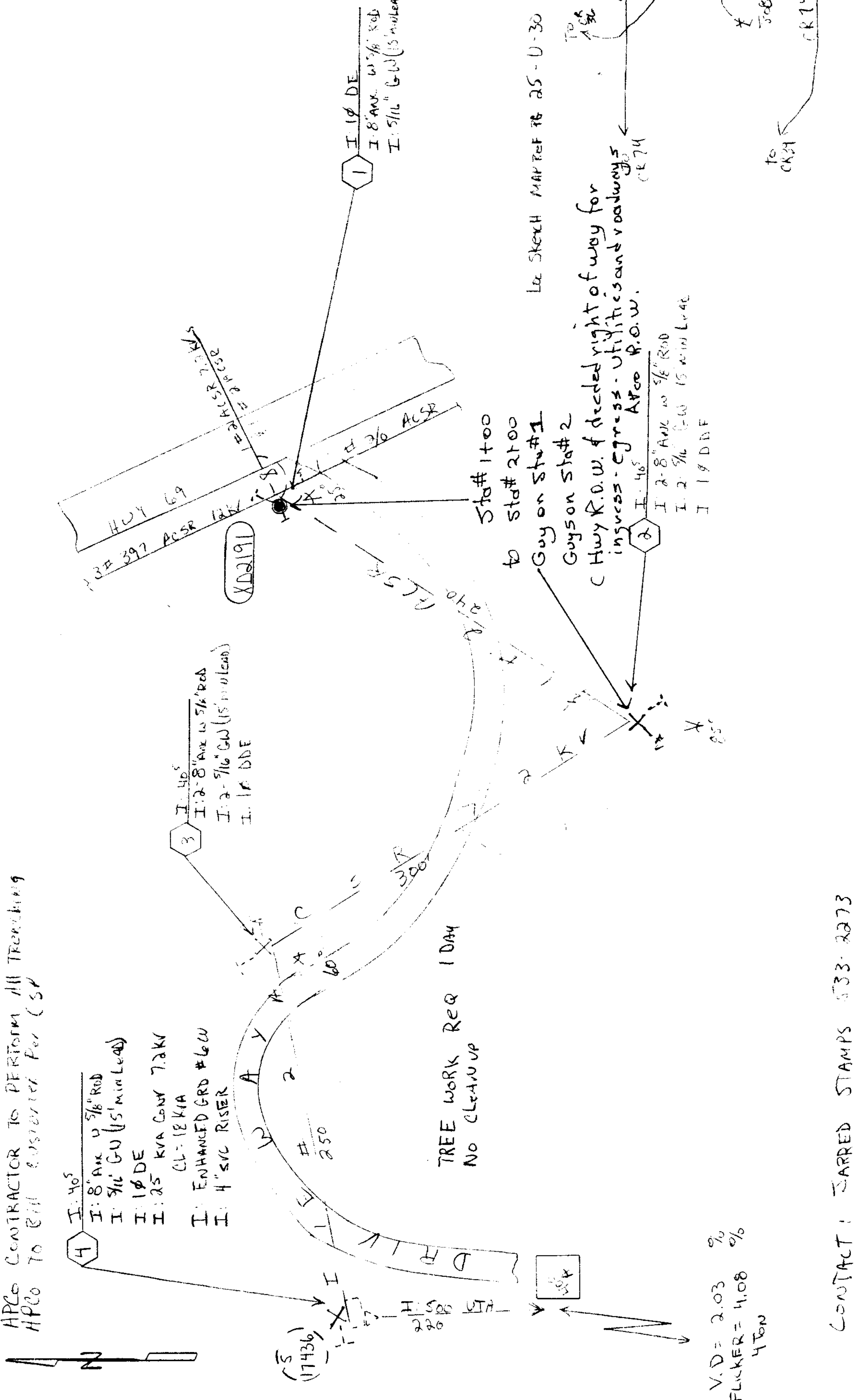
Voltage
 Pri 7.2 KV
 Sec 120 KV 290

PHONE CO. _____
 Co. Name AT&T
 CATV CO. _____
 Co. Name _____

ACCESSIBLE Heavy Traffic SW Amp _____
 TREE CREW _____

PERMITS REQD _____
 RW _____
 CITY _____
 COUNTY _____
 STATE _____
 OTHER _____

SCALE NTS
 Ft. Per Inch _____



target ZERO
 ONE DAY AT A TIME

PERFORM JSA

CONTACT: JARRED STAMPS 633-2073

V.D = 2.03 %
 FLICKER = 4.08 %
 4 Ton

Const. Completed By _____

Date _____