

ASSIGNMENT, BILL OF SALE AND ASSUMPTION AGREEMENT

For recording purposes only:

Net mineral acres are 35,856.

There are 1,600 producing acres and 14,051 non-producing acres in Bibb County which is 43.65%.

There are 9,480 producing acres and 10,725 non-producing acres in Shelby County which is 56.35%.

SOURCE OF TITLE: see CDX Leases attached hereto as Exhibit A – Part 1.

This Assignment, Bill of Sale and Assumption Agreement (this “*Assignment*”), dated effective as of July 1, 2009 (the “*Effective Date*”), is made by CAHABA GATHERING, LLC, a Delaware limited liability company, CDX BISHOP CREEK, LLC, a Delaware limited liability company, CDX SEQUOYA, LLC, a Delaware limited liability company, CDX GAS, LLC, a Delaware limited liability company, and CD EXPLORATION, LLC, a Delaware limited liability company (collectively, “*Assignors*”) in favor of CALERA GAS, LLC, a Nevada limited liability company (“*Assignee*”). Capitalized terms used herein but not otherwise defined herein shall have the meanings ascribed to such terms in that certain Exchange Agreement, dated as of May 29, 2009 (the “*Exchange Agreement*”), by and among Assignors, Assignee, Calera Gathering, LLC, a Nevada limited liability company, and Wallace Associates II, a Texas general partnership.

For and in consideration of Ten Dollars (\$10.00) and other good and valuable consideration, the receipt and sufficiency of which are hereby acknowledged, Assignors do hereby SELL, ASSIGN, TRANSFER AND DELIVER unto Assignee, all of Assignors’ right, title and interest in and to the following, subject to the terms and reservations hereof (the “*CDX Transferred Assets*”):

(a) the oil and gas leases, coal bed methane leases and/or fee mineral interests more particularly described in Exhibit A – Part 1 (collectively, the “*CDX Leases*”), together with any and all other right, title and interest of Assignors in and to (i) the leasehold or fee estates created thereby and (ii) the lands covered by the CDX Leases or included in units with which the CDX Leases may have been pooled, unitized or communitized (collectively, the “*CDX Lands*”), including, in each case, fee mineral interests, royalty interests, overriding royalty interests, production payments, net profits interests, carried interests and reversionary interests;

(b) all wells located on the CDX Leases or the CDX Lands (collectively, and including the wells set forth in Exhibit A – Part 2, the “*CDX Wells*”);

(c) the gas gathering system, facilities, pipelines, compressors, pig and other stations generally described on Exhibit A – Part 3 (the “*CDX Gathering Assets*”);

(d) all permits, licenses, servitudes, easements, rights-of-way and surface agreements used or held for use primarily in connection with the ownership or operation of the CDX Leases, the CDX Lands, the CDX Wells or the CDX Gathering Assets, including those set forth on Exhibit A – Part 4;

(e) all rights and interests in, under or derived from all unitization, pooling and communitization agreements in effect with respect to the CDX Leases, the CDX Lands or the CDX Wells;

(f) all Assumed CDX Contracts;

(g) all Hydrocarbons produced from or attributable to the CDX Leases, the CDX Lands or the CDX Wells from and after the Effective Date;

(h) all equipment, machinery, fixtures, improvements and other real, personal and mixed property (in each case whether operational or non-operational, known or unknown) located on, or used or held for use primarily in connection with the ownership or operation of, the CDX Leases, the CDX Lands, the CDX Wells and the CDX Gathering Assets, including the real property more particularly described on Exhibit A – Part 5;

(i) all CDX Imbalances, if any; and

(j) copies of all of the files, records, information and data, whether written or electronically stored, primarily relating to the CDX Transferred Assets, including (i) land and title records (including abstracts of title, title opinions and title curative documents); (ii) contract files; (iii) correspondence; (iv) operations, environmental, production and accounting records and (v) facility and well records.

TO HAVE AND TO HOLD all and singular such CDX Transferred Assets together with all rights, titles, interests, estates, remedies, powers and privileges thereunto appertaining unto Assignee and Assignee's successors and assigns forever.

Assignors warrant title to CDX Transferred Assets from and against the claims and demands of all Persons claiming by, through or under Assignors and their Affiliates, but not otherwise.

EXCEPT AS SET FORTH IN THE PREVIOUS PARAGRAPH, ASSIGNORS ARE NOT MAKING ANY REPRESENTATIONS OR WARRANTIES, WRITTEN OR ORAL, STATUTORY, EXPRESS OR IMPLIED, CONCERNING ASSIGNORS, CDX TRANSFERRED ASSETS OR LIABILITIES OF ASSIGNORS AND IT IS UNDERSTOOD THAT ASSIGNEE TAKES CDX TRANSFERRED ASSETS "AS IS" AND "WHERE IS". ASSIGNORS AND ASSIGNEE AGREE THAT, TO THE EXTENT REQUIRED BY APPLICABLE LAW TO BE EFFECTIVE, THE DISCLAIMERS AND LIMITATIONS SET FORTH IN THIS PARAGRAPH ARE "CONSPICUOUS" DISCLAIMERS AND LIMITATIONS FOR THE PURPOSE OF ANY APPLICABLE LAW.

Assignee hereby assumes and accepts any and all Liabilities arising on or after the Effective Date relating to or in connection with CDX Transferred Assets. For the avoidance of doubt, Assignee does not assume and Assignors retain all Liabilities arising before the Effective

Date relating to or in connection with the CDX Transferred Assets or production therefrom (including Liabilities in the nature of production or severance taxes).

Assignors covenant and agree to execute and deliver to Assignee all such other and additional conveyances, instruments and other documents and to do all such other acts and things as may be necessary more fully to vest in Assignee title to CDX Transferred Assets, and to put Assignee in actual possession of CDX Transferred Assets, including, without limitation, assignments acceptable for filing with the all applicable Governmental Authorities (the "**Governmental Assignments**"). In the event any term or provision of any Governmental Assignment should be inconsistent with or conflict with the terms or provisions of this Assignment, the terms and provisions of this Assignment shall control and shall govern the rights, obligations and interests of the parties hereto, their successors and assigns. The Governmental Assignments and this Assignment shall, when taken together, be deemed to constitute but one conveyance and assignment by Assignors to Assignee of CDX Transferred Assets.

This Assignment may be executed in multiple counterparts, each of which will be an original instrument, but all of which will constitute one assignment.

This Assignment shall bind and inure to the benefit of Assignors and Assignee and their respective successors and assigns.

If there is a conflict between the terms of this Assignment and the terms of the Exchange Agreement, the terms of the Exchange Agreement shall control and nothing in this Assignment shall affect the rights and remedies, if any, of Assignors and Assignee pursuant to the Exchange Agreement.

[The remainder of this page is intentionally left blank.]



IN WITNESS WHEREOF, the undersigned have executed this instrument on the date of the acknowledgment annexed hereto, but effective for all purposes as of the Effective Date.

ASSIGNORS:

CAHABA GATHERING, LLC

By: *Robert R. McBride, Jr.*
Robert R. McBride, Jr., Sole Manager

CDX BISHOP CREEK, LLC

By: *Robert R. McBride, Jr.*
Robert R. McBride, Jr., Sole Manager

CDX SEQUOYA, LLC

By: *Robert R. McBride, Jr.*
Robert R. McBride, Jr., Sole Manager

CDX GAS, LLC

By: *Robert R. McBride, Jr.*
Robert R. McBride, Jr., Sole Manager

CD EXPLORATION, LLC

By: *Robert R. McBride, Jr.*
CDX Gas, LLC, Sole Member,
By Robert R. McBride, Jr., Sole Manager

SIGNATURE PAGE



20090724000285890 4/67 \$269.00
Shelby Cnty Judge of Probate, AL
07/24/2009 02:04:11 PM FILED/CERT

IN WITNESS WHEREOF, the undersigned have executed this instrument on the date of the acknowledgment annexed hereto, but effective for all purposes as of the Effective Date.

ASSIGNEE:

CALERA GAS, LLC,

By: 

Name: W. Ray Wallace

Title: Manager

SIGNATURE PAGE



20090724000285890 5/67 \$269.00
Shelby Cnty Judge of Probate, AL
07/24/2009 02:04:11 PM FILED/CERT

THE STATE OF TEXAS

COUNTY HARRIS

I, a Notary Public, in and for said County in said State, hereby certify that Robert R. McBride, Jr. whose name as Sole Manager of Cahaba Gathering, LLC, a Delaware limited liability company, is signed to the foregoing instrument or conveyance and who is known to me, acknowledged before me on this day that, being informed of the contents of the conveyance, he/she, as such officer and with full authority, executed the same voluntarily for and as the act of said limited liability company.

Given under my hand this the 2ND day of JULY, 2009.

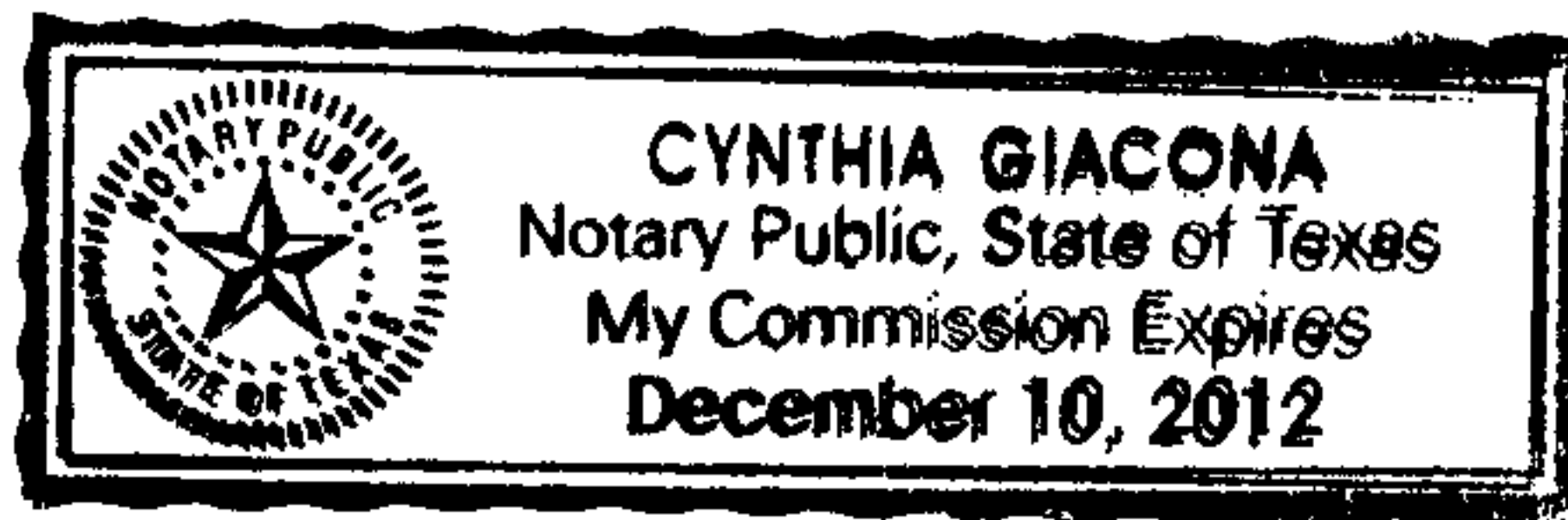
Cynthia Giacona

Notary Public

Print Name CYNTHIA GIACONA

My commission expires:

DECEMBER 10, 2012



THE STATE OF TEXAS

COUNTY HARRIS

I, a Notary Public, in and for said County in said State, hereby certify that Robert R. McBride, Jr. whose name as Sole Manager of CDX Bishop Creek, LLC, a Delaware limited liability company, is signed to the foregoing instrument or conveyance and who is known to me, acknowledged before me on this day that, being informed of the contents of the conveyance, he/she, as such officer and with full authority, executed the same voluntarily for and as the act of said limited liability company.

Given under my hand this the 2ND day of JULY, 2009.


Cynthia Giacona

Notary Public

Print Name CYNTHIA GIACONA

My commission expires:

DECEMBER 10, 2012



ACKNOWLEDGEMENT PAGE



20090724000285890 6/67 \$269.00
Shelby Cnty Judge of Probate, AL
07/24/2009 02:04:11 PM FILED/CERT

THE STATE OF TEXAS

COUNTY HARRIS

I, a Notary Public, in and for said County in said State, hereby certify that Robert R. McBride, Jr. whose name as Sole Manager of CDX Sequoya, LLC, a Delaware limited liability company, is signed to the foregoing instrument or conveyance and who is known to me, acknowledged before me on this day that, being informed of the contents of the conveyance, he/she, as such officer and with full authority, executed the same voluntarily for and as the act of said limited liability company.

Given under my hand this the 2ND day of JULY, 2009.


Cynthia Giacona

Notary Public

Print Name CYNTHIA GIACONA

My commission expires:

DECEMBER 10, 2012



THE STATE OF TEXAS

COUNTY HARRIS

I, a Notary Public, in and for said County in said State, hereby certify that Robert R. McBride, Jr. whose name as Sole Manager of CDX Gas, LLC, a Delaware limited liability company, is signed to the foregoing instrument or conveyance and who is known to me, acknowledged before me on this day that, being informed of the contents of the conveyance, he/she, as such officer and with full authority, executed the same voluntarily for and as the act of said limited liability company.

Given under my hand this the 2ND day of JULY, 2009.


Cynthia Giacona

Notary Public

Print Name CYNTHIA GIACONA

My commission expires:

DECEMBER 10, 2012



ACKNOWLEDGEMENT PAGE



20090724000285890 7/67 \$269.00
Shelby Cnty Judge of Probate, AL
07/24/2009 02:04:11 PM FILED/CERT

THE STATE OF TEXAS

COUNTY HARRIS

I, a Notary Public, in and for said County in said State, hereby certify that Robert R. McBride, Jr. whose name as Sole Manager of CDX Gas, LLC, a Delaware limited liability company and the sole member of CD Exploration, LLC, a Delaware limited liability company, is signed to the foregoing instrument or conveyance and who is known to me, acknowledged before me on this day that, being informed of the contents of the conveyance, he/she, as such officer and with full authority, executed the same voluntarily for and as the act of said limited liability company.

Given under my hand this the 2ND day of JULY, 2009.

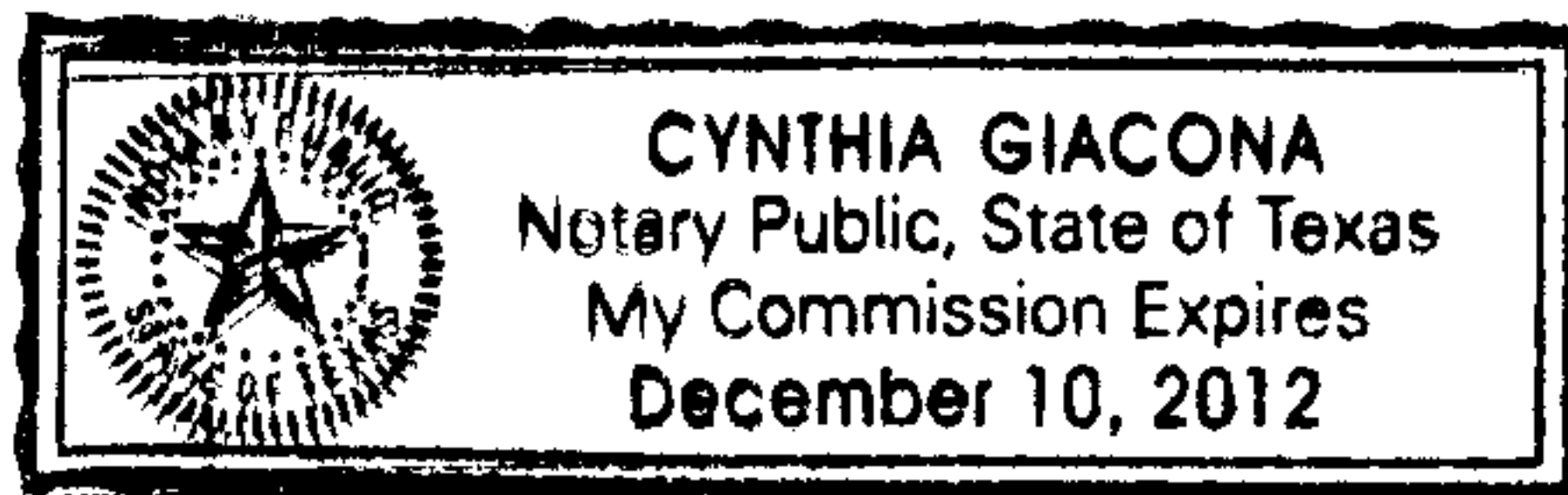
Cynthia Giacona

Notary Public

Print Name CYNTHIA GIACONA

My commission expires:

DECEMBER 10, 2012



THE STATE OF _____

COUNTY _____

I, a Notary Public, in and for said County in said State, hereby certify that _____ whose name as _____ of Calera Gas, LLC, a Nevada limited liability company, is signed to the foregoing instrument or conveyance and who is known to me, acknowledged before me on this day that, being informed of the contents of the conveyance, he/she, as such officer and with full authority, executed the same voluntarily for and as the act of said limited liability company.

Given under my hand this the _____ day of _____, 2009.

Notary Public

Print Name _____

My commission expires:

Instrument prepared by CDX Gas, LLC, 213 Eddings Town Road, Montevallo, Alabama 35115.

ACKNOWLEDGEMENT PAGE

20090724000285890 8/67 \$269.00
Shelby Cnty Judge of Probate, AL
07/24/2009 02:04:11 PM FILED/CERT

THE STATE OF TEXAS

COUNTY _____

I, a Notary Public, in and for said County in said State, hereby certify that Robert R. McBride, Jr. whose name as Sole Manager of CDX Gas, LLC, a Delaware limited liability company and the sole member of CD Exploration, LLC, a Delaware limited liability company, is signed to the foregoing instrument or conveyance and who is known to me, acknowledged before me on this day that, being informed of the contents of the conveyance, he/she, as such officer and with full authority, executed the same voluntarily for and as the act of said limited liability company.

Given under my hand this the _____ day of _____, 2009.

Notary Public

Print Name _____


My commission expires:

THE STATE OF TEXAS

COUNTY DALLAS

I, a Notary Public, in and for said County in said State, hereby certify that Mr. Ray Wallace whose name as Manager of Calera Gas, LLC, a Nevada limited liability company, is signed to the foregoing instrument or conveyance and who is known to me, acknowledged before me on this day that, being informed of the contents of the conveyance, he/she, as such officer and with full authority, executed the same voluntarily for and as the act of said limited liability company.

Given under my hand this the 1st day of July, 2009.



Notary Public

Print Name Matthew R. Kennedy

My commission expires:

5-18-13

Instrument prepared by CDX Gas, LLC, 213 Eddings Town Road, Montevallo, Alabama 35115.

ACKNOWLEDGEMENT PAGE

20090724000285890 9/67 \$269.00
Shelby Cnty Judge of Probate, AL
07/24/2009 02:04:11 PM FILED/CERT

**Exhibit A – Part 1
CDX Leases**

[Attached behind this page.]



20090724000285890 10/67 \$269.00
Shelby Cnty Judge of Probate, AL
07/24/2009 02:04:11 PM FILED/CERT

Exhibit A - Part 1

Lease	Lessor	Lessee	Lease Date	County	State	Book	Page	Registiry	Description
00014-001-001	GULF STATES PAPER CORPORATION	CDX SEQUOYA LLC	2/9/2004	BIBB	AL	147	186		BIBB CO, AL: T21S R5W, SEC 22: SE T21S R0W, SEC 23: NE, NE SE, S2 SW T21S R5W, SEC 26: N2 NW, SW NW, N2 SW (FEE) SW SE, S2 SW (MIN RTS) T21S R5W, SEC 27: ALL T21S R5W, SEC 28: E2 SE T21S R5W, SEC 32: E2 SE SW, S2 SE, S2 NE SE (FEE) SW SW, W2 SE SW (MIN RTS) T21S R5W, SEC 33: N2 NW, NE, NE SE, S2 S2 (FEE) SE NW, NW SE (MIN RTS) T21S R5W, SEC 34: NW NW, S2 NW, NW NE, W2 SW SE, W2 SW (PART MIN RTS) T21S R5W, SEC 35: W2, SE, W2 NE T21S R5W, SEC 36: SW SW, NW SW (2/3 INT) T22S R4W, SEC 8: E2 SW, W2 SE, NE NW, SW NW, N2 SE NW, W2 SW NE (MIN INT) T22S R5W, SEC 2: NW NW, SW SW (FEE), SW NW, T22S R5W, SEC 3: NW NE, E2 SE T22S R5W, SEC 4: N2, SE T22S R5W, SEC 10: N2, SW T22S R5W, SEC 16: ALL SHELBY CO, AL: T21S R5W, SEC 23: SE SE T21S R5W, SEC 24: NE NW, S2 N2, NW SE, THAT PART OF THE SE SE THAT LIES N & E OF CAHABA RIVER, S2 NE SE, THAT PART OF THE SE SE THAT LIES S&W OF T21S R5W, SEC 25: E2, NW SE, NE SW T21S R5W, SEC 26: THAT PART OF E2 NE LYING E OF THAT PART OF E2 NE LYING W OF SHADES CREEK (MIN T21S R5W, SEC 35: SE NE T22S R4W, SEC 4: NE SE T22S R4W, SEC 9: SW, NW SE (FEE) SE NE, E2 SE, SW SE (MIN INT) T22S R4W, SEC 10: W2 NW, NE NW, SW SW

00014-001-001
000692\$ 69/11 06858200042106002
CERT
11:40:20 6002/42/L0
Date of appnfy qtrlys
000692\$ 69/11 06858200042106002



Exhibit A - Part 1

Lease	Lessor	Lessee	Lease Date	County	State	Book	Page	Registry	Description
00014-001-001	GULF STATES PAPER CORPORATION	CDX SEQUOYA LLC	2/9/2004	Bibb	AL	220	388		BIBB CO, AL: T21S R5W, SEC 22, SE T21S ROW, SEC 23, NE, NE SE, S2 SW T21S R5W, SEC 26, N2 NW, SW NW, N2 SW (FEE) SW SE, S2 SW (MIN RTS) T21S R5W, SEC 27, ALL T21S R5W, SEC 28, E2 SE T21S R5W, SEC 32, E2 SE SW, S2 SE, S2 NE SE (FEE) SW SW, W2 SE SW (MIN RTS) T21S R5W, SEC 33, N2 NW, NE, NE SE, S2 S2 (FEE) SE NW, NW SE (MIN RTS) T21S R5W, SEC 34, NW NW, S2 NW, NW NE, W2 SW SE, W2 SW (PART MIN RTS) T21S R5W, SEC 35: W2, SE, W2 NE T21S R5W, SEC 36, SW SW, NW SW (2/3 INT) T22S R4W, SEC 8, E2 SW, W2 SE, NE NW, SW NW, N2 SE NW, W2 SW NE (MIN INT) T22S R5W, SEC 2, NW NW, SW SW (FEE), SW NW, T22S R5W, SEC 3, NW NE, E2 SE T22S R5W, SEC 4, N2, SE T22S R5W, SEC 10, N2, SW T22S R5W, SEC 16, ALL SHELBY CO, AL: T21S R5W, SEC 23, SE SE T21S R5W, SEC 24, NE NW, S2 N2, NW SE, THAT PART OF THE SE SE THAT LIES N & E OF CAHABA RIVER, S2 NE SE, THAT PART OF THE SE SE THAT LIES S&W OF T21S R5W, SEC 25, E2 E2, NW SE, NE SW T21S R5W, SEC 26, THAT PART OF E2 NE LYING E OF THAT PART OF E2 NE LYING W OF SHADES CREEK (MIN T21S R5W, SEC 35, SE NE T22S R4W, SEC 4, NE SE T22S R4W, SEC 9, SW, NW SE (FEE) SE NE, E2 SE, SW SE (MIN INT) T22S R4W, SEC 10, W2 NW, NE NW, SW SW

RECEIVED/FILED MAR 11:40:20 2002/02/10
AL Probate Ct. by Shelby
00:692\$ 09/21 06858200072106002




Exhibit A - Part 1

Lease	Lessor	Lessee	Lease Date	County	State	Book	Page	Registry	Description
00014-001-001	GULF STATES PAPER CORPORATION	CDX SEQUOYA LLC	2/9/2004	Shelby	AL			20080910000359670	BIBB CO, AL: T21S R5W, SEC 22: SE T21S R0W, SEC 23: NE, NE SE, S2 SW T21S R5W, SEC 26: N2 NW, SW NW, N2 SW (FEE) SW SE, S2 SW (MIN RTS) T21S R5W, SEC 27: ALL T21S R5W, SEC 28: E2 SE T21S R5W, SEC 32: E2 SE SW, S2 SE, S2 NE SE (FEE) SW SW, W2 SE SW (MIN RTS) T21S R5W, SEC 33: N2 NW, NE, NE SE, S2 S2 (FEE) SE NW, NW SE (MIN RTS) T21S R5W, SEC 34: NW NW, S2 NW, NW NE, W2 SW SE, W2 SW (PART MIN RTS) T21S R5W, SEC 35: W2, SE, W2 NE T21S R5W, SEC 36: SW SW, NW SW (2/3 INT) T22S R4W, SEC 8: E2 SW, W2 SE, NE NW, SW NW, N2 SE NW, W2 SW NE (MIN INT) T22S R5W, SEC 2: NW NW, SW SW (FEE), SW NW, T22S R5W, SEC 3: NW NE, E2 SE T22S R5W, SEC 4: N2, SE T22S R5W, SEC 10: N2, SW T22S R5W, SEC 16: ALL SHELBY CO, AL: T21S R5W, SEC 23: SE SE T21S R5W, SEC 24: NE NW, S2 N2, NW SE, THAT PART OF THE SE SE THAT LIES N & E OF CAHABA RIVER, S2 NE SE, THAT PART OF THE SE SE THAT LIES S&W OF T21S R5W, SEC 25: E2 E2, NW SE, NE SW T21S R5W, SEC 26: THAT PART OF E2 NE LYING E OF THAT PART OF E2 NE LYING W OF SHADES CREEK (MIN T21S R5W, SEC 35: SE NE T22S R4W, SEC 4: NE SE T22S R4W, SEC 9: SW, NW SE (FEE) SE NE, E2 SE, SW SE (MIN INT) T22S R4W, SEC 10: W2 NW, NE NW, SW SW


RECORDED FILED 11:40:20 6002/42/L0
AL Probate, AL
00:692\$ 69/31 06898200042L06002


Exhibit A - Part 1

Lease	Lessor	Lessee	Lease Date	County	State	Book	Page	Registry	Description
00014-001-001	GULF STATES PAPER CORPORATION	CDX SEQUOYA LLC	2/9/2004	SHELBY	AL			20050201000050290	BIBB CO, AL: T21S R5W, SEC 22: SE T21S R0W, SEC 23: NE, NE SE, S2 SW T21S R5W, SEC 26: N2 NW, SW NW, N2 SW (FEE) SW SE, S2 SW (MIN RTS) T21S R5W, SEC 27, ALL T21S R5W, SEC 28: E2 SE T21S R5W, SEC 32: E2 SE SW, S2 SE, S2 NE SE (FEE) SW SW, W2 SE SW (MIN RTS) T21S R5W, SEC 33: N2 NW, NE, NE SE, S2 S2 (FEE) SE NW, NW SE (MIN RTS) T21S R5W, SEC 34: NW NW, S2 NW, NW NE, W2 SW SE, W2 SW (PART MIN RTS) T21S R5W, SEC 35: W2, SE, W2 NE T21S R5W, SEC 36: SW SW, NW SW (2/3 INT) T22S R4W, SEC 8: E2 SW, W2 SE, NE NW, SW NW, N2 SE NW, W2 SW NE (MIN INT) T22S R5W, SEC 2: NW NW, SW SW (FEE), SW NW, T22S R5W, SEC 3: NW NE, E2 SE T22S R5W, SEC 4: N2, SE T22S R5W, SEC 10: N2, SW T22S R5W, SEC 16: ALL
00014-001-002	WITTEN ELIZABETH E	CDX SEQUOYA LLC	3/3/2004	BIBB	AL	139	267		SHELBY CO, AL: T21S R5W, SEC 23: SE SE T21S R5W, SEC 24: NE NW, S2 N2, NW SE, THAT PART OF THE SE SE THAT LIES N & E OF CAHABA RIVER, S2 NE SE, THAT PART OF THE SE SE THAT LIES S&W OF T21S R5W, SEC 25: E2 E2, NW SE, NE SW T21S R5W, SEC 26: THAT PART OF E2 NE LYING E OF THAT PART OF E2 NE LYING W OF SHADES CREEK (MIN T21S R5W, SEC 35: SE NE T22S R4W, SEC 4: NE SE T22S R4W, SEC 9: SW, NW SE (FEE) SE NE, E2 SE, SW SE (MIN INT) T22S R4W, SEC 10: W2 NW, NE NW, SW SW
00014-001-002	WITTEN ELIZABETH E	CDX SEQUOYA LLC	3/3/2004	SHELBY	AL			20040805000438350	T22S R4W, SEC 4: NE SE T22S R4W, SEC 9: S2, SE NE T22S R4W, SEC 10: W2 NW, NE NW, SW SW T22S R4W, SEC 4: NE SE T22S R4W, SEC 9: S2, SE NE T22S R4W, SEC 10: W2 NW, NE NW, SW SW

Exhibit A - Part 1

Lease	Lessor	Lessee	Lease Date	County	State	Book	Page	Registry	Description
00014-001-003	RODEN DOROTHY	CDX SEQUOYA LLC	3/3/2004	SHELBY	AL			20040805000438380	T22S R4W, SEC 4: NE SE T22S R4W, SEC 9: S2, SE NE T22S R4W, SEC 10: W2 NW, NE NW, SW SW
00014-001-003	RODEN DOROTHY	CDX SEQUOYA LLC	3/3/2004	BIBB	AL	139	270		T22S R4W, SEC 4: NE SE T22S R4W, SEC 9: S2, SE NE T22S R4W, SEC 10: W2 NW, NE NW, SW SW
00014-001-004	WITTEN JOHN	CDX SEQUOYA LLC	5/21/2004	SHELBY	AL			20040805000438450	T22S R4W, SEC 4: NE SE T22S R4W, SEC 9: S2, SE NE T22S R4W, SEC 10: W2 NW, NE NW, SW SW
00014-001-005	WITTEN AMY	CDX SEQUOYA LLC	5/21/2004	SHELBY	AL			20040805000438440	T22S R4W, SEC 4: NE SE T22S R4W, SEC 9: S2, SE NE T22S R4W, SEC 10: W2 NW, NE NW, SW SW
00014-002-000	LITTLE GEM COAL COMPANY	CDX SEQUOYA LLC	5/26/2004	SHELBY	AL			20040805000438360	T22S R3W, SEC 5: E2 NW, SW NW, W2 NE, W2 NE T22S R3W, SEC 6: E2 NE, NW NE, E2 NW T22S R3W, SEC 7: NE NE, N2 SE NE T21S R3W, SEC 29: S2 SE, SE SW T21S R3W, SEC 31: E2 SE, SW SE T21S R3W, SEC 32: ALL LESS N2 NW AND 22.81 AC IN
00014-004-000	EUGENE SUTLEY	CDX SEQUOYA LLC	4/19/2004	SHELBY	AL			20040805000438370	T21S R5W, SEC 11: NE NE, NE SE NE T21S R5W, SEC 12: N2 NW T21S R5W, SEC 13: W2 NW, E2 SW, NW SE T21S R5W, SEC 14: E2 NE T21S R5W, SEC 24: NW NW
00014-005-001	SOUTHERN ELECTRIC GENERATING COMPAN	CDX GAS LLC, CDX SEQUOYA LLC	10/1/2004	SHELBY	AL			20050323000131220	T22S R4W, SEC 20: N2, SE T22S R5W, SEC 1: SW T22S R5W, SEC 2: SE NE, E2 SE T22S R5W, SEC 6: N2 NW T22S R5W, SEC 11: E2 NW, E2 SE T22S R5W, SEC 12: W2 NW, SW SW T22S R5W, SEC 14: NE NE, SW NE T22S R6W, SEC 1: W2 SW T22S R6W, SEC 2: SE NE, NE NW, S2 NW, NE SE T24N R10E, SEC 12: NE, N2 NW, SW NW T24N R10E, SEC 21: SE NW, 2 ACS IN THE NE CORNER T24N R11E, SEC 3: SE NE, W2 NE, E2 W2, NW SW, SE T24N R11E, SEC 4: NE SW, S2 SW, SE T24N R11E, SEC 5: SW, NE SE, S2 SE T24N R11E, SEC 6: NE, N2 SE T24N R11E, SEC 8: NE NE, LESS 2.7 ACS IN THE E SIDE T24N R11E, SEC 9: NW NW, LESS & EXCEPT 2.6 ACS IN T24N R11E, SEC 11: NE SW, S2 SW, SW SE, N2 SE T22S R4W, SEC 5: S2 N2, S2

Exhibit A - Part 1

Lease	Lessor	Lessee	Lease Date	County	State	Book	Page	Registry	Description
									T22S R4W, SEC 7, S2 SE T22S R4W, SEC 8, NW NW, SW SW, E2 SE T22S R4W, SEC 17, NE SW, SE, N2 T22S R4W, SEC 18, E2 NE T22S R4W, SEC 29, N2 NE OF FRACTIONAL SECTION T22S R5W, SEC 1, NE, N2 SE, W2 SE, NW T22S R5W, SEC 3, NE NE, S2 NE, W2 SE, W2 T22S R5W, SEC 5, ALL T22S R5W, SEC 9, ALL T22S R5W, SEC 11, NE, W2 NW, SW, W2 SE T22S R5W, SEC 12, NW NE T22S R5W, SEC 15, ALL T22S R5W, SEC 26, ALL FRACTIONAL SECTION T22S R5W, SEC 27, ALL FRACTIONAL SECTION T23N R1E, SEC 2, NW NE, N2 NW T23N R1E, SEC 3, N2 N2 T24N R1OE, SEC 1, ALL T24N R1OE, SEC 3, NE NE, S2 NE, SE, W2 T24N R1OE, SEC 11, ALL T24N R1OE, SEC 15, N2 NE, SW NE, W2 SE, SE SE, W2 T24N R11E, SEC 3, NE NE, W2 NW T24N R11E, SEC 5, NW SE T24N R11E, SEC 6, N2 SW T24N R11E, SEC 7, NE NE, NW SW T24N R9E, SEC 1, SE NE, SE, SE2 SW NE, SE2 NE SW T24N R9E, SEC 3, SE T24N R9E, SEC 4, SE SE, SW SW T24N R9E, SEC 10, N2 NE T24N R9E, SEC 11, ALL T24N R9E, SEC 12, W2 NW, SE NW, NE SW, W2 NE T24N R9E, SEC 13, NE NE, S2 NE, NE SE, W2 SE, W2 T24N R9E, SEC 14, E2 NW T24N R9E, SEC 15, NE, N2 NW, SE NW, E2 SW, SE T24N R9E, SEC 23, N2 NW, NE SW, S2 SW, E2 T24N R9E, SEC 24, N2 NW, SW NW, NW SW, S2 SW T24N R9E, SEC 27, S2 NE, NE SW T21S R5W, SEC 36, NW SW T21S R5W, SEC 36, N2 SE, NE SW, NW SW T21S R4W, SEC 30, SW, N2 NE, NE NW, 10 ACS IN NE T21S R3W, SEC 18, ALL 1/2 NE NW, SW NW, NW SW,

Exhibit A - Part 1

Lessee	Lessor	Lessee	Lease Date	County	State	Book	Page	Registry	Description
									T21S R3W, SEC 5; W2 NE, E2 SW T21S R3W, SEC 17; SW NE, S2 NW, SW, NW SE, SE SE, T21S R3W, SEC 19; S2 NE, SE, E2 SW T21S R3W, SEC 20; W2 NE, SE NE, W2 SE, SE SE, W2 T21S R3W, SEC 29; N2 N2, SE NE, NE SE, SW SW T21S R3W, SEC 30; SE, E2 SW, SW SW, N2 NE T21S R3W, SEC 31; N2, NW SE, SW T21S R3W, SEC 32; NE NW T21S R4W, SEC 3; S2, NE NW T21S R4W, SEC 6; SW SW T21S R4W, SEC 7; N2 NW T21S R4W, SEC 8; N2 SE, S2 NE T21S R4W, SEC 13; NE DIAGONAL 1/2 OF SW, NE NE, E2 E2 NW NE, W2 NW NE, W2 E2 NW NE, S2 NW T21S R4W, SEC 17; S2 SE, NW SE, W2 SW T21S R4W, SEC 19; W2 NE, NE NW, E2 NW NW, SE T21S R4W, SEC 25; SE DIAGONAL 1/2 OF NE NW, NW DIAGONAL HALF OF E2 SW NW, SE, NE SW, E2 NW T21S R4W, SEC 31; SE NW, NE SW, SW SW T21S R4W, SEC 35; SE DIAGONAL HALF OF S2 NE, SE T21S R4W, SEC 36; NE, NW NW, S2 NW, S2 EXCEPT 4 T21S R5W, SEC 1; SE SE T21S R5W, SEC 12; W2 NW NE, SE NW NE, NE NE T21S R5W, SEC 24; N2 NE, N2 SW T21S R5W, SEC 25; SE NW, SW SW T21S R5W, SEC 26; SE SE T21S R5W, SEC 35; NE NE T21S R5W, SEC 36; NW NW, E2 NE T22S R3W, SEC 6; SW NE, W2 NW, W2 E2 SE, W 2SE, T22S R3W, SEC 7; NW NE, W2, SW SE T22S R3W, SEC 18; W2 W2, N2 NE SW WEST OF OLD MONTEVALLO-TUSCALOOSA DIRT ROAD, A PARCEL OF LAND IN THE SW CORNER OF THE E2 NW MORE FULLY DESCRIBED AS: BEGIN AT SW CORNER OF E2 NW, T22S R3W, SEC 19; BEGINNING AT THE SE CORNER OF THE SW SW, SECTION 19, GO N ALONG THE E LINE OF SAID SW SW FOR 362.79 FT. THENCE, RIGHT 55 DEGS T22S R3W, SEC 30; ALL OF FRACTIONAL SECTION W T22S R4W, SEC 1; NE, SE, S2 SW, S2 NW, N2 SW, NE T22S R4W, SEC 2; ALL T22S R4W, SEC 3; NE SE T22S R4W, SEC 4; ALL T22S R4W, SEC 9; E2 NW, W2 NE

Exhibit A - Part 1

Lease	Lessor	Lessee	Lease Date	County	State	Book	Page	Registry	Description
									T22S R4W, SEC 10: NE, N2 SW, SE NW T22S R4W, SEC 11: S2 NE, NW NE, E2 NW, NW NW, T22S R4W, SEC 12: E2, E2 W2, NW NW, NE SW NW, T22S R4W, SEC 13: E2, E2 W2, E2 NW NW, SE SW T22S R4W, SEC 14: S2 LESS E2 NE SE T22S R4W, SEC 15: W2 NE, N2 S2 T22S R4W, SEC 16: NE, S2 T22S R4W, SEC 21: ALL T22S R4W, SEC 22: E2, N2 NW, SE NW, E2 SW T22S R4W, SEC 23: ALL T22S R4W, SEC 24: ALL T22S R4W, SEC 25: ALL FRACTIONAL SECTION T22S R4W, SEC 26: ALL FRACTIONAL SECTION T22S R4W, SEC 27: FRACTIONAL NE T24N R11E, SEC 1: ALL T24N R11E, SEC 2: ALL T24N R11E, SEC 11: NW, NE T24N R11E, SEC 12: N2, SE, N2 SW T24N R11E, SEC 13: W2 NE T24N R12E, SEC 5: NW SW, THAT PART OF THE N2 OF FRACTIONAL SECTION W OF SOUTHERN RR ROW. EXCEPT THAT PART OF THE FOLLOWING TRACT WHICH LIES W OF SAID ROW, COMMENCING AT A CERTAIN T24N R12E, SEC 6: W2 W2, E2 SE SE, NW SE, NE SW, T24N R12E, SEC 7: SW SW, N2 NE, SW NE, S2 NW, T24N R12E, SEC 18: NW NW T21S R3W, SEC 17: NE SE, LESS 1 AC NEAR THE NW CORNER FOR CEMETERY, & LESS 1.29 ACS BEING THAT PART OF THE KENDRIC-HOLCOMB LOT AS DESCRIBED T21S R3W, SEC 18: NW SW, NE NW, SW NW, N2 N2 T21S R3W, SEC 19: N2 N2, S2 NW, W2 SW T21S R3W, SEC 20: NE NE, NE SE T21S R3W, SEC 21: NW NW LYING W OF THE MONTEVALLO-BESSEMER ROAD, LESS LOTS DESCRIBED IN DB 148, PG 178, & DB 163, PG 553, & DB 173, PG 463 & LESS THE CHURCH LOT DESCRIBED AS T21S R3W, SEC 29: S2 NW, N2 SW, SW NE, NW SE T21S R3W, SEC 30: S2 N2, N2 NW, NW SW T21S R4W, SEC 6: SW NW T21S R4W, SEC 13: S2 NE, SE T21S R4W, SEC 14: E2 SE T21S R4W, SEC 24: E2 T21S R4W, SEC 25: NE

Exhibit A - Part 1

Lease	Lessor	Lessee	Lease Date	County	State	Book	Page	Registry	Description
									T21S R4W, SEC 29, NW NW T21S R5W, SEC 2, NE NE T22S R4W, SEC 3, ALL LESS SE NW & LESS NE SE T22S R4W, SEC 9, W2 NW, NE NE T22S R4W, SEC 10, SE, SE SW T22S R4W, SEC 11, W2 SW, S2 SW SE T22S R4W, SEC 14, W2 NW, E2 NW, W2 NE T22S R4W, SEC 15, W2 NW, SE NW, S2 SW, S2 SE, E2 T22S R4W, SEC 16, NW
									T22S R04W, SEC 5, N2 N2 T22S R04W, SEC 6, ALL T22S R04W, SEC 7, N2, SW T22S R05W, SEC 1, SE SE T22S R05W, SEC 12, NE NE
									T21S R04W, SEC 15, NW SW, S2 SW T21S R04W, SEC 16, ALL
00014-005-001	SOUTHERN ELECTRIC GENERATING COMPAN	CDX GAS LLC, CDX SEQUOYA LLC	10/1/2004	BIBB	AL	149	668		T22S R4W, SEC 20, N2, SE T22S R5W, SEC 1, SW T22S R5W, SEC 2, SE NE, E2 SE T22S R5W, SEC 6, N2 NW T22S R5W, SEC 11, E2 NW, E2 SE T22S R5W, SEC 12, W2 NW, SW SW T22S R5W, SEC 14, NE NE, SW NE T22S R6W, SEC 1, W2 SW T22S R6W, SEC 2, SE NE, NE NW, S2 NW, NE SE T24N R10E, SEC 12, NE, N2 NW, SW NW T24N R10E, SEC 21, SE NW, 2 ACS IN THE NE CORNER T24N R11E, SEC 3, SE NE, W2 NE, E2 W2, NW SW, SE T24N R11E, SEC 4, NE SW, S2 SW, SE T24N R11E, SEC 5, SW, NE SE, S2 SE T24N R11E, SEC 6, NE, N2 SE T24N R11E, SEC 8, NE NE, LESS 2.7 ACS IN THE E SIDE T24N R11E, SEC 9, NW NW, LESS 8, EXCEPT 2.6 ACS IN
									T24N R11E, SEC 11, NE SW, S2 SW, SW SE, N2 SE T22S R4W, SEC 5, S2 N2, S2 T22S R4W, SEC 7, S2 SE T22S R4W, SEC 8, NW NW, SW SW, E2 SE T22S R4W, SEC 17, NE SW, SE, N2 T22S R4W, SEC 18, E2 NE T22S R4W, SEC 29, N2 NE OF FRACTIONAL SECTION

Exhibit A - Part 1

Lease	Lessor	Lessee	Lease Date	County	State	Book	Page	Registry	Description
									T22S R5W, SEC 1, NE, N2 SE, W2 SE, NW T22S R5W, SEC 3, NE NE, S2 NE, W2 SE, W2 T22S R5W, SEC 5: ALL T22S R5W, SEC 9: ALL T22S R5W, SEC 11, NE, W2 NW, SW, W2 SE T22S R5W, SEC 12: NW NE T22S R5W, SEC 15: ALL T22S R5W, SEC 26: ALL FRACTIONAL SECTION T22S R5W, SEC 27: ALL FRACTIONAL SECTION T23N R11E, SEC 2, NW NE, N2 NW T23N R11E, SEC 3: N2 N2 T24N R10E, SEC 1: ALL T24N R10E, SEC 3, NE NE, S2 NE, SE, W2 T24N R10E, SEC 11: ALL T24N R10E, SEC 15: N2 NE, SW NE, W2 SE, SE SE, W2 T24N R11E, SEC 3, NE NE, W2 NW T24N R11E, SEC 5, NW SE T24N R11E, SEC 6, N2 SW T24N R11E, SEC 7: NE NE, NW SW T24N R9E, SEC 1: SE NE, SE, SE2 SW NE, SE2 NE SW T24N R9E, SEC 3: SE T24N R9E, SEC 4: SE SE, SW SW T24N R9E, SEC 10: N2 NE T24N R9E, SEC 11: ALL T24N R9E, SEC 12: W2 NW, SE NW, NE SW, W2 NE T24N R9E, SEC 13: NE NE, S2 NE, NE SE, W2 SE, W2 T24N R9E, SEC 14: E2 NW T24N R9E, SEC 15: NE, N2 NW, SE NW, E2 SW, SE T24N R9E, SEC 23: N2 NW, NE SW, S2 SW, E2 T24N R9E, SEC 24: N2 NW, SW NW, NW SW, S2 SW T24N R9E, SEC 27: S2 NE, NE SW T21S R5W, SEC 36: NW SW T21S R5W, SEC 36: N2 SE, NE SW, NW SW T21S R4W, SEC 30: SW, N2 NE, NE NW, 10 ACS IN NE T21S R3W, SEC 18: ALL L/E NE NW, SW NW, NW SW, T21S R3W, SEC 5, W2 NE, E2 SW T21S R3W, SEC 17: SW NE, S2 NW, SW, NW SE, SE SE, T21S R3W, SEC 19: S2 NE, SE, E2 SW T21S R3W, SEC 20: W2 NE, SE NE, W2 SE, SE SE, W2

Exhibit A - Part 1

Lessee	Lessor	Lessee	Lease Date	County	State	Book	Page	Registry	Description
									T21S R3W, SEC 29; N2 N2, SE NE, NE SE, SW SW
									T21S R3W, SEC 30; SE, E2 SW, SW SW, N2 NE
									T21S R3W, SEC 31; N2, NW SE, SW
									T21S R3W, SEC 32; NE NW
									T21S R4W, SEC 3; S2, NE NW
									T21S R4W, SEC 6; SW SW
									T21S R4W, SEC 7; N2 NW
									T21S R4W, SEC 8; N2 SE, S2 NE
									T21S R4W, SEC 13; NE DIAGONAL 1/2 OF SW, NE NE, E2 E2 NW NE, W2 NW NE, W2 E2 NW NE, S2 NW
									T21S R4W, SEC 17; S2 SE, NW SE, W2 SW
									T21S R4W, SEC 19; W2 NE, NE NW, E2 NW NW, SE
									T21S R4W, SEC 25; SE DIAGONAL 1/2 OF NE NW, NW DIAGONAL HALF OF E2 SW NW, SE, NE SW, E2 NW
									T21S R4W, SEC 31; SE NW, NE SW, SW SW
									T21S R4W, SEC 35; SE DIAGONAL HALF OF S2 NE, SE
									T21S R4W, SEC 36; NE, NW NW, S2 NW, S2 EXCEPT 4
									T21S R5W, SEC 1; SE SE
									T21S R5W, SEC 12; W2 NW NE, SE NW NE, NE NE
									T21S R5W, SEC 24; N2 NE, N2 SW
									T21S R5W, SEC 25; SE NW, SW SW
									T21S R5W, SEC 26; SE SE
									T21S R5W, SEC 35; NE NE
									T21S R5W, SEC 36; NW NW, E2 NE
									T22S R3W, SEC 6; SW NE, W2 NW, W2 E2 SE, W 2SE,
									T22S R3W, SEC 7; NW NE, W2, SW SE
									T22S R3W, SEC 18; W2 W2, N2 NE SW WEST OF OLD MONTEVALLO-TUSCALOOSA DIRT ROAD, A PARCEL OF LAND IN THE SW CORNER OF THE E2 NW MORE FULLY DESCRIBED AS; BEGIN AT SW CORNER OF E2 NW,
									T22S R3W, SEC 19; BEGINNING AT THE SE CORNER OF THE SW SW, SECTION 19, GO N ALONG THE E LINE OF SAID SW SW FOR 362.79 FT. THENCE, RIGHT 55 DEGS
									T22S R3W, SEC 30; ALL OF FRACTIONAL SECTION W
									T22S R4W, SEC 1; NE, SE, S2 SW, S2 NW, N2 SW, NE
									T22S R4W, SEC 2; ALL
									T22S R4W, SEC 3; NE SE
									T22S R4W, SEC 4; ALL
									T22S R4W, SEC 9; E2 NW, W2 NE
									T22S R4W, SEC 10; NE, N2 SW, SE NW
									T22S R4W, SEC 11; S2 NE, NW NE, E2 NW, NW NW,
									T22S R4W, SEC 12; E2, E2 W2, NW NW, NE SW NW,
									T22S R4W, SEC 13; E2, E2 W2, E2 NW NW, SE SW
									T22S R4W, SEC 14; S2 LESS E2 NE SE

Exhibit A - Part 1

Lease	Lessor	Lessee	Lease Date	County	State	Book	Page	Registry	Description
									T22S R4W, SEC 15: W2 NE, N2 S2 T22S R4W, SEC 16: NE, S2 T22S R4W, SEC 21: ALL T22S R4W, SEC 22: E2, N2 NW, SE NW, E2 SW T22S R4W, SEC 23: ALL T22S R4W, SEC 24: ALL T22S R4W, SEC 25: ALL FRACTIONAL SECTION T22S R4W, SEC 26: ALL FRACTIONAL SECTION T22S R4W, SEC 27: FRACTIONAL NE T24N R11E, SEC 1: ALL T24N R11E, SEC 2: ALL T24N R11E, SEC 11: NW, NE T24N R11E, SEC 12: N2, SE, N2 SW T24N R11E, SEC 13: W2 NE T24N R12E, SEC 5: NW SW, THAT PART OF THE N2 OF FRACTIONAL SECTION W OF SOUTHERN RR ROW. EXCEPT THAT PART OF THE FOLLOWING TRACT WHICH LIES W OF SAID ROW, COMMENCING AT A CERTAIN T24N R12E, SEC 6: W2 W2, E2 SE SE, NW SE, NE SW, T24N R12E, SEC 7: SW SW, N2 NE, SW NE, S2 NW, T24N R12E, SEC 18: NW NW T21S R3W, SEC 17: NE SE, LESS 1 AC NEAR THE NW CORNER FOR CEMETERY, & LESS 1.29 ACS BEING THAT PART OF THE KENDRIC-HOLCOMB LOT AS DESCRIBED T21S R3W, SEC 18: NW SW, NE NW, SW NW, N2 N2 T21S R3W, SEC 19: N2 N2, S2 NW, W2 SW T21S R3W, SEC 20: NE NE, NE SE T21S R3W, SEC 21: NW NW LYING W OF THE MONTEVALLO-BESSEMER ROAD, LESS LOTS DESCRIBED IN DB 148, PG 178, & DB 163, PG 553, & DB 173, PG 463 & LESS THE CHURCH LOT DESCRIBED AS T21S R3W, SEC 29: S2 NW, N2 SW, SW NE, NW SE T21S R3W, SEC 30: S2 N2, N2 NW, NW SW T21S R4W, SEC 6: SW NW T21S R4W, SEC 13: S2 NE, SE T21S R4W, SEC 14: E2 SE T21S R4W, SEC 24: E2 T21S R4W, SEC 25: NE T21S R4W, SEC 29: NW NW

CERTIFIED 11:40:20 6002/42/LO
Attest: Deputy County Clerk
00692\$ 79/22 06858200042406002



Exhibit A - Part 1

Lease	Lessor	Lessee	Lease Date	County	State	Book	Page	Registry	Description
									T21S R5W, SEC 2: NE NE T22S R4W, SEC 3: ALL LESS SE NW & LESS NE SE T22S R4W, SEC 9: W2 NW, NE NE T22S R4W, SEC 10: SE, SE SW T22S R4W, SEC 11: W2 SW, S2 SW SE T22S R4W, SEC 14: W2 NW, E2 NW, W2 NE T22S R4W, SEC 15: W2 NW, SE NW, S2 SW, S2 SE, E2 T22S R4W, SEC 16: NW T22S R04W, SEC 5: N2 N2 T22S R04W, SEC 6: ALL T22S R04W, SEC 7: N2, SW T22S R05W, SEC 1: SE SE T22S R05W, SEC 12: NE NE T21S R04W, SEC 15: NW SW, S2 SW T21S R04W, SEC 16: ALL T22S R4W, SEC 6: SWNW
00014-005-002	BOWATER ALABAMA INCORPORATED	CDX SEQUOYA LLC	10/12/2004	Bibb	AL	226	119		T21S R5W, SEC 36: NE SW, N2 SE, NW SW T21S R4W, SEC 31: SWSW T22S R4W, SEC 20: N2, SE T22S R5W, SEC 1: SW T22S R5W, SEC 2: SENE, E2SE T22S R5W, SEC 6: N2NW T22S R5W, SEC 11: E2NW, E2SE T22S R5W, SEC 12: W2NW SWSW T22S R5W, SEC 14: NENE, SWNE T22S R6W, SEC 1: W2SW T22S R6W, SEC 2: SENE, NENW, S2NW, NESE T24N R10E, SEC 12: NE, N2NW, SWNW T24N R10E, SEC 21: SENW, TWO ACRES IN THE SWNW DESCRIBED AS FOLLOWS: BEGIN AT THE NORTHEAST CORNER OF THE SOUTHWEST QUARTER OF THE NORTHWEST QUARTER, RUN THENCE WEST 210 T24N R11E, SEC 3: SENE, W2NE, E2W2, NWSW, SE T24N R11E, SEC 4: NESW, S2SW, SE T24N R11E, SEC 5: SW, NESE, S2SE T24N R11E, SEC 6: NE, N2SE T24N R11E, SEC 8: NENE LESS AND EXCEPT 2.70 ACRES

Exhibit A - Part 1

Lease	Lessor	Lessee	Lease Date	County	State	Book	Page	Registry	Description
									T24N R11E, SEC 9, NWNW LESS 2.60 ACRES DESCRIBED AS FOLLOWS, BEGIN AT THE SW CORNER OF SAID FORTY, RUN THENCE EAST 506 FEET TO BLOCTON PIPER ROAD, THENCE IN A NORTHWESTERLY T24N R11E, SEC 11: NESW, S2SW, SWSE, N2SE T22S R5W, SEC 12, SE, E2W2, SWNE, NWSW T24N R12E, SEC 7, SWSW T21S R4W, SEC 30: N2NE, NENW T21S R3W, SEC 18, NWNW T21S R3W, SEC 5, W2NE, E2SW T21S R3W, SEC 17, SWNE, S2NW, SW, NWSE, SESE, T21S R3W, SEC 18, E2, E2SW, SENW, SWSW LESS THE T21S R3W, SEC 19, S2NE, SE LESS THAT PART T21S R3W, SEC 20, W2, W2NE, SENE, W2SE, SESE T21S R3W, SEC 29, N2N2, SENE, NESE, SWSW LESS T21S R3W, SEC 30, SE LESS PART BELONGING TO SEGO, E2SW, SWSW, N2NE LESS PART BELONGING T21S R3W, SEC 31, N2 LESS PART BELONGING TO T21S R3W, SEC 32, NENW T21S R4W, SEC 3, S2, NENW T21S R4W, SEC 6, SWSW T21S R4W, SEC 7, N2NW T21S R4W, SEC 8, N2SE, S2NE T21S R4W, SEC 13, NENE NORTH OF R.R., E2E2NWNE NORTH OF R.R, S2NW, NE2NWSW, W2NWNE, T21S R4W, SEC 17, S2SE, NWSE, W2SW T21S R4W, SEC 19, W2NE, NENW, E2NWNW, SESW, T21S R4W, SEC 25, SE DIAGONAL HALF OF NENW, NW DIAGONAL HALF OF E2SWNW, SE4, NESW, T21S R4W, SEC 30, S2NE, W2NW, SW4, SWSE, T21S R4W, SEC 31, SENW, NESW T21S R4W, SEC 35, SE DIAGONAL HALF OF S2NE, SE T21S R4W, SEC 36, NENW,

Exhibit A - Part 1

Lease	Lessor	Lessee	Lease Date	County	State	Book	Page	Registry	Description
									NE4, NWNW, S2NW, S2 LESS 4 ACRES IN THE NE T21S R5W, SEC 1, SESE T21S R5W, SEC 12, W2NWNE, SENWNE, NENE T21S R5W, SEC 24, N2NE, N2SW T21S R5W, SEC 25, SWSW, SENW T21S R5W, SEC 26, SESE T21S R5W, SEC 35, NENE T21S R5W, SEC 36, NWNW, E2NE T22S R3W, SEC 6, SWNE, W2NW, W2E2SE, W2SE, T22S R3W, SEC 7, NWNE, W2, SWSE T22S R3W, SEC 18, W2W2, N2NESW WEST OF THE OLD MONTEVALLO-TUSCALOOSA DIRT ROAD, A PARCEL OF LAND IN THE SW CORNER OF THE E2NW MORE FULLY DESCRIBED AS FOLLOWS: BEGIN AT THE T22S R3W, SEC 19, BEGINNING AT THE SE CORNER OF THE SW QUARTER OF THE SW QUARTER, SECTION 19, GO NORTH ALONG THE EAST LINE OF SAID SW QUARTER OF SW QUARTER FOR 362.79 FEET. THENCE, T22S R3W, SEC 30, ALL OF FRACTIONAL SECTION T22S R4W, SEC 1, NE, SE, S2SW, S2NW, N2SW, NENW LESS 9 ACRES, NORTH 31 ACRES OF THE T22S R4W, SEC 2, S2SE, NWSE, S2SW, NESW, NWNE, S2NE, SENW LYING SOUTH OF THE MONEVALLO AND T22S R4W, SEC 3, NESE T22S R4W, SEC 4, SW, NW, NE, NWSE, S2SE T22S R4W, SEC 9, W2NE, E2NW T22S R4W, SEC 10, E2NE, NESW, W2NE, SENW, T22S R4W, SEC 11, S2NE, NWNE, E2NW, NWNW, T22S R4W, SEC 12, E2, E2W2, NWNW, NESWNW, T22S R4W, SEC 13, E2, E2W2, E2NWNW, SESWNW, T22S R4W, SEC 14, SW, S2SE, W2NESE, NWSE T22S R4W, SEC 15, W2NE, N2S2 T22S R4W, SEC 16, NE, S2 T22S R4W, SEC 21, ALL T22S R4W, SEC 22, E2, N2NW, SENW, E2SW T22S R4W, SEC 23, ALL T22S R4W, SEC 24, ALL T22S R4W, SEC 25, ALL OF FRACTIONAL SECTION T22S R4W, SEC 26, ALL OF FRACTIONAL SECTION T22S R4W, SEC 27, NE T24N R1E, SEC 1, ALL T24N R1E, SEC 2, ALL T24N R1E, SEC 11, NE, NW T24N R1E, SEC 12, N2, SE, N2SW

Exhibit A - Part 1

Lease	Lessor	Lessee	Lease Date	County	State	Book	Page	Registry	Description
									T24N R11E, SEC 13: W2NE T24N R12E, SEC 5, NWSW, THAT PART OF THE N2 OF FRACTIONAL SECTION WEST OF SOUTHERN RAILROAD R.O.W. EXCEPT THAT PART OF THE FOLLOWING TRACT WHICH LIES W. OF SAID R.O.W.; COMMENCING AT A T24N R12E, SEC 6: NE, NESE, E2NW, NESW, NWSE, T24N R12E, SEC 7: N2NE, SWNE, S2NW, NWNW T24N R12E, SEC 18, NWNW
									T21S R04W, SEC 15: NW SW, S2 SW T21S R04W, SEC 16: ALL T22S R4W, SEC 6: SWNW
00014-005-002	BOWATER ALABAMA INCORPORATED	CDX SEQUOYA LLC	10/12/2004	BIBB	AL	148	500		T21S R5W, SEC 36: NE SW, N2 SE, NW SW T21S R4W, SEC 31: SWSW T22S R4W, SEC 20: N2, SE T22S R5W, SEC 1: SW T22S R5W, SEC 2: SENE, E2SE T22S R5W, SEC 6: N2NW T22S R5W, SEC 11: E2NW, E2SE T22S R5W, SEC 12: W2NW SWSW T22S R5W, SEC 14: NENE, SWNE T22S R6W, SEC 1: W2SW T22S R6W, SEC 2: SENE, NENW, S2NW, NESE T24N R10E, SEC 12: NE, N2NW, SWNW T24N R10E, SEC 21: SENW, TWO ACRES IN THE SWNW DESCRIBED AS FOLLOWS: BEGIN AT THE NORTHEAST CORNER OF THE SOUTHWEST QUARTER OF THE NORTHWEST QUARTER, RUN THENCE WEST 210 T24N R11E, SEC 3: SENE, W2NE, E2W2, NWSW, SE T24N R11E, SEC 4: NESW, S2SW, SE T24N R11E, SEC 5: SW, NESE, S2SE T24N R11E, SEC 6: NE, N2SE T24N R11E, SEC 8: NENE LESS AND EXCEPT 2.70 ACRES DESCRIBED AS FOLLOWS: BEGIN AT THE SW CORNER OF SAID FORTY, RUN THENCE EAST 506 FEET TO BLOCTON PIPER ROAD, THENCE IN A NORTHWESTERLY T24N R11E, SEC 11: NESW, S2SW, SWSE, N2SE T22S R5W, SEC 12: SE, E2W2, SWNE, NWSW T24N R12E, SEC 7: SWSW

Exhibit A - Part 1

Lease	Lessor	Lessee	Lease Date	County	State	Book	Page	Registry	Description
									T21S R4W, SEC 30; N2NE, NENW
									T21S R3W, SEC 18; NWNW
									T21S R3W, SEC 5; W2NE, E2SW
									T21S R3W, SEC 17; SWNE, S2NW, SW, NWSE, SESE,
									T21S R3W, SEC 18; E2, E2SW, SENW, SWSW LESS THE
									T21S R3W, SEC 19; S2NE, SE LESS THAT PART
									T21S R3W, SEC 20; W2, W2NE, SENE, W2SE, SESE
									T21S R3W, SEC 29; N2N2, SENE, NESE, SWSW LESS
									T21S R3W, SEC 30; SE LESS PART BELONGING TO
									SEGCO, E2SW, SWSW, N2NE LESS PART BELONGING
									T21S R3W, SEC 31; N2 LESS PART BELONGING TO
									T21S R3W, SEC 32; NENW
									T21S R4W, SEC 3; S2, NENW
									T21S R4W, SEC 6; SWSW
									T21S R4W, SEC 7; N2NW
									T21S R4W, SEC 8; N2SE, S2NE
									T21S R4W, SEC 13; NENE NORTH OF R.R., E2E2NWNE
									NORTH OF R.R, S2NW, NE2NWSW, W2NWNE,
									T21S R4W, SEC 17; S2SE, NWSE, W2SW
									T21S R4W, SEC 19; W2NE, NENW, E2NWNW, SESW,
									T21S R4W, SEC 25; SE DIAGONAL HALF OF NENW,
									NW DIAGONAL HALF OF E2SWNW, SE4, NESW,
									T21S R4W, SEC 30; S2NE, W2NW, SW4, SWSE,
									T21S R4W, SEC 31; SENW, NESW
									T21S R4W, SEC 35; SE DIAGONAL HALF OF S2NE, SE
									T21S R4W, SEC 36; NENW,
									NE4, NWNW, S2NW, S2 LESS 4 ACRES IN THE NE
									T21S R5W, SEC 1; SESE
									T21S R5W, SEC 12; W2NWNE, SENWNE, NENE
									T21S R5W, SEC 24; N2NE, N2SW
									T21S R5W, SEC 25; SWSW, SENW
									T21S R5W, SEC 26; SESE
									T21S R5W, SEC 35; NENE
									T21S R5W, SEC 36; NWNW, E2NE
									T22S R3W, SEC 6; SWNE, W2NW, W2E2SE, W2SE,
									T22S R3W, SEC 7; NWNE, W2, SWSE
									T22S R3W, SEC 18; W2W2, N2NESW WEST OF THE
									OLD MONTEVALLO-TUSCALOOSA DIRT ROAD; A
									PARCEL OF LAND IN THE SW CORNER OF THE E2NW
									MORE FULLY DESCRIBED AS FOLLOWS: BEGIN AT THE

Exhibit A - Part 1

Lease	Lessor	Lessee	Lease Date	County	State	Book	Page	Registry	Description
									T22S R3W, SEC 19; BEGINNING AT THE SE CORNER OF THE SW QUARTER OF THE SW QUARTER, SECTION 19, GO NORTH ALONG THE EAST LINE OF SAID SW QUARTER OF SW QUARTER FOR 362.79 FEET. THENCE, T22S R3W, SEC 30; ALL OF FRACTIONAL SECTION T22S R4W, SEC 1; NE, SE, S2SW, S2NW, N2SW, NENW LESS 9 ACRES, NORTH 31 ACRES OF THE T22S R4W, SEC 2; S2SE, NWSE, S2SW, NESW, NWNE, S2NE, SENW LYING SOUTH OF THE MONEVALLO AND T22S R4W, SEC 3; NESE T22S R4W, SEC 4; SW, NW, NE, NWSE, S2SE T22S R4W, SEC 9; W2NE, E2NW T22S R4W, SEC 10; E2NE, NESW, W2NE, SENW, T22S R4W, SEC 11; S2NE, NWNE, E2NW, NWNW, T22S R4W, SEC 12; E2, E2W2, NWNW, NESWNW, T22S R4W, SEC 13; E2, E2W2, E2NWNW, SESWNW, T22S R4W, SEC 14; SW, S2SE, W2NESE, NWSE T22S R4W, SEC 15; W2NE, N2S2 T22S R4W, SEC 16; NE, S2 T22S R4W, SEC 21; ALL T22S R4W, SEC 22; E2, N2NW, SENW, E2SW T22S R4W, SEC 23; ALL T22S R4W, SEC 24; ALL T22S R4W, SEC 25; ALL OF FRACTIONAL SECTION T22S R4W, SEC 26; ALL OF FRACTIONAL SECTION T22S R4W, SEC 27; NE T24N R11E, SEC 1; ALL T24N R11E, SEC 2; ALL T24N R11E, SEC 11; NE, NW T24N R11E, SEC 12; N2, SE, N2SW T24N R11E, SEC 13; W2NE T24N R12E, SEC 5; NWSW, THAT PART OF THE N2 OF FRACTIONAL SECTION WEST OF SOUTHERN RAILROAD R.O.W. EXCEPT THAT PART OF THE FOLLOWING TRACT WHICH LIES W. OF SAID R.O.W.; COMMENCING AT A T24N R12E, SEC 6; NE, NESE, E2NW, NESW, NWSE, T24N R12E, SEC 7; N2NE, SWNE, S2NW, NWNW T24N R12E, SEC 18; NWNW T21S R04W, SEC 15; NW SW, S2 SW T21S R04W, SEC 16; ALL

CERTIFIED true and correct
Notary Public for the State of Oklahoma
00:692\$ 69/82 068582000742106002
T21S R04W, SEC 15; NW SW, S2 SW
T21S R04W, SEC 16; ALL

Exhibit A - Part 1

Lease	Lessor	Lessee	Lease Date	County	State	Book	Page	Registry	Description
00014-005-002	BOWWATER ALABAMA INCORPORATED	CDX SEQUOYA LLC	10/12/2004	SHELBY	AL			20050303000100960	T22S R4W, SEC 6: SWNW T21S R5W, SEC 36: NE SW, N2 SE, NW SW T21S R4W, SEC 31: SWSW T22S R4W, SEC 20: N2, SE T22S R5W, SEC 1: SW T22S R5W, SEC 2: SENE, E2SE T22S R5W, SEC 6: N2NW T22S R5W, SEC 11: E2NW, E2SE T22S R5W, SEC 12: W2NW SWSW T22S R5W, SEC 14: NENE, SWNE T22S R6W, SEC 1: W2SW T22S R6W, SEC 2: SENE, NENW, S2NW, NESE T24N R10E, SEC 12: NE, N2NW, SWNW T24N R10E, SEC 21: SENW, TWO ACRES IN THE SWNW DESCRIBED AS FOLLOWS: BEGIN AT THE NORTHEAST CORNER OF THE SOUTHWEST QUARTER OF THE NORTHWEST QUARTER, RUN THENCE WEST 210 T24N R11E, SEC 3: SENE, W2NE, E2W2, NWSW, SE T24N R11E, SEC 4: NESW, S2SW, SE T24N R11E, SEC 5: SW, NESE, S2SE T24N R11E, SEC 6: NE, N2SE T24N R11E, SEC 8: NENE LESS AND EXCEPT 2.70 ACRES T24N R11E, SEC 9: NWNW LESS 2.60 ACRES DESCRIBED AS FOLLOWS: BEGIN AT THE SW CORNER OF SAID FORTY, RUN THENCE EAST 506 FEET TO BLOCTON PIPER ROAD, THENCE IN A NORTHWESTERLY T24N R11E, SEC 11: NESW, S2SW, SWSE, N2SE T22S R5W, SEC 12: SE, E2W2, SWNE, NWSW T24N R12E, SEC 7: SWSW T21S R4W, SEC 30: N2NE, NENW T21S R3W, SEC 18: NWNW T21S R3W, SEC 5: W2NE, E2SW T21S R3W, SEC 17: SWNE, S2NW, SW, NWSE, SESE, T21S R3W, SEC 18: E2, E2SW, SENW, SWSW LESS THE T21S R3W, SEC 19: S2NE, SE LESS THAT PART T21S R3W, SEC 20: W2, W2NE, SENE, W2SE, SESE T21S R3W, SEC 29: N2N2, SENE, NESE, SWSW LESS

Exhibit A - Part 1

Lease	Lessor	Lessee	Lease Date	County	State	Book	Page	Registry	Description
									T21S R3W, SEC 30: SE LESS PART BELONGING TO SECCO, E2SW, SWSW, N2NE LESS PART BELONGING T21S R3W, SEC 31: N2 LESS PART BELONGING TO T21S R3W, SEC 32: NENW T21S R4W, SEC 3: S2, NENW T21S R4W, SEC 6: SWSW T21S R4W, SEC 7: N2NW T21S R4W, SEC 8: N2SE, S2NE T21S R4W, SEC 13: NENE NORTH OF R.R., E2E2NWNE NORTH OF R.R, S2NW, NE2NWSW, W2NWNE, T21S R4W, SEC 17: S2SE, NWSE, W2SW T21S R4W, SEC 19: W2NE, NENW, E2NWNW, SESW, T21S R4W, SEC 25: SE DIAGONAL HALF OF NENW, NW DIAGONAL HALF OF E2SWNW, SE4, NESW, T21S R4W, SEC 30: S2NE, W2NW, SW4, SWSE, T21S R4W, SEC 31: SENW, NESW T21S R4W, SEC 35: SE DIAGONAL HALF OF S2NE, SE T21S R4W, SEC 36: NENW, NE4, NWNW, S2NW, S2 LESS 4 ACRES IN THE NE T21S R5W, SEC 1: SESE T21S R5W, SEC 12: W2NWNE, SENWNE, NENE T21S R5W, SEC 24: N2NE, N2SW T21S R5W, SEC 25: SWSW, SENW T21S R5W, SEC 26: SESE T21S R5W, SEC 35: NENE T21S R5W, SEC 36: NWNW, E2NE T22S R3W, SEC 6: SWNE, W2NW, W2E2SE, W2SE, T22S R3W, SEC 7: NWNE, W2, SWSE T22S R3W, SEC 18: W2W2, N2NESW WEST OF THE OLD MONTEVALLO-TUSCALOOSA DIRT ROAD; A PARCEL OF LAND IN THE SW CORNER OF THE E2NW MORE FULLY DESCRIBED AS FOLLOWS: BEGIN AT THE T22S R3W, SEC 19: BEGINNING AT THE SE CORNER OF THE SW QUARTER OF THE SW QUARTER, SECTION 19, GO NORTH ALONG THE EAST LINE OF SAID SW QUARTER OF SW QUARTER FOR 362.79 FEET. THENCE, T22S R3W, SEC 30: ALL OF FRACTIONAL SECTION T22S R4W, SEC 1: NE, SE, S2SW, S2NW, N2SW, NENW LESS 9 ACRES, NORTH 31 ACRES OF THE T22S R4W, SEC 2: S2SE, NWSE, S2SW, NESW, NWNE, S2NE, SENW LYING SOUTH OF THE MONEVALLO AND T22S R4W, SEC 3: NESE T22S R4W, SEC 4: SW, NW, NE, NWSE, S2SE

Exhibit A - Part 1

Lease	Lessor	Lessee	Lease Date	County	State	Book	Page	Registry	Description
00014-005-003	KIMBERLY CLARK WORLDWIDE	CDX SEQUOYA LLC, CDX GAS, LLC, CD EXPLORATION	11/29/2004	Bibb	AL	190	186	20070410000163750	T22S R4W, SEC 9: W2NE, E2NW
									T22S R4W, SEC 10: E2NE, NESW, W2NE, SENW,
									T22S R4W, SEC 11: S2NE, NWNE, E2NW, NWNW,
									T22S R4W, SEC 12: E2, E2W2, NWNW, NESWNW,
									T22S R4W, SEC 13: E2, E2W2, E2NWNW, SESWNW,
									T22S R4W, SEC 14: SW, S2SE, W2NESE, NWSE
									T22S R4W, SEC 15: W2NE, N2S2
									T22S R4W, SEC 16: NE, S2
									T22S R4W, SEC 21: ALL
									T22S R4W, SEC 22: E2, N2NW, SENW, E2SW
00014-005-003	KIMBERLY CLARK WORLDWIDE	CDX SEQUOYA LLC, CDX GAS, LLC, CD EXPLORATION	11/29/2004	Bibb	AL	190	186	20070410000163750	T22S R4W, SEC 23: ALL
									T22S R4W, SEC 24: ALL
									T22S R4W, SEC 25: ALL OF FRACTIONAL SECTION
									T22S R4W, SEC 26: ALL OF FRACTIONAL SECTION
									T22S R4W, SEC 27: NE
									T24N R11E, SEC 1: ALL
									T24N R11E, SEC 2: ALL
									T24N R11E, SEC 11: NE, NW
									T24N R11E, SEC 12: N2, SE, N2SW
									T24N R11E, SEC 13: W2NE
00014-005-003	KIMBERLY CLARK WORLDWIDE	CDX SEQUOYA LLC, CDX GAS, LLC, CD EXPLORATION	11/29/2004	Bibb	AL	190	186	20070410000163750	T24N R12E, SEC 5: NWSW, THAT PART OF THE N2 OF FRACTIONAL SECTION WEST OF SOUTHERN RAILROAD R.O.W. EXCEPT THAT PART OF THE FOLLOWING TRACT WHICH LIES W. OF SAID R.O.W., COMMENCING AT A
									T24N R12E, SEC 6: NE, NESE, E2NW, NESW, NWSE,
									T24N R12E, SEC 7: N2NE, SWNE, S2NW, NWNW
									T24N R12E, SEC 18: NWNW
									T21S R04W, SEC 15: NW SW, S2 SW
									T21S R04W, SEC 16: ALL
									T22S R4W, SEC 6: SWNW
									T21S R5W, SEC 36: NE SW, N2 SE, NW SW
									T21S R4W, SEC 31: SWSW
									T22S R4W, SEC 20: N2, SE
00014-005-003	KIMBERLY CLARK WORLDWIDE	CDX SEQUOYA LLC, CDX GAS, LLC, CD EXPLORATION	11/29/2004	Bibb	AL	190	186	20070410000163750	T22S R5W, SEC 1: SW
									T22S R5W, SEC 2: SENE, E2SE
									T22S R5W, SEC 6: N2NW
									T22S R5W, SEC 11: E2NW, E2SE
									T22S R5W, SEC 12: W2NW SWSW
									T22S R5W, SEC 14: NENE, SWNE
									T22S R6W, SEC 1: W2SW
									T22S R6W, SEC 2: SENE, NENW, S2NW, NESE
									T24N R10E, SEC 12: NE, N2NW, SWNW

Exhibit A - Part 1

Lease	Lessor	Lessee	Lease Date	County	State	Book	Page	Registry	Description
									T24N R10E, SEC 21: SENW, TWO ACS IN THE SWNW DESCRIBED AS FOLLOWS: BEGIN AT THE NE CORNER OF THE SOUTHWEST QUARTER OF THE NORTHWEST
									T24N R11E, SEC 3: SENE, W2NE, E2W2, NWSW, SE
									T24N R11E, SEC 4: NESW, S2SW, SE
									T24N R11E, SEC 5: SW, NESE, S2SE
									T24N R11E, SEC 6: NE, N2SE
									T24N R11E, SEC 8: NENE LESS & EXCEPT 2.70 ACS ON
									T24N R11E, SEC 9: NWNW LESS 2.60 ACS DESCRIBED
									AS FOLLOWS, BEGIN AT THE SW CORNER OF SAID
									FORTY, RUN THENCE EAST 506 FT TO BLOCTON PIPER
									RD, THENCE IN A NORTHWESTERLY DIRECTION ALONG
									T24N R11E, SEC 11: NESW, S2SW, SWSE, N2SE
									T22S R5W, SEC 12: SE, E2W2, SWNE, NWSW
									T24N R12E, SEC 7: SWSW
									T21S R4W, SEC 30: N2NE, NENW
									T21S R3W, SEC 18: NWNW
									T21S R3W, SEC 5: W2NE, E2SW
									T21S R3W, SEC 17: SWNE, S2NW, SW, NWSE, SESE,
									T21S R3W, SEC 18: E2, E2SW, SENW, SWSW LESS THE
									T21S R3W, SEC 19: S2NE, SE LESS THAT PART
									T21S R3W, SEC 20: W2, W2NE, SENE, W2SE, SESE
									T21S R3W, SEC 29: N2N2, SENE, NESE, SWSW LESS
									T21S R3W, SEC 30: SE LESS PART BELONGING TO
									SEGO, E2SW, SWSW, N2NE LESS PART BELONGING
									T21S R3W, SEC 31: N2 LESS PART BELONGING TO
									T21S R3W, SEC 32: NENW
									T21S R4W, SEC 3: S2, NENW
									T21S R4W, SEC 6: SWSW
									T21S R4W, SEC 7: N2NW
									T21S R4W, SEC 8: N2SE, S2NE
									T21S R4W, SEC 13: NENE NORTH OF R.R., E2E2NWNE
									NORTH OF R.R, S2NW, NE2NWSW, W2NWNE,
									T21S R4W, SEC 17: S2SE, NWSE, W2SW
									T21S R4W, SEC 19: W2NE, NENW, E2NWNW, SESW,
									T21S R4W, SEC 25: SE DIAGONAL HALF OF NENW,
									NW DIAGONAL HALF OF E2SWNW, SE4, NESW,
									T21S R4W, SEC 30: S2NE, W2NW, SW4, SWSE,
									T21S R4W, SEC 31: SENW, NESW

Exhibit A - Part 1

Lessor	Lessee	Lesse Date	County	State	Book	Page	Registry	Description
								T21S R4W, SEC 35; SE DIAGONAL HALF OF S2NE, SE T21S R4W, SEC 36; NENW,
								NE4, NWNW, S2NW, S2 LESS 4 ACS IN THE NE T21S R5W, SEC 1; SESE T21S R5W, SEC 12; W2NWNW, SENWNE, NENE T21S R5W, SEC 24; N2NE, N2SW T21S R5W, SEC 25; SWSW, SENW T21S R5W, SEC 26; SESE T21S R5W, SEC 35; NENE T21S R5W, SEC 36; NWNW, E2NE T22S R3W, SEC 6; SWNE, W2NW, W2E2SE, W2SE, T22S R3W, SEC 7; NWNE, W2, SWSE T22S R3W, SEC 18; W2W2, N2NESW WEST OF THE OLD MONTEVALLO-TUSCALOOSA DIRT RD; A PARCEL OF LAND IN THE SW CORNER OF THE E2NW MORE FULLY DESCRIBED AS FOLLOWS: BEGIN AT THE SW T22S R3W, SEC 19; BEGINNING AT THE SE CORNER OF THE SW QUARTER OF THE SW QUARTER, SECTION 19, GO NORTH ALONG THE EAST LINE OF SAID SW QUARTER OF SW QUARTER FOR 362.79 FT. THENCE, T22S R3W, SEC 30; ALL OF FRACTIONAL SECTION T22S R4W, SEC 1; NE, SE, S2SW, S2NW, N2SW, T22S R4W, SEC 2; S2SE, NWSE, S2SW, NESW, NWNE, S2NE, SENW LYING SOUTH OF THE MONEVALLO AND T22S R4W, SEC 3; NESE T22S R4W, SEC 4; SW, NW, NE, NWSE, S2SE T22S R4W, SEC 9; W2NE, E2NW T22S R4W, SEC 10; E2NE, NESW, W2NE, SENW, T22S R4W, SEC 11; S2NE, NWNE, E2NW, NWNW, T22S R4W, SEC 12; E2, E2W2, NWNW, NESWNW, T22S R4W, SEC 13; E2, E2W2, E2NWNW, SESWNW, T22S R4W, SEC 14; SW, S2SE, W2NESE, NWSE T22S R4W, SEC 15; W2NE, N2S2 T22S R4W, SEC 16; NE, S2 T22S R4W, SEC 21; ALL T22S R4W, SEC 22; E2, N2NW, SENW, E2SW T22S R4W, SEC 23; ALL T22S R4W, SEC 24; ALL T22S R4W, SEC 25; ALL OF FRACTIONAL SECTION T22S R4W, SEC 26; ALL OF FRACTIONAL SECTION T22S R4W, SEC 27; NE T24N R1E, SEC 1; ALL T24N R1E, SEC 2; ALL

Exhibit A - Part 1

Lease	Lessor	Lessee	Lease Date	County	State	Book	Page	Registry	Description
									T24N R11E, SEC 11: NE, NW T24N R11E, SEC 12: N2, SE, N2SW T24N R11E, SEC 13: W2NE T24N R12E, SEC 5: NWSW, THAT PART OF THE N2 OF FRACTIONAL SECTION WEST OF SOUTHERN RAILROAD R.O.W. EXCEPT THAT PART OF THE FOLLOWING TRACT WHICH LIES W. OF SAID R.O.W.; COMMENCING AT A T24N R12E, SEC 6: NE, NESE, E2NW, NESW, NWSE, T24N R12E, SEC 7: N2NE, SWNE, S2NW, NWNW T24N R12E, SEC 18: NWNW
									T21S R04W, SEC 15: NW SW, S2 NW T21S R04W, SEC 16: ALL
00014-005-003	KIMBERLY CLARK WORLDWIDE	CDX SEQUOYA LLC, CDX GAS, LLC, CD EXPLORATION	11/29/2004	BIBB	AL	148	508	20050303000100950	T22S R4W, SEC 6: SWNW T21S R5W, SEC 36: NE SW, N2 SE, NW SW T21S R4W, SEC 31: SWSW T22S R4W, SEC 20: N2, SE T22S R5W, SEC 1: SW T22S R5W, SEC 2: SENE, E2SE T22S R5W, SEC 6: N2NW T22S R5W, SEC 11: E2NW, E2SE T22S R5W, SEC 12: W2NW SWSW T22S R5W, SEC 14: NENE, SWNE T22S R6W, SEC 1: W2SW T22S R6W, SEC 2: SENE, NENW, S2NW, NESE T24N R10E, SEC 12: NE, N2NW, SWNW T24N R10E, SEC 21: SENW, TWO ACS IN THE SWNW DESCRIBED AS FOLLOWS: BEGIN AT THE NE CORNER OF THE SOUTHWEST QUARTER OF THE NORTHWEST T24N R11E, SEC 3: SENE, W2NE, E2W2, NWSW, SE T24N R11E, SEC 4: NESW, S2SW, SE T24N R11E, SEC 5: SW, NESE, S2SE T24N R11E, SEC 6: NE, N2SE T24N R11E, SEC 8: NENE LESS & EXCEPT 2.70 ACS ON T24N R11E, SEC 9: NWNW LESS 2.60 ACS DESCRIBED AS FOLLOWS: BEGIN AT THE SW CORNER OF SAID FORTY, RUN THENCE EAST 506 FT TO BLOCTON PIPER RD, THENCE IN A NORTHWESTERLY DIRECTION ALONG T24N R11E, SEC 11: NESW, S2SW, SWSE, N2SE T22S R5W, SEC 12: SE, E2W2, SWNE, NWSW

Exhibit A - Part 1

Lessee	Lessor	Lessee	Lease Date	County	State	Book	Page	Registry	Description
									T24N R12E, SEC 7: SWSW
									T21S R4W, SEC 30: N2NE, NENW
									T21S R3W, SEC 18: NWNW
									T21S R3W, SEC 5: W2NE, E2SW
									T21S R3W, SEC 17: SWNE, S2NW, SW, NWSE, SESE,
									T21S R3W, SEC 18: E2, E2SW, SENW, SWSW LESS THE
									T21S R3W, SEC 19: S2NE, SE LESS THAT PART
									T21S R3W, SEC 20: W2, W2NE, SENE, W2SE, SESE
									T21S R3W, SEC 29: N2N2, SENE, NESE, SWSW LESS
									T21S R3W, SEC 30: SE LESS PART BELONGING TO
									SEGO, E2SW, SWSW, N2NE LESS PART BELONGING
									T21S R3W, SEC 31: N2 LESS PART BELONGING TO
									T21S R3W, SEC 32: NENW
									T21S R4W, SEC 3: S2, NENW
									T21S R4W, SEC 6: SWSW
									T21S R4W, SEC 7: N2NW
									T21S R4W, SEC 8: N2SE, S2NE
									T21S R4W, SEC 13: NENE NORTH OF R.R., E2E2NWNE
									NORTH OF R.R, S2NW, NE2NWSW, W2NWNE,
									T21S R4W, SEC 17: S2SE, NWSE, W2SW
									T21S R4W, SEC 19: W2NE, NENW, E2NWNW, SESW,
									T21S R4W, SEC 25: SE DIAGONAL HALF OF NENW,
									NW DIAGONAL HALF OF E2SWNW, SE4, NESW,
									T21S R4W, SEC 30: S2NE, W2NW, SW4, SWSE,
									T21S R4W, SEC 31: SENW, NESW
									T21S R4W, SEC 35: SE DIAGONAL HALF OF S2NE, SE
									T21S R4W, SEC 36: NENW,
									NE4, NWNW, S2NW, S2 LESS 4 ACS IN THE NE
									T21S R5W, SEC 1: SESE
									T21S R5W, SEC 12: W2NWNE, SENWNE, NENE
									T21S R5W, SEC 24: N2NE, N2SW
									T21S R5W, SEC 25: SWSW, SENW
									T21S R5W, SEC 26: SESE
									T21S R5W, SEC 35: NENE
									T21S R5W, SEC 36: NWNW, E2NE
									T22S R3W, SEC 6: SWNE, W2NW, W2E2SE, W2SE,
									T22S R3W, SEC 7: NWNE, W2, SWSE

130/DE1114 WD 11:40:20 6002/42/L0
Shelby State Probate for estate of Shelby State
00:692\$ 49/53 06898200042L06002



Exhibit A - Part 1

Lease	Lessor	Lessee	Lease Date	County	State	Book	Page	Registry	Description
									T22S R3W, SEC 18; W2W2, N2NE&SW WEST OF THE OLD MONTEVALLO-TUSCALOOSA DIRT RD; A PARCEL OF LAND IN THE SW CORNER OF THE E2NW MORE FULLY DESCRIBED AS FOLLOWS; BEGIN AT THE SW T22S R3W, SEC 19; BEGINNING AT THE SE CORNER OF THE SW QUARTER OF THE SW QUARTER, SECTION 19, GO NORTH ALONG THE EAST LINE OF SAID SW QUARTER OF SW QUARTER FOR 362.79 FT. THENCE, T22S R3W, SEC 30; ALL OF FRACTIONAL SECTION T22S R4W, SEC 1; NE, SE, S2SW, S2NW, N2SW, T22S R4W, SEC 2; S2SE, NWSE, S2SW, NESW, NWNE, S2NE, SENW LYING SOUTH OF THE MONEVALLO AND T22S R4W, SEC 3; NESE T22S R4W, SEC 4; SW, NW, NE, NWSE, S2SE T22S R4W, SEC 9; W2NE, E2NW T22S R4W, SEC 10; E2NE, NESW, W2NE, SENW, T22S R4W, SEC 11; S2NE, NWNE, E2NW, NWNW, T22S R4W, SEC 12; E2, E2W2, NWNW, NESWNW, T22S R4W, SEC 13; E2, E2W2, E2NWNW, SESWNW, T22S R4W, SEC 14; SW, S2SE, W2NESE, NWSE T22S R4W, SEC 15; W2NE, N2S2 T22S R4W, SEC 16; NE, S2 T22S R4W, SEC 21; ALL T22S R4W, SEC 22; E2, N2NW, SENW, E2SW T22S R4W, SEC 23; ALL T22S R4W, SEC 24; ALL T22S R4W, SEC 25; ALL OF FRACTIONAL SECTION T22S R4W, SEC 26; ALL OF FRACTIONAL SECTION T22S R4W, SEC 27; NE T24N R11E, SEC 1; ALL T24N R11E, SEC 2; ALL T24N R11E, SEC 11; NE, NW T24N R11E, SEC 12; N2, SE, N2SW T24N R11E, SEC 13; W2NE T24N R12E, SEC 5; NWSW, THAT PART OF THE N2 OF FRACTIONAL SECTION WEST OF SOUTHERN RAILROAD R.O.W. EXCEPT THAT PART OF THE FOLLOWING TRACT WHICH LIES W. OF SAID R.O.W.; COMMENCING AT A T24N R12E, SEC 6; NE, NESE, E2NW, NESW, NWSE, T24N R12E, SEC 7; N2NE, SWNE, S2NW, NWNW T24N R12E, SEC 18; NWNW T21S R04W, SEC 15; NW SW, S2 NW T21S R04W, SEC 16; ALL



Exhibit A - Part 1

Lease	Lessor	Lessee	Lease Date	County	State	Book	Page	Registry	Description
00014-005-003	KIMBERLY CLARK WORLDWIDE	CDX SEQUOYA LLC, CD GAS, LLC, CD EXPLORATION	11/29/2004	Shelby	AL			20070808000370360	T22S R4W, SEC 6, SWNW T21S R5W, SEC 36, NE SW, N2 SE, NW SW T21S R4W, SEC 31, SWSW T22S R4W, SEC 20, N2, SE T22S R5W, SEC 1, SW T22S R5W, SEC 2, SENE, E2SE T22S R5W, SEC 6, N2NW T22S R5W, SEC 11, E2NW, E2SE T22S R5W, SEC 12, W2NW SWSW T22S R5W, SEC 14, NENE, SWNE T22S R6W, SEC 1, W2SW T22S R6W, SEC 2, SENE, NENW, S2NW, NESE T24N R10E, SEC 12, NE, N2NW, SWNW T24N R10E, SEC 21, SENW, TWO ACS IN THE SWNW DESCRIBED AS FOLLOWS, BEGIN AT THE NE CORNER OF THE SOUTHWEST QUARTER OF THE NORTHWEST T24N R11E, SEC 3, SENE, W2NE, E2W2, NWSW, SE T24N R11E, SEC 4, NESW, S2SW, SE T24N R11E, SEC 5, SW, NESE, S2SE T24N R11E, SEC 6, NE, N2SE T24N R11E, SEC 8, NENE LESS & EXCEPT 2.70 ACS ON T24N R11E, SEC 9, NWNW LESS 2.60 ACS DESCRIBED AS FOLLOWS, BEGIN AT THE SW CORNER OF SAID FORTY, RUN THENCE EAST 506 FT TO BLOCTON PIPER RD, THENCE IN A NORTHWESTERLY DIRECTION ALONG T24N R11E, SEC 11, NESW, S2SW, SWSE, N2SE T22S R5W, SEC 12, SE, E2W2, SWNE, NWSW T24N R12E, SEC 7, SWSW T21S R4W, SEC 30, N2NE, NENW T21S R3W, SEC 18, NWNW T21S R3W, SEC 5, W2NE, E2SW T21S R3W, SEC 17, SWNE, S2NW, SW, NWSE, SESE, T21S R3W, SEC 18, E2, E2SW, SENW, SWSW LESS THE T21S R3W, SEC 19, S2NE, SE LESS THAT PART T21S R3W, SEC 20, W2, W2NE, SENE, W2SE, SESE T21S R3W, SEC 29, N2N2, SENE, NESE, SWSW LESS

Exhibit A - Part 1

Lease	Lessor	Lessee	Lease Date	County	State	Book	Page	Registry	Description
									T21S R3W, SEC 30, SE LESS PART BELONGING TO SECCO, E2SW, SWSW, N2NE LESS PART BELONGING T21S R3W, SEC 31, N2 LESS PART BELONGING TO T21S R3W, SEC 32, NENW T21S R4W, SEC 3: S2, NENW T21S R4W, SEC 6, SWSW T21S R4W, SEC 7: N2NW T21S R4W, SEC 8: N2SE, S2NE T21S R4W, SEC 13: NENE NORTH OF R.R., E2E2NWNE NORTH OF R.R, S2NW, NE2NWSW, W2NWNE, T21S R4W, SEC 17: S2SE, NWSE, W2SW T21S R4W, SEC 19: W2NE, NENW, E2NWNW, SESW, T21S R4W, SEC 25: SE DIAGONAL HALF OF NENW, NW DIAGONAL HALF OF E2SWNW, SE4, NESW, T21S R4W, SEC 30, S2NE, W2NW, SW4, SWSE, T21S R4W, SEC 31: SENW, NESW T21S R4W, SEC 35: SE DIAGONAL HALF OF S2NE, SE T21S R4W, SEC 36: NENW, NE4, NWNW, S2NW, S2 LESS 4 ACS IN THE NE T21S R5W, SEC 1: SESE T21S R5W, SEC 12: W2NWNE, SENWNE, NENE T21S R5W, SEC 24, N2NE, N2SW T21S R5W, SEC 25: SWSW, SENW T21S R5W, SEC 26: SESE T21S R5W, SEC 35: NENE T21S R5W, SEC 36: NWNW, E2NE T22S R3W, SEC 6: SWNE, W2NW, W2E2SE, W2SE, T22S R3W, SEC 7: NWNE, W2, SWSE T22S R3W, SEC 18: W2W2, N2NESW WEST OF THE OLD MONTEVALLO-TUSCALOOSA DIRT RD; A PARCEL OF LAND IN THE SW CORNER OF THE E2NW MORE FULLY DESCRIBED AS FOLLOWS: BEGIN AT THE SW T22S R3W, SEC 19: BEGINNING AT THE SE CORNER OF THE SW QUARTER OF THE SW QUARTER, SECTION 19, GO NORTH ALONG THE EAST LINE OF SAID SW QUARTER OF SW QUARTER FOR 362.79 FT. THENCE, T22S R3W, SEC 30, ALL OF FRACTIONAL SECTION T22S R4W, SEC 1: NE, SE, S2SW, S2NW, N2SW, T22S R4W, SEC 2: S2SE, NWSE, S2SW, NESW, NWNE, S2NE, SENW LYING SOUTH OF THE MONEVALLO AND T22S R4W, SEC 3: NESE T22S R4W, SEC 4: SW, NW, NE, NWSE, S2SE T22S R4W, SEC 9: W2NE, E2NW

Exhibit A - Part 1

Lease	Lessor	Lessee	Lease Date	County	State	Book	Page	Registry	Description
									T22S R4W, SEC 10: E2NE, NESW, W2NE, SENW, T22S R4W, SEC 11: S2NE, NWNE, E2NW, NWNW, T22S R4W, SEC 12: E2, E2W2, NWNW, NESWNW, T22S R4W, SEC 13: E2, E2W2, E2NWNW, SESWNW, T22S R4W, SEC 14: SW, S2SE, W2NESE, NWSE T22S R4W, SEC 15: W2NE, N2S2 T22S R4W, SEC 16: NE, S2 T22S R4W, SEC 21: ALL T22S R4W, SEC 22: E2, N2NW, SENW, E2SW T22S R4W, SEC 23: ALL T22S R4W, SEC 24: ALL T22S R4W, SEC 25: ALL OF FRACTIONAL SECTION T22S R4W, SEC 26: ALL OF FRACTIONAL SECTION T22S R4W, SEC 27: NE T24N R11E, SEC 1: ALL T24N R11E, SEC 2: ALL T24N R11E, SEC 11: NE, NW T24N R11E, SEC 12: N2, SE, N2SW T24N R11E, SEC 13: W2NE T24N R12E, SEC 5: NWSW, THAT PART OF THE N2 OF FRACTIONAL SECTION WEST OF SOUTHERN RAILROAD R.O.W. EXCEPT THAT PART OF THE FOLLOWING TRACT WHICH LIES W. OF SAID R.O.W.; COMMENCING AT A T24N R12E, SEC 6: NE, NESE, E2NW, NESW, NWSE, T24N R12E, SEC 7, N2NE, SWNE, S2NW, NWNW T24N R12E, SEC 18: NWNW T21S R04W, SEC 15: NW SW, S2 NW T21S R04W, SEC 16: ALL

Exhibit A - Part 1

Lease	Lessor	Lessee	Lease Date	County	State	Book	Page	Registry	Description
00014-005-003	KIMBERLY CLARK WORLDWIDE	CDX SEQUOYA LLC, CDX GAS, LLC, CD EXPLORATION	11/29/2004	SHELBY	AL	148	508		T22S R4W, SEC 6: SWNW T21S R5W, SEC 36: NE SW, N2 SE, NW SW T21S R4W, SEC 31: SWSW T22S R4W, SEC 20: N2, SE T22S R5W, SEC 1: SW T22S R5W, SEC 2: SENE, E2SE T22S R5W, SEC 6: N2NW T22S R5W, SEC 11: E2NW, E2SE T22S R5W, SEC 12: W2NW SWSW T22S R5W, SEC 14: NENE, SWNE T22S R6W, SEC 1: W2SW T22S R6W, SEC 2: SENE, NENW, S2NW, NESE T24N R10E, SEC 12: NE, N2NW, SWNW T24N R10E, SEC 21: SENW, TWO ACS IN THE SWNW DESCRIBED AS FOLLOWS: BEGIN AT THE NE CORNER OF THE SOUTHWEST QUARTER OF THE NORTHWEST T24N R11E, SEC 3: SENE, W2NE, E2W2, NWSW, SE T24N R11E, SEC 4: NESW, S2SW, SE T24N R11E, SEC 5: SW, NESE, S2SE T24N R11E, SEC 6: NE, N2SE T24N R11E, SEC 8: NENE LESS & EXCEPT 2.70 ACS ON T24N R11E, SEC 9: NWNW LESS 2.60 ACS DESCRIBED AS FOLLOWS: BEGIN AT THE SW CORNER OF SAID FORTY, RUN THENCE EAST 506 FT TO BLOCTON PAPER RD, THENCE IN A NORTHWESTERLY DIRECTION ALONG T24N R11E, SEC 11: NESW, S2SW, SWSE, N2SE T22S R5W, SEC 12: SE, E2W2, SWNE, NWSW T24N R12E, SEC 7: SWSW T21S R4W, SEC 30: N2NE, NENW T21S R3W, SEC 18: NWNW T21S R3W, SEC 5: W2NE, E2SW T21S R3W, SEC 17: SWNE, S2NW, SW, NWSE, SESE, T21S R3W, SEC 18: E2, E2SW, SENW, SWSW LESS THE T21S R3W, SEC 19: S2NE, SE LESS THAT PART T21S R3W, SEC 20: W2, W2NE, SENE, W2SE, SESE T21S R3W, SEC 29: N2N2, SENE, NESE, SWSW LESS

Exhibit A - Part 1

Lease	Lessor	Lessee	Lease Date	County	State	Book	Page	Registry	Description
									T21S R3W, SEC 30, SE LESS PART BELONGING TO SEGCO, E2SW, SWSW, N2NE LESS PART BELONGING T21S R3W, SEC 31, N2 LESS PART BELONGING TO T21S R3W, SEC 32, NENW T21S R4W, SEC 3, S2, NENW T21S R4W, SEC 6, SWSW T21S R4W, SEC 7, N2NW T21S R4W, SEC 8, N2SE, S2NE T21S R4W, SEC 13, NENE NORTH OF R.R., E2E2NWNE NORTH OF R.R, S2NW, NE2NWSW, W2NWNE, T21S R4W, SEC 17, S2SE, NWSE, W2SW T21S R4W, SEC 19, W2NE, NENW, E2NWNW, SESW, T21S R4W, SEC 25, SE DIAGONAL HALF OF NENW, NW DIAGONAL HALF OF E2SWNW, SE4, NESW, T21S R4W, SEC 30, S2NE, W2NW, SW4, SWSE, T21S R4W, SEC 31, SENW, NESW T21S R4W, SEC 35, SE DIAGONAL HALF OF S2NE, SE T21S R4W, SEC 36, NENW, NE4, NWNW, S2NW, S2 LESS 4 ACS IN THE NE T21S R5W, SEC 1, SESE T21S R5W, SEC 12, W2NWNE, SENWNE, NENE T21S R5W, SEC 24, N2NE, N2SW T21S R5W, SEC 25, SWSW, SENW T21S R5W, SEC 26, SESE T21S R5W, SEC 35, NENE T21S R5W, SEC 36, NWNW, E2NE T22S R3W, SEC 6, SWNE, W2NW, W2E2SE, W2SE, T22S R3W, SEC 7, NWNE, W2, SWSE T22S R3W, SEC 18, W2W2, N2NESW WEST OF THE OLD MONTEVALLO-TUSCALOOSA DIRT RD, A PARCEL OF LAND IN THE SW CORNER OF THE E2NW MORE FULLY DESCRIBED AS FOLLOWS: BEGIN AT THE SW T22S R3W, SEC 19, BEGINNING AT THE SE CORNER OF THE SW QUARTER OF THE SW QUARTER, SECTION 19, GO NORTH ALONG THE EAST LINE OF SAID SW QUARTER OF SW QUARTER FOR 362.79 FT. THENCE, T22S R3W, SEC 30, ALL OF FRACTIONAL SECTION T22S R4W, SEC 1, NE, SE, S2SW, S2NW, N2SW, T22S R4W, SEC 2, S2SE, NWSE, S2SW, NESW, NWNE, S2NE, SENW LYING SOUTH OF THE MONEVALLO AND T22S R4W, SEC 3, NESE T22S R4W, SEC 4, SW, NW, NE, NWSE, S2SE T22S R4W, SEC 9, W2NE, E2NW

Exhibit A - Part 1

Lease	Lessor	Lessee	Lease Date	County	State	Book	Page	Registry	Description
									<p>T22S R4W, SEC 10: E2NE, NESW, W2NE, SENW, T22S R4W, SEC 11: S2NE, NWNE, E2NW, NWNW, T22S R4W, SEC 12: E2, E2W2, NWNW, NESWNW, T22S R4W, SEC 13: E2, E2W2, E2NWNW, SESWNW, T22S R4W, SEC 14: SW, S2SE, W2NESE, NWSE T22S R4W, SEC 15: W2NE, N2S2 T22S R4W, SEC 16: NE, S2 T22S R4W, SEC 21: ALL T22S R4W, SEC 22: E2, N2NW, SENW, E2SW T22S R4W, SEC 23: ALL T22S R4W, SEC 24: ALL T22S R4W, SEC 25: ALL OF FRACTIONAL SECTION T22S R4W, SEC 26: ALL OF FRACTIONAL SECTION T22S R4W, SEC 27: NE T24N R11E, SEC 1: ALL T24N R11E, SEC 2: ALL T24N R11E, SEC 11: NE, NW T24N R11E, SEC 12: N2, SE, N2SW T24N R11E, SEC 13: W2NE T24N R12E, SEC 5: NWSW, THAT PART OF THE N2 OF FRACTIONAL SECTION WEST OF SOUTHERN RAILROAD R.O.W. EXCEPT THAT PART OF THE FOLLOWING TRACT WHICH LIES W. OF SAID R.O.W.; COMMENCING AT A T24N R12E, SEC 6: NE, NESE, E2NW, NESW, NWSE, T24N R12E, SEC 7: N2NE, SWNE, S2NW, NWNW T24N R12E, SEC 18: NWNW T21S R04W, SEC 15: NW SW, S2 NW T21S R04W, SEC 16: ALL</p>

200907240000285890 42/67 \$269.00
Shelby Cnty Judge of Probate, AL
07/24/2009 02:04:11 PM FILED/CERT

Exhibit A - Part 1

Lease	Lessor	Lessee	Lease Date	County	State	Book	Page	Registry	Description
00014-005-003	KIMBERLY CLARK WORLDWIDE	CDX SEQUOYA LLC, CDX GAS, LLC, CD EXPLORATION	11/29/2004	Bibb	AL	198	262		T22S R4W, SEC 6: SWNW T21S R5W, SEC 36: NE SW, N2 SE, NW SW T21S R4W, SEC 31: SWSW T22S R4W, SEC 20: N2, SE T22S R5W, SEC 1: SW T22S R5W, SEC 2: SENE, E2SE T22S R5W, SEC 6: N2NW T22S R5W, SEC 11: E2NW, E2SE T22S R5W, SEC 12: W2NW SWSW T22S R5W, SEC 14: NENE, SWNE T22S R6W, SEC 1: W2SW T22S R6W, SEC 2: SENE, NENW, S2NW, NESE T24N R10E, SEC 12: NE, N2NW, SWNW T24N R10E, SEC 21: SENW, TWO ACS IN THE SWNW DESCRIBED AS FOLLOWS: BEGIN AT THE NE CORNER OF THE SOUTHWEST QUARTER OF THE NORTHWEST T24N R11E, SEC 3: SENE, W2NE, E2W2, NWSW, SE T24N R11E, SEC 4: NESW, S2SW, SE T24N R11E, SEC 5: SW, NESE, S2SE T24N R11E, SEC 6: NE, N2SE T24N R11E, SEC 8: NENE LESS & EXCEPT 2.70 ACS ON T24N R11E, SEC 9: NWNW LESS 2.60 ACS DESCRIBED AS FOLLOWS: BEGIN AT THE SW CORNER OF SAID FORTY, RUN THENCE EAST 506 FT TO BLOCTON PIPER RD, THENCE IN A NORTHWESTERLY DIRECTION ALONG T24N R11E, SEC 11: NESW, S2SW, SWSE, N2SE T22S R5W, SEC 12: SE, E2W2, SWNE, NWSW T24N R12E, SEC 7: SWSW T21S R4W, SEC 30: N2NE, NENW T21S R3W, SEC 18: NWNW T21S R3W, SEC 5: W2NE, E2SW T21S R3W, SEC 17: SWNE, S2NW, SW, NWSE, SESE, T21S R3W, SEC 18: E2, E2SW, SENW, SWSW LESS THE T21S R3W, SEC 19: S2NE, SE LESS THAT PART T21S R3W, SEC 20: W2, W2NE, SENE, W2SE, SESE T21S R3W, SEC 29: N2N2, SENE, NESE, SWSW LESS

Exhibit A - Part 1

Lease	Lessor	Lessee	Lease Date	County	State	Book	Page	Registry	Description
									T21S R3W, SEC 30, SE LESS PART BELONGING TO SEGCO, E2SW, SWSW, N2NE LESS PART BELONGING T21S R3W, SEC 31: N2 LESS PART BELONGING TO T21S R3W, SEC 32: NENW T21S R4W, SEC 3: S2, NENW T21S R4W, SEC 6: SWSW T21S R4W, SEC 7: N2NW T21S R4W, SEC 8: N2SE, S2NE T21S R4W, SEC 13: NENE NORTH OF R.R., E2E2NWNE NORTH OF R.R, S2NW, NE2NWSW, W2NWNE, T21S R4W, SEC 17: S2SE, NWSE, W2SW T21S R4W, SEC 19: W2NE, NENW, E2NWNW, SESW, T21S R4W, SEC 25: SE DIAGONAL HALF OF NENW, NW DIAGONAL HALF OF E2SWNW, SE4, NESW, T21S R4W, SEC 30: S2NE, W2NW, SW4, SWSE, T21S R4W, SEC 31: SENW, NESW T21S R4W, SEC 35: SE DIAGONAL HALF OF S2NE, SE T21S R4W, SEC 36: NENW, NE4, NWNW, S2NW, S2 LESS 4 ACS IN THE NE T21S R5W, SEC 1: SESE T21S R5W, SEC 12: W2NWNE, SENWNE, NENE T21S R5W, SEC 24: N2NE, N2SW T21S R5W, SEC 25: SWSW, SENW T21S R5W, SEC 26: SESE T21S R5W, SEC 35: NENE T21S R5W, SEC 36: NWNW, E2NE T22S R3W, SEC 6: SWNE, W2NW, W2E2SE, W2SE, T22S R3W, SEC 7: NWNE, W2, SWSE T22S R3W, SEC 18: W2W2, N2NESW WEST OF THE OLD MONTEVALLO-TUSCALOOSA DIRT RD, A PARCEL OF LAND IN THE SW CORNER OF THE E2NW MORE FULLY DESCRIBED AS FOLLOWS: BEGIN AT THE SW T22S R3W, SEC 19: BEGINNING AT THE SE CORNER OF THE SW QUARTER OF THE SW QUARTER, SECTION 19, GO NORTH ALONG THE EAST LINE OF SAID SW QUARTER OF SW QUARTER FOR 362.79 FT. THENCE, T22S R3W, SEC 30: ALL OF FRACTIONAL SECTION T22S R4W, SEC 1: NE, SE, S2SW, S2NW, N2SW, T22S R4W, SEC 2: S2SE, NWSE, S2SW, NESW, NWNE, S2NE, SENW LYING SOUTH OF THE MONEVALLO AND T22S R4W, SEC 3: NESE T22S R4W, SEC 4: SW, NW, NE, NWSE, S2SE T22S R4W, SEC 9: W2NE, E2NW

Exhibit A - Part 1

Lease	Lessor	Lessee	Lease Date	County	State	Book	Page	Registry	Description
									T22S R4W, SEC 10: E2NE, NESW, W2NE, SENW, T22S R4W, SEC 11: S2NE, NWNE, E2NW, NWNW, T22S R4W, SEC 12: E2, E2W2, NWNW, NESWNNW, T22S R4W, SEC 13: E2, E2W2, E2NWNW, SESWNNW, T22S R4W, SEC 14: SW, S2SE, W2NESE, NWSE T22S R4W, SEC 15: W2NE, N2S2 T22S R4W, SEC 16: NE, S2 T22S R4W, SEC 21: ALL T22S R4W, SEC 22: E2, N2NW, SENW, E2SW T22S R4W, SEC 23: ALL T22S R4W, SEC 24: ALL T22S R4W, SEC 25: ALL OF FRACTIONAL SECTION T22S R4W, SEC 26: ALL OF FRACTIONAL SECTION T22S R4W, SEC 27: NE T24N R11E, SEC 1: ALL T24N R11E, SEC 2: ALL T24N R11E, SEC 11: NE, NW T24N R11E, SEC 12: N2, SE, N2SW T24N R11E, SEC 13: W2NE T24N R12E, SEC 5: NWSW, THAT PART OF THE N2 OF FRACTIONAL SECTION WEST OF SOUTHERN RAILROAD R.O.W. EXCEPT THAT PART OF THE FOLLOWING TRACT WHICH LIES W. OF SAID R.O.W.; COMMENCING AT A T24N R12E, SEC 6: NE, NESE, E2NW, NESW, NWSE, T24N R12E, SEC 7: N2NE, SWNE, S2NW, NWNW T24N R12E, SEC 18: NWNW T21S R04W, SEC 15: NW SW, S2 NW T21S R04W, SEC 16: ALL

200907240000285890 45/67 \$269.00
Shelby Cnty Judge of Probate, AL
07/24/2009 02:04:11 PM FILED/CERT

Exhibit A - Part 1

Lease	Lessor	Lessee	Lease Date	County	State	Book	Page	Registry	Description
00014-006-000	MARY DORIS ALEXANDER	CDX SEQUOYA LLC	6/23/2004	BIBB	AL	141	120		T21S R05W, SEC 14, SW NE
00014-007-001	J C LOCKE FAMILY PARTNERSHIP	CDX SEQUOYA LLC	3/25/2004	BIBB	AL	139	264		T22S R5W, SEC 14, NW
00014-007-002	JEFFERY WILHOIT, NCM BY JAMES M TIN	CDX SEQUOYA LLC	6/7/2004	BIBB	AL	141	38		T22S R5W, SEC 14, NW
00014-007-003	JUDY D STEWART	CDX SEQUOYA LLC	3/23/2004	BIBB	AL	139	283		T22S R5W, SEC 14, NW
00014-007-004	BETTY RUTH CATES	CDX SEQUOYA LLC	3/23/2004	BIBB	AL	139	274		T22S R5W, SEC 14, NW
00014-007-005	DAVID CATES WEAVER	CDX SEQUOYA LLC	3/23/2004	BIBB	AL	139	280		T22S R5W, SEC 14, NW
00014-007-006	ROSA LEE CAVER	CDX SEQUOYA LLC	5/28/2004	BIBB	AL	139	286		T22S R5W, SEC 14, NW
00014-007-007	JAMES E WILHOIT	CDX SEQUOYA LLC	7/21/2004	BIBB	AL	141	42		T22S R5W, SEC 14, NW
00014-008-001	DIANA HENDERSON BLAIR	CDX SEQUOYA LLC	12/4/2003	SHELBY	AL			20070808000370360	T22S R4W, SEC 12, SW SW, N2 NW SW, SW NW T22S R4W, SEC 13, NW SW, W2 NW NW, N2 SW NW, SW SW NW, 1.25 AC IN NE SW, 2.46 AC IN SE T22S R4W, SEC 14, SE NE, E2 NE SE T22S R4W, SEC 24, 1.83 AC IN NENE, 0.85 AC IN SE NE, 2.78 AC IN NW NE, 1.43 AC IN NE NW, ALL UNDER
00014-008-002	RALPH CRAIG HENDERSON	CDX SEQUOYA LLC	11/25/2003	SHELBY	AL			20040805000438410	T22S R4W, SEC 12, SW SW, N2 NW SW, SW NW T22S R4W, SEC 13, NW SW, W2 NW NW, N2 SW NW, SW SW NW, 1.25 AC IN NE SW, 2.46 AC IN SE T22S R4W, SEC 14, SE NE, E2 NE SE T22S R4W, SEC 24, 1.83 AC IN NENE, 0.85 AC IN SE NE, 2.78 AC IN NW NE, 1.43 AC IN NE NW, ALL UNDER
00014-008-003	EVE LYNN HENDERSON SEALE	CDX SEQUOYA LLC	11/25/2003	SHELBY	AL			20040805000438400	T22S R4W, SEC 12, SW SW, N2 NW SW, SW NW T22S R4W, SEC 13, NW SW, W2 NW NW, N2 SW NW, SW SW NW, 1.25 AC IN NE SW, 2.46 AC IN SE T22S R4W, SEC 14, SE NE, E2 NE SE T22S R4W, SEC 24, 1.83 AC IN NENE, 0.85 AC IN SE NE, 2.78 AC IN NW NE, 1.43 AC IN NE NW, ALL UNDER
00014-008-004	BETTY M HENDERSON, THOMAS S HENDERS	CDX SEQUOYA LLC	12/4/2003	SHELBY	AL			20040805000438420	T22S R4W, SEC 12, SW SW, N2 NW SW, SW NW T22S R4W, SEC 13, NW SW, W2 NW NW, N2 SW NW, SW SW NW, 1.25 AC IN NE SW, 2.46 AC IN SE T22S R4W, SEC 14, SE NE, E2 NE SE T22S R4W, SEC 24, 1.83 AC IN NENE, 0.85 AC IN SE NE, 2.78 AC IN NW NE, 1.43 AC IN NE NW, ALL UNDER
00014-009-000	DISMUKES DONIA R	CDX SEQUOYA LLC	4/4/2005	SHELBY	AL			20050413000174820	T21S R4W, SEC 36, ONE AC OF LAND IN THE SE SE OF SEC 36 DESCRIBED AS FOLLOWS: COMMENCE AT THE NE CORNER OF SAID 1/4 1/4 SECTION; THEN RUN W ALONG THE N 1/4 1/4 LINE 267.0 FT TO THE POB;
00014-009-000	DISMUKES DONIA R	CDX SEQUOYA LLC	4/4/2005	Shelby	AL			20050413000174830	T21S R4W, SEC 36, ONE AC OF LAND IN THE SE SE OF SEC 36 DESCRIBED AS FOLLOWS: COMMENCE AT THE NE CORNER OF SAID 1/4 1/4 SECTION; THEN RUN W ALONG THE N 1/4 1/4 LINE 267.0 FT TO THE POB;

TERC/EDTIF MD 11:40:20 6002/42/L0

TR Probate f o agpnc kty qrlshs
00 692\$ 79/9t 06898200072L06002



Exhibit A - Part 1

Lease	Lessor	Lessee	Lease Date	County	State	Book	Page	Registry	Description
00014-010-000	COX PAUL H ET UX	CDX SEQUOYA LLC	2/14/2005	SHELBY	AL			20050323000131230	T21S R4W, SEC 36; T21S R4W, SEC 36; FOUR ACRES IN THE FORM OF A SQUARE IN THE NE CORNER OF THE SE
									ONE ACRE OF LAND IN THE SE SE OF SEC 36 DESCRIBED AS FOLLOWS: COMMENCE AT THE NE CORNER OF SAID 1/4 1/4 SECTION; THEN RUN WEST ALONG THE NORTH 1/4 1/4 LINE 267.0 FEET TO THE
00014-012-000	RALPH W MURPHY SR; FLORENCE H MURPH	CDX GULF, LLC	5/18/2005	BIBB	AL	156	762		T24N R8E, SEC 34; A PARCEL OF LAND IN NE SE CONT 1.01 ACS, M/L, DESC AS FOLLOWS: COMM AT NE/C OF SAID QTR-QTR & RUN IN A SOUTHERLY DIRECTION & ALONG THE E BOUNDARY OF SAID QTR-QTR FOR A
00014-013-001	KATHERINE ENGEL MUDD TRUST FOR HENR	CDX SEQUOYA LLC	3/9/2004	BIBB	AL	139	277		T22S R4W, SEC 7; N2 SE T22S R4W, SEC 8; NW SW T22S R4W, SEC 18; W2 NE, E2 NW
00014-013-002	MUDD ROBERT D TRUST FBO SANDRA CHRI	CDX SEQUOYA, LLC	3/9/2004	Bibb	AL	204	7		T22S-R4W: SEC 7: N2 SE SEC 8: NW SW SEC 18: W2 NE, E2 NW
00014-013-003	MUDD ROBERT D TRUST FBO GEORGIANNE	CDX SEQUOYA, LLC	3/9/2004	Bibb	AL	204	1		T22S-R4W: SEC 7: N2 SE SEC 8: NW SW SEC 18: W2 NE, E2 NW
									T21S R5W, SEC 31; SW SW
00014-025-000	JO BAMBERG	CDX SEQUOYA LLC	7/28/2004	BIBB	AL	141	45		T22S R3W, SEC 5; NW NW AND 14 ACS IN THE SE SE
00014-026-000	LITTLE GEM COAL COMPANY	CDX SEQUOYA LLC	6/1/2005	SHELBY	AL			20050708000342550	T22S R4W, SEC 1; PARCEL 1: BEGIN AT SW/C OF NE NW, THENCE EAST FOR A DISTANCE OF 7.00 CHAINS TO THE POB, THENCE N 15 DEG EAST 5.50 CHAINS; PARCEL 2: BEGIN AT THE POB DESC IN PARCEL 1; THENCE E 10.14 CHAINS; THENCE S 82 DEG W 10.50
00014-027-000	MACEDONIA SOUTH MISSIONARY BAPTIST	CDX SEQUOYA LLC	6/30/2005	SHELBY	AL			20050708000342570	T24N R11E, SEC 4; N2, NW SW, BIBB CO, AL T22S R4W, SEC 22; W2 SW, SW NW T22S R4W, SEC 28; ENTIRE FRACTIONAL SECTION SHELBY CO, AL FROM SURFACE TO BASE OF POTTSVILLE
00014-059-000	THE BOARD OF TRUSTEES OF THE UNIVER	GEOMET OPERATING COMPANY INC	12/5/2003	SHELBY	AL			20040223000091840	T24N R11E, SEC 4; N2, NW SW, BIBB CO, AL T22S R4W, SEC 22; W2 SW, SW NW T22S R4W, SEC 28; ENTIRE FRACTIONAL SECTION SHELBY CO, AL FROM SURFACE TO BASE OF POTTSVILLE
00014-059-000	THE BOARD OF TRUSTEES OF THE UNIVER	GEOMET OPERATING COMPANY INC	12/5/2003	BIBB	AL	130	399		T22S R04W, SEC 17; S2 SW T22S R04W, SEC 18; N2 SE T22S R04W, SEC 20; N2 SW
00014-060-000	UNITED STATES STEEL CORPORATION	GEOMET INC	4/9/2002	SHELBY	AL			20020625000299180	

Exhibit A - Part 1

Lease	Lessor	Lessee	Lease Date	County	State	Book	Page	Registry	Description
00014-060-000	UNITED STATES STEEL CORPORATION	GfOMET INC	4/9/2002	BIBB	AL	99	233		T22S R04W, SEC 17, S2 SW T22S R04W, SEC 18, N2 SE T22S R04W, SEC 20, N2 SW
00014-062-000	HAWAII ERS TIMBERLAND LLC	CAHABA GATHERING LLC	11/11/2005	BIBB	AL	162	431		T22S R04W, SEC 17, W2 E2 NE
00014-063-000	MARTINEZ DRUCILA	CDX GAS LLC	11/20/2006	SHELBY	AL			20061120000566920	T22S R04W, SEC 3, TRACT 1: COMMENCE AT THE NW CORNER OF THE SW SE, THEN RUN S ALONG THE W LINE OF SAID QUARTER-QUARTER SECTION A DISTANCE
00014-064-000	EDDINGS HORACE R JR ET UX	CDX GAS LLC	11/9/2006	SHELBY	AL			20061120000566930	T22S R04W, SEC 3, LOT 4 & THE ADJOINING "ACCESS EASEMENT" ACCORDING TO THE SURVEY OF FALLING ROCK AS RECORDED IN MAP BK 19, PG 118 IN THE
00014-065-000	WOLFE W ANTHONY ET UX	CDX GAS LLC	11/13/2006	SHELBY	AL			20061120000566900	T22S R04W, SEC 3, A PART OF THE SW SE, COMMENCE AT THE SE CORNER OF THE SW SE OF SEC 3 & RUN W 581 FT TO THE POB, THEN RUN N 86 DEGS 33 MINS 23
00014-066-000	GORNATI SCOTT S ET UX	CDX GAS LLC	11/13/2006	SHELBY	AL			20061120000566910	T22S R04W, SEC 3, LOT 3 ACCORDING TO THE SURVEY OF FALLING ROCK, PHASE ONE, AS RECORDED
00014-067-000	COLLEY RICHARD T ET UX	CDX GAS LLC	12/30/2006	SHELBY	AL			20070103000000890	T22S R04W, SEC 3, LOT 2, ACCORDING TO THE SURVEY OF FALLING ROCK, PHASE ONE, RECORDED IN
00014-068-000	JAMISON L CLECKLEY ET UX	CDX GAS LLC	11/13/2006	SHELBY	AL			20061120000566890	LOT 1 IN SECTION 3, T22S, R4W, CONTAINING 5
00014-070-000	MITCHELL SUZANNE D ET AL	CDX GAS LLC	11/11/2006	SHELBY	AL			20061120000566890	T22S R04W, SEC 3, TRACT 15, A PART OF THE SW SE OF SECTION 3 MORE PARTICULARLY DESCRIBED AS FOLLOWS, BEGINNING AT THE NW CORNER OF THE SW SE AND RUN S ALONG THE W LINE OF SAID 1/4
00014-071-000	JENNEY KAREN R	CDX GAS LLC	12/15/2006	SHELBY	AL			20061102000540600	T22S R04W, SEC 3, TRACT 14, LOT 1, ACCORDING TO THE SURVEY OF FALLING ROCK PHASE TWO AS RECORDED IN MAP BK 20 PG 89 IN THE PROBATE
00014-072-000	PARKER JONATHAN M ET UX	CDX GAS LLC	1/18/2007	Shelby	AL			20070119000029480	T22S R4W, SEC 3, LOTS 4 AND 5, FALLING ROCK PHASE 2 (SUBDIVISION), AS RECORDED IN MAP BK 20, AND PARCEL 11:
00014-073-000	LAWLEY DON E	CDX GAS LLC	1/29/2007	Shelby	AL			20070131000047390	COMMENCE AT THE NW CORNER OF THE SW SE OF SEC 3, T22S-R4W, SHELBY COUNTY, AL AND RUN SE ALONG THE W LINE OF SAID QTR-QTR 240.94 FT TO A
00014-073-000	LAWLEY DON E	CDX GAS LLC	1/29/2007	Shelby	AL			20070131000047400	T22S R04W, SEC 3, TRACT NO 7: COM SE COR SW SE W791 TO E ROW CO RD #54 NLY 837.5 ALONG ROW TO POB SE 265 NE 121.5 NW 265 SW 121.5 TO POB, DIM 121.5 X 265.0, CONTAINING .75 ACS, M/L,
00014-074-000	STATE OF ALABAMA, DEPARTMENT OF CON	CDX GAS LLC	8/28/2006	Shelby	AL			20070209000062910	T22S R04W, SEC 3, TRACT NO 7: COM SE COR SW SE W791 TO E ROW CO RD #54 NLY 837.5 ALONG ROW TO POB SE 265 NE 121.5 NW 265 SW 121.5 TO POB, DIM 121.5 X 265.0, CONTAINING .75 ACS, M/L,
00014-074-000	STATE OF ALABAMA, DEPARTMENT OF CON	CDX GAS LLC	8/28/2006	Shelby	AL			20070209000062910	T21S R5W, SECS 13, 14, 23 & 24 ALL BEDS & BOTTOMS OF SHADES CREEK LOCATED IN BIBB & SHELBY COS, CONTAINING 55.5 ACS, M/L. THIS TRACT

Exhibit A - Part 1

Lease	Lessor	Lessee	Lease Date	County	State	Book	Page	Registry	Description
00014-074-000	STATE OF ALABAMA, DEPARTMENT OF CON	CDX GAS LLC	8/28/2006	Shelby	AL			20070209000062920	T21S R5W, SECS 13, 14, 23 & 24 ALL BEDS & BOTTOMS OF SHADES CREEK LOCATED IN BIBB & SHELBY COS, CONTAINING 55.5 ACS, M/L. THIS TRACT
00014-074-000	STATE OF ALABAMA, DEPARTMENT OF CON	CDX GAS LLC	8/28/2006	BIBB	AL	187	40		T21S R5W, SECS 13, 14, 23 & 24 ALL BEDS & BOTTOMS OF SHADES CREEK LOCATED IN BIBB & SHELBY COS, CONTAINING 55.5 ACS, M/L. THIS TRACT
00014-075-000	STATE OF ALABAMA DEPARTMENT OF CONS	GEOMET INC	8/28/2006	BIBB	AL	183	729		T22S R05W, SEC 27, ALL BEDS & BOTTOMS OF THE
00014-076-000	STATE OF ALABAMA DEPARTMENT OF CONS	GEOMET INC	8/28/2006	BIBB	AL	183	705		T22S R05W, SEC 14, ALL BEDS & BOTTOMS OF THE CAHABA RIVER IN THE NW, CONTAINING 14.457 ACS,
00014-077-000	STATE OF ALABAMA DEPARTMENT OF CONS	GEOMET INC	8/28/2006	BIBB	AL	183	717		T22S R05W, SEC 15, ALL BEDS & BOTTOMS OF THE
00014-078-000	STATE OF ALABAMA DEPARTMENT OF CONS	GEOMET INC	8/28/2006	SHELBY	AL			20061221000622610	ALL BEDS & BOTTOMS OF THE CAHABA RIVER LOCATED T22S R5W SEC 2, NE NW CONTAINING 0.121 ACS, T21S R5W SEC 26, SW SE & NE CONTAINING 9.338 T21S R5W SEC 35, ALL CONTAINING 34.6 ACS, M/L ALL BEDS & BOTTOMS OF SHADES CREEK LOCATED IN T21S R5W SEC 26, NE CONTAINING 7.7 ACS, M/L
00014-079-000	STATE OF ALABAMA DEPARTMENT OF CONS	GEOMET INC	8/28/2006	Shelby	AL			20061221000622630	T21S R05W, SEC 25, ALL BEDS & BOTTOMS OF THE CAHABA RIVER LOCATED IN THE NE SW, SW SW, E2 SE T21S R05W, SEC 26, ALL BEDS & BOTTOMS OF THE CAHABA RIVER LOCATED IN THE SE SE, CONTAINING T21S R05W, SEC 35, ALL BEDS & BOTTOMS OF THE CAHABA RIVER LOCATED IN THE E2 NE, CONTAINING T21S R05W, SEC 36, ALL BEDS & BOTTOMS OF THE CAHABA RIVER LOCATED IN THE NW NW & E2 NE,
00014-080-000	STATE OF ALABAMA DEPARTMENT OF CONS	GEOMET INC	8/28/2006	SHELBY	AL			20061221000622650	T21S R05W, SEC 25, ALL BEDS & BOTTOMS OF THE CAHABA RIVER LOCATED IN THE NE NE, CONTAINING .6 T21S R04W, SEC 19, ALL BEDS & BOTTOMS OF THE CAHABA RIVER LOCATED IN THE SW, NW SE & W2 NE, T21S R04W, SEC 30, ALL BEDS & BOTTOMS OF THE CAHABA RIVER LOCATED IN THE NW NW,
00014-081-000	STATE OF ALABAMA DEPARTMENT OF CONS	GEOMET INC	8/28/2006	SHELBY	AL			20061221000622670	T21S R04W, SEC 17, ALL BEDS & BOTTOMS OF THE CAHABA RIVER LOCATED IN THE W2 SW & S2 SE,
00014-082-000	STATE OF ALABAMA DEPARTMENT OF CONS	GEOMET INC	8/28/2006	SHELBY	AL			20061221000622710	T21S R04W, SEC 3, ALL BEDS & BOTTOMS OF THE CAHABA RIVER LOCATED IN THE S2, CONTAINING
00014-084-000	STATE OF AL CBM LSE #37	CDX GAS LLC	8/28/2006	Bibb	AL	187	28		ALL BEDS & BOTTOMS OF THE CAHABA RIVER LOCATED IN BIBB COUNTY, T24N-R10E, SEC 3, CONTAINING 32.4 ACS, M/L. THIS TRACT IS FURTHER DESCRIBED ON DEPT

Exhibit A - Part 1

Lease	Lessor	Lessee	Lease Date	County	State	Book	Page	Registry	Description
00014-085-000	LAWLEY JR THOMAS JONAH ET UX	CDX SEQUOYA LLC	11/1/2006	Shelby	AL			20061102000540580	11/13/06 - CORRECTION OF DESCRIPTION: ALL OF SW SE, SOUTH & EAST OF HWY 54 LESS & (A) A PARCEL OF LAND (APPROX. 1 AC) ORIGINALLY CONVEYED TO ANTHONY WOLFE & WIFE DEBORAH WOLFE PURSUANT TO A 1981 DEED AT DB 331, PG 888, & (B) A PARCEL OF LAND (APPROX. 1 AC)
00014-085-000	LAWLEY JR THOMAS JONAH ET UX	CDX SEQUOYA LLC	11/1/2006	Shelby	AL			20061120000566860	11/13/06 - CORRECTION OF DESCRIPTION: ALL OF SW SE, SOUTH & EAST OF HWY 54 LESS & (A) A PARCEL OF LAND (APPROX. 1 AC) ORIGINALLY CONVEYED TO ANTHONY WOLFE & WIFE DEBORAH WOLFE PURSUANT TO A 1981 DEED AT DB 331, PG 888, & (B) A PARCEL OF LAND (APPROX. 1 AC)
00014-086-000	BASS DEBBIE JEAN INDIVIDUALLY & AS	CDX GAS LLC	6/30/2007	Shelby	AL			20071205000552240	BEGINNING AT SW CORNER OF SE OF SECTION 17, T21S-R3W; THENCE E 590 FT; THENCE N 360 FT TO THE POB OF TRACT HEREIN DESCRIBED; THENCE CONTINUE
00014-087-000	JOHN HANCOCK LIFE INSURANCE COMPANY	CDX GAS LLC	2/22/2005	Bibb	AL	149	52		T22S R04W, SEC 8, BIBB COUNTY, AL BEING MORE
00014-088-000	MURPHY RALPH W ET UX	CDX GULF LLC	5/18/2005	Bibb	AL	156	762		T24N R8E, SEC 34, BIBB COUNTY, AL; CONTAINING 1.01 ACRES M/L MORE PARTICULARLY DESCRIBED IN
00021-001-000	THE WESTERVELT COMPANY INC	CDX GAS LLC	10/12/2006	BIBB	AL	179	523		T24N R08E, SEC 23: NE, E 3/4 SE SE T24N R08E, SEC 24: ALL OF FRACTIONAL SECTION LESS T24N R08E, SEC 25: S2 OF FRACTIONAL SECTION T24N R08E, SEC 26: NE SW LESS 3 ACS IN THE SW CORNER, SE SW LESS 3 ACS IN THE NW CORNER T24N R08E, SEC 35: NE NW T24N R08E, SEC 36: BEGINNING AT THE NE CORNER OF FRACTIONAL SECTION, THEN S 86 DEGS RUN W 2381 FT TO THE NW CORNER OF SECTION, THEN S 1 DEG 45 T24N R09E, SEC 9: S2 SE T24N R09E, SEC 17: S2 SW T24N R09E, SEC 19: S2 NW NW, SW NW, NW SW LESS 1 AC IN THE NE CORNER, SE SW, S2 SE, NE SE, SE T24N R09E, SEC 20: SW NE, S2 NW, S2 LESS 2 ACS TO T24N R09E, SEC 21: S2 SW, SW SE, E2 E2 T24N R09E, SEC 22: ALL T24N R09E, SEC 23: S2 NW, NW SW T24N R09E, SEC 24: N2 SW, W2 SE T24N R09E, SEC 27: N2, W 1/4 OF SW S & W OF T24N R09E, SEC 28: E2, E2 W2, W2 NW T24N R09E, SEC 29: ALL T24N R09E, SEC 30: ALL T24N R09E, SEC 31: NW NE, N2 NW, SE NW, N 32 AC T24N R09E, SEC 32: E2 NE, NW NE T24N R09E, SEC 33: N2 N2, SW NW, NW SW FROM THE SURFACE TO 100 FT BELOW THE BASE OF

**Exhibit A – Part 2
CDX Wells**

[Attached behind this page.]



20090724000285890 51/67 \$269.00
Shelby Cnty Judge of Probate, AL
07/24/2009 02:04:11 PM FILED/CERT

Exhibit A - Part 2 - CDX Wells

Well Name	State	County	Field/ Prospect	Operator	WI BPO	NRI BPO
GSPC 10-02-89	AL	Bibb	CAHABA	CDX Gas, LLC	0.85000000	0.68000000
GSPC 10-07-120	AL	Bibb	CAHABA	CDX Gas, LLC	0.85000000	0.68000000
GSPC 10-12-60	AL	Bibb	CAHABA	CDX Gas, LLC	0.85000000	0.68000000
GSPC 16-08-91	AL	Bibb	CAHABA	CDX Gas, LLC	0.85000000	0.68000000
GSPC 16-12-62	AL	Bibb	CAHABA	CDX Gas, LLC	0.85000000	0.68000000
GSPC 16-14-92	AL	Bibb	CAHABA	CDX Gas, LLC	0.85000000	0.68000000
GSPC 09-10-036	AL	Shelby	CAHABA	CDX Gas, LLC	0.85000000	0.68000000
GSPC 09-14-038	AL	Shelby	CAHABA	CDX Gas, LLC	0.85000000	0.68000000
GSPC 09-16-039	AL	Shelby	CAHABA	CDX Gas, LLC	0.85000000	0.68000000
GSPC 10-04-146	AL	Shelby	CAHABA	CDX Gas, LLC	0.85000000	0.68000000
SEGCCO 03-10-050	AL	Shelby	CAHABA	CDX Gas, LLC	0.85000000	0.68577070
SEGCCO 03-12-051	AL	Shelby	CAHABA	CDX Gas, LLC	0.85000000	0.68000000
SEGCCO 03-14-052	AL	Shelby	CAHABA	CDX Gas, LLC	0.85000000	0.68000000
SEGCCO 03-16-053	AL	Shelby	CAHABA	CDX Gas, LLC	0.85000000	0.68000000
SEGCCO 05-06-009	AL	Bibb	CAHABA	CDX Gas, LLC	0.85000000	0.68000000
SEGCCO 05-08-010	AL	Bibb	CAHABA	CDX Gas, LLC	0.85000000	0.68000000
SEGCCO 05-10-011	AL	Bibb	CAHABA	CDX Gas, LLC	0.85000000	0.68000000
SEGCCO 05-12-012	AL	Bibb	CAHABA	CDX Gas, LLC	0.85000000	0.68000000
SEGCCO 05-14-013	AL	Bibb	CAHABA	CDX Gas, LLC	0.85000000	0.68000000
SEGCCO 05-16-014	AL	Bibb	CAHABA	CDX Gas, LLC	0.85000000	0.68000000
SEGCCO 08-12-094	AL	Bibb	CAHABA	CDX Gas, LLC	0.85000000	0.69859375
SEGCCO 08-16-095	AL	Bibb	CAHABA	CDX Gas, LLC	0.85000000	0.68000000
SEGCCO 09-04-16	AL	Shelby	CAHABA	CDX Gas, LLC	0.85000000	0.68000000
SEGCCO 10-10-144	AL	Shelby	CAHABA	CDX Gas, LLC	0.85000000	0.68000000
SEGCCO 10-16-143	AL	Shelby	CAHABA	CDX Gas, LLC	0.85000000	0.68000000
SEGCCO 11-10-100	AL	Shelby	CAHABA	CDX Gas, LLC	0.85000000	0.68000000
SEGCCO 11-12-101	AL	Shelby	CAHABA	CDX Gas, LLC	0.85000000	0.68000000
SEGCCO 15-04-174	AL	Shelby	CAHABA	CDX Gas, LLC	0.85000000	0.68000000
SEGCCO 15-06-175	AL	Shelby	CAHABA	CDX Gas, LLC	0.85000000	0.68000000
SEGCCO 16-04-145	AL	Shelby	CAHABA	CDX Gas, LLC	0.85000000	0.68000000
SEGCCO 16-06-136	AL	Shelby	CAHABA	CDX Gas, LLC	0.85000000	0.68000000
SEGCCO 17-02-156	AL	Bibb	CAHABA	CDX Gas, LLC	0.85000000	0.68000000
SEGCCO 17-08-157	AL	Bibb	CAHABA	CDX Gas, LLC	0.85000000	0.68000000
SEGCCO 17-10-161	AL	Bibb	CAHABA	CDX Gas, LLC	0.85000000	0.68000000
SEGCCO 17-16-162	AL	Bibb	CAHABA	CDX Gas, LLC	0.85000000	0.68000000
SEGCCO 19-06-186	AL	Shelby	CAHABA	CDX Gas, LLC	0.85000000	0.68000000
SEGCCO 19-12-267	AL	Shelby	CAHABA	CDX Gas, LLC	0.85000000	0.68000000
SEGCCO 24-02-104	AL	Shelby	CAHABA	CDX Gas, LLC	0.85000000	0.68000000
SEGCCO 24-08-105	AL	Shelby	CAHABA	CDX Gas, LLC	0.85000000	0.68000000
SEGCCO 24-10-106	AL	Shelby	CAHABA	CDX Gas, LLC	0.85000000	0.68000000

20090724000285890 52/67 \$269.00
Shelby Cnty Judge of Probate, AL
07/24/2009 02:04:11 PM FILED/CERT

Exhibit A - Part 2 - CDX Wells

Well Name	State	County	Field Prospect	Operator	WI BPO	NRI BPO
SEGCCO 24-16-107	AL	Shelby	CAHABA	CDX Gas, LLC	0.85000000	0.68000000
SEGCCO KCB 01-02-200	AL	Shelby	CAHABA	CDX Gas, LLC	0.85000000	0.68000000
SEGCCO KCB 01-06-201	AL	Shelby	CAHABA	CDX Gas, LLC	0.85000000	0.68000000
SEGCCO KCB 01-08-291	AL	Shelby	CAHABA	CDX Gas, LLC	0.85000000	0.68000000
SEGCCO KCB 01-10-202	AL	Shelby	CAHABA	CDX Gas, LLC	0.85000000	0.68000000
SEGCCO KCB 01-14-203	AL	Shelby	CAHABA	CDX Gas, LLC	0.85000000	0.68000000
SEGCCO KCB 01-16-204	AL	Shelby	CAHABA	CDX Gas, LLC	0.85000000	0.68000000
SEGCCO KCB 02-14-206	AL	Shelby	CAHABA	CDX Gas, LLC	0.85000000	0.68000000
SEGCCO KCB 04-02-001	AL	Shelby	CAHABA	CDX Gas, LLC	0.85000000	0.68000000
SEGCCO KCB 04-04-002	AL	Shelby	CAHABA	CDX Gas, LLC	0.85000000	0.68000000
SEGCCO KCB 04-06-003	AL	Shelby	CAHABA	CDX Gas, LLC	0.85000000	0.68000000
SEGCCO KCB 04-08-004	AL	Shelby	CAHABA	CDX Gas, LLC	0.85000000	0.68000000
SEGCCO KCB 04-10-005	AL	Shelby	CAHABA	CDX Gas, LLC	0.85000000	0.68000000
SEGCCO KCB 04-12-006	AL	Shelby	CAHABA	CDX Gas, LLC	0.85000000	0.68000000
SEGCCO KCB 06-05-271	AL	Shelby	CAHABA	CDX Gas, LLC	0.85000000	0.68000000
SEGCCO KCB 06-10-234	AL	Shelby	CAHABA	CDX Gas, LLC	0.85000000	0.68000000
SEGCCO KCB 06-12-273	AL	Shelby	CAHABA	CDX Gas, LLC	0.85000000	0.68000000
SEGCCO KCB 06-14-274	AL	Shelby	CAHABA	CDX Gas, LLC	0.85000000	0.68000000
SEGCCO KCB 09-06-017	AL	Shelby	CAHABA	CDX Gas, LLC	0.85000000	0.68000000
SEGCCO KCB 10-01-096	AL	Shelby	CAHABA	CDX Gas, LLC	0.85000000	0.68000000
SEGCCO KCB 10-08-097	AL	Shelby	CAHABA	CDX Gas, LLC	0.85000000	0.68000000
SEGCCO KCB 11-02-058	AL	Shelby	CAHABA	CDX Gas, LLC	0.85000000	0.68000000
SEGCCO KCB 11-04-059	AL	Shelby	CAHABA	CDX Gas, LLC	0.85000000	0.68000000
SEGCCO KCB 11-10-100	AL	Shelby	CAHABA	CDX Gas, LLC	0.85000000	0.68000000
SEGCCO KCB 11-16-103	AL	Shelby	CAHABA	CDX Gas, LLC	0.85000000	0.68000000
SEGCCO KCB 12-02-275	AL	Shelby	CAHABA	CDX Gas, LLC	0.85000000	0.68000000
SEGCCO KCB 12-06-276	AL	Shelby	CAHABA	CDX Gas, LLC	0.85000000	0.68000000
SEGCCO KCB 12-08-277	AL	Shelby	CAHABA	CDX Gas, LLC	0.85000000	0.68000000
SEGCCO KCB 12-10-250	AL	Shelby	CAHABA	CDX Gas, LLC	0.85000000	0.68000000
SEGCCO KCB 12-14-278	AL	Shelby	CAHABA	CDX Gas, LLC	0.85000000	0.68000000
SEGCCO KCB 12-16-279	AL	Shelby	CAHABA	CDX Gas, LLC	0.85000000	0.68000000
SEGCCO KCB 13-02-231	AL	Shelby	CAHABA	CDX Gas, LLC	0.85000000	0.68000000
SEGCCO KCB 14-10-171	AL	Shelby	CAHABA	CDX Gas, LLC	0.85000000	0.68000000
SEGCCO KCB 14-12-151	AL	Shelby	CAHABA	CDX Gas, LLC	0.85000000	0.68000000
SEGCCO KCB 14-14-149	AL	Shelby	CAHABA	CDX Gas, LLC	0.85000000	0.68000000
SEGCCO KCB 14-16-172	AL	Shelby	CAHABA	CDX Gas, LLC	0.85000000	0.68000000
SEGCCO KCB 15-10-177	AL	Shelby	CAHABA	CDX Gas, LLC	0.85000000	0.68000000
SEGCCO KCB 15-12-178	AL	Shelby	CAHABA	CDX Gas, LLC	0.85000000	0.68000000
SEGCCO KCB 15-14-179	AL	Shelby	CAHABA	CDX Gas, LLC	0.85000000	0.68000000
SEGCCO KCB 15-16-180	AL	Shelby	CAHABA	CDX Gas, LLC	0.85000000	0.68000000

Exhibit A - Part 2 - CDX Wells

Well Name	State	County	Field/ Prospect	Operator	MI BPO	NRI BPO
SEGCCO KCB 16-02-135	AL	Shelby	CAHABA	CDX Gas, LLC	0.85000000	0.68000000
SEGCCO KCB 16-08-137 -	AL	Shelby	CAHABA	CDX Gas, LLC	0.85000000	0.68000000
SEGCCO KCB 16-10-138	AL	Shelby	CAHABA	CDX Gas, LLC	0.85000000	0.68000000
SEGCCO KCB 16-12-139	AL	Shelby	CAHABA	CDX Gas, LLC	0.85000000	0.68000000
SEGCCO KCB 16-14-140	AL	Shelby	CAHABA	CDX Gas, LLC	0.85000000	0.68000000
SEGCCO KCB 16-16-141	AL	Shelby	CAHABA	CDX Gas, LLC	0.85000000	0.68000000
SEGCCO KCB 18-14-244	AL	Shelby	CAHABA	CDX Gas, LLC	0.85000000	0.68000000
SEGCCO KCB 18-16-243	AL	Shelby	CAHABA	CDX Gas, LLC	0.85000000	0.68000000
SEGCCO KCB 19-02-257	AL	Shelby	CAHABA	CDX Gas, LLC	0.85000000	0.68000000
SEGCCO KCB 19-08-187	AL	Shelby	CAHABA	CDX Gas, LLC	0.85000000	0.68000000
SEGCCO KCB 19-10-188	AL	Shelby	CAHABA	CDX Gas, LLC	0.85000000	0.68000000
SEGCCO KCB 19-14-189	AL	Shelby	CAHABA	CDX Gas, LLC	0.85000000	0.68000000
SEGCCO KCB 20-02-163	AL	Bibb	CAHABA	CDX Gas, LLC	0.85000000	0.68000000
SEGCCO KCB 20-06-164	AL	Bibb	CAHABA	CDX Gas, LLC	0.85000000	0.68000000
SEGCCO KCB 20-08-165	AL	Bibb	CAHABA	CDX Gas, LLC	0.85000000	0.68000000
SEGCCO KCB 20-10-223	AL	Bibb	CAHABA	CDX Gas, LLC	0.85000000	0.68000000
SEGCCO KCB 20-12-239	AL	Shelby	CAHABA	CDX Gas, LLC	0.85000000	0.68000000
SEGCCO KCB 20-13-255	AL	Shelby	CAHABA	CDX Gas, LLC	0.85000000	0.68000000
SEGCCO KCB 21-02-152	AL	Shelby	CAHABA	CDX Gas, LLC	0.85000000	0.68000000
SEGCCO KCB 21-06-154	AL	Shelby	CAHABA	CDX Gas, LLC	0.85000000	0.68000000
SEGCCO KCB 21-08-155	AL	Shelby	CAHABA	CDX Gas, LLC	0.85000000	0.68000000
SEGCCO KCB 22-02-166	AL	Shelby	CAHABA	CDX Gas, LLC	0.85000000	0.68000000
SEGCCO KCB 22-06-168	AL	Shelby	CAHABA	CDX Gas, LLC	0.85000000	0.68000000
SEGCCO KCB 22-08-158	AL	Shelby	CAHABA	CDX Gas, LLC	0.85000000	0.68000000
SEGCCO KCB 22-10-169	AL	Shelby	CAHABA	CDX Gas, LLC	0.85000000	0.68000000
SEGCCO KCB 22-16-170	AL	Shelby	CAHABA	CDX Gas, LLC	0.85000000	0.68000000
SEGCCO KCB 23-02-129	AL	Shelby	CAHABA	CDX Gas, LLC	0.85000000	0.68000000
SEGCCO KCB 23-04-130	AL	Shelby	CAHABA	CDX Gas, LLC	0.85000000	0.68000000
SEGCCO KCB 23-06-110	AL	Shelby	CAHABA	CDX Gas, LLC	0.85000000	0.68000000
SEGCCO KCB 23-10-111	AL	Shelby	CAHABA	CDX Gas, LLC	0.85000000	0.68000000
SEGCCO KCB 23-12-112	AL	Shelby	CAHABA	CDX Gas, LLC	0.85000000	0.68000000
SEGCCO KCB 23-14-113	AL	Shelby	CAHABA	CDX Gas, LLC	0.85000000	0.68000000
SEGCCO KCB 23-16-114	AL	Shelby	CAHABA	CDX Gas, LLC	0.85000000	0.68000000
SEGCCO KCB 25-09-198	AL	Shelby	CAHABA	CDX Gas, LLC	0.85000000	0.68000000
SEGCCO KCB 25-15-199	AL	Shelby	CAHABA	CDX Gas, LLC	0.85000000	0.68000000
SEGCCO KCB 29-04-238	AL	Shelby	CAHABA	CDX Gas, LLC	0.85000000	0.68000000
SEGCCO KCB 30-08-197	AL	Shelby	CAHABA	CDX Gas, LLC	0.85000000	0.68000000
SEGCCO KCB 30-10-195	AL	Shelby	CAHABA	CDX Gas, LLC	0.85000000	0.68000000
SEGCCO KCB 30-13-196	AL	Shelby	CAHABA	CDX Gas, LLC	0.85000000	0.68000000
SEGCCO KCB 30-14-197	AL	Shelby	CAHABA	CDX Gas, LLC	0.85000000	0.68000000

20090724000285890 54/67 \$269.00
Shelby Cnty Judge of Probate, AL
07/24/2009 02:04:11 PM FILED/CERT

Exhibit A - Part 2 - CDX Wells

Well Name	State	County	Field/ Prospect	Operator	WI/BPO	NRI/BPO
SEGCO KCB 31-02-020	AL	Shelby	CAHABA	CDX Gas, LLC	0.85000000	0.68000000
SEGCO KCB 31-04-021	AL	Shelby	CAHABA	CDX Gas, LLC	0.85000000	0.68000000
SEGCO KCB 31-07-022	AL	Shelby	CAHABA	CDX Gas, LLC	0.85000000	0.68000000
SEGCO KCB 31-08-023	AL	Shelby	CAHABA	CDX Gas, LLC	0.85000000	0.68000000
SEGCO KCB 31-12-041	AL	Shelby	CAHABA	CDX Gas, LLC	0.85000000	0.68000000
SEGCO KCB 31-14-024	AL	Shelby	CAHABA	CDX Gas, LLC	0.85000000	0.68000000
SEGCO KCB 35-16-042	AL	Shelby	CAHABA	CDX Gas, LLC	0.85000000	0.68000000
SEGCO KCB 36-01-025	AL	Shelby	CAHABA	CDX Gas, LLC	0.85000000	0.68000000
SEGCO KCB 36-03-026	AL	Shelby	CAHABA	CDX Gas, LLC	0.85000000	0.68000000
SEGCO KCB 36-05-027	AL	Shelby	CAHABA	CDX Gas, LLC	0.85000000	0.68000000
SEGCO KCB 36-09-029	AL	Shelby	CAHABA	CDX Gas, LLC	0.85000000	0.68000000
SEGCO KCB 36-11-030	AL	Shelby	CAHABA	CDX Gas, LLC	0.85000000	0.68000000
SEGCO KCB 36-13-034	AL	Shelby	CAHABA	CDX Gas, LLC	0.85000000	0.68000000
SEGCO KCB GSPC 04-16-008	AL	Shelby	CAHABA	CDX Gas, LLC	0.85000000	0.68000000
SEGCO KCB GSPC 10-06-18	AL	Shelby	CAHABA	CDX Gas, LLC	0.85000000	0.68000000
SEGCO KCB GSPC 10-12-019	AL	Shelby	CAHABA	CDX Gas, LLC	0.85000000	0.68000000
SEGCO KCB U OF A 22-04-167	AL	Shelby	CAHABA	CDX Gas, LLC	0.85000000	0.68000000
UNIVERSITY OF ALABAMA 22-12-326	AL	Shelby	CAHABA	CDX Gas, LLC	0.85000000	
SEGCO KCB 36-07-28	AL	Shelby	CAHABA	CDX Gas, LLC	0.85000000	
SEGCO KCB 09-02-15	AL	Shelby	CAHABA	CDX Gas, LLC	0.85000000	
SEGCO KCB 36-15-31	AL	Shelby	CAHABA	CDX Gas, LLC	0.85000000	0.68000000
SEGCO KCB 11-14-102	AL	Shelby	CAHABA	CDX Gas, LLC	0.85000000	
SEGCO KCB 11-08-99	AL	Shelby	CAHABA	CDX Gas, LLC	0.85000000	0.68000000
SEGCO KCB 11-06-98	AL	Shelby	CAHABA	CDX Gas, LLC	0.85000000	0.68000000
SEGCO KCB 04-14-07A	AL	Shelby	CAHABA	CDX Gas, LLC	0.85000000	
SEGCO KCB 21-04-153H	AL	Shelby	CAHABA	CDX Gas, LLC	0.85000000	
SEGCO KCB 21-04-153C	AL	Shelby	CAHABA	CDX Gas, LLC	0.85000000	
SEGCO KCB 30-08-194	AL	Shelby	CAHABA	CDX Gas, LLC	0.85000000	0.68000000

20090724000285890 55/67 \$269.00
Shelby Cnty Judge of Probate, AL
07/24/2009 02:04:11 PM FILED/CERT

**Exhibit A – Part 3
CDX Gathering Assets**

Cahaba Gathering / Alabama Project

Gathering System

- The first grade is SDR-11 (pressure rating of 160 psi) is used for water gathering due to higher line pressures. The second grade is SDR-17 (pressure rating 80 psi) is used for gas gathering and is sufficient due to low operating pressures. The water lines were designed over sized due to larger water volumes encountered in these areas. Sizes vary throughout the system as to collect volumes thru the field with sound operating principals and low operating cost. Pipe sizes range from 4" at individual well sites to 16" trunk lines. There is a total of 605,076 feet of poly pipe laid in this project. Listed below are footages broke down into the phases which makes up this gathering system.

Phase 1: 47,160' Feet Phase 2: 188,776' Feet Phase 3: 178,520' Feet
Phase 4: 105,470' Feet Phase 5: 6,840' Feet Phase 6: 78,310' Feet

- Total Footages and Amounts ~ Road Bore: 775' / Creek Crossings: 620' / Gas Drips: #225 / Air Vent Valves: #233

Isolation Valves: #42 / Purge Valves: #40 / Pnem Testing: 315,643' / Silt Fence Installed: 15,871'

~ Poly Footages and Sizes ~

Water Poly
4" SDR-11 = 202,350'
6" SDR-11 = 38,400'
8" SDR-11 = 73,550'
10" SDR-11 = 42,250'
12" SDR-11 = 50,650'
14" SDR-11 = 29,250'
16" SDR-11 = 5,500'

Gas Poly
4" SDR-17 = 218,250'
6" SDR-17 = 47,350'
8" SDR-17 = 122,250'
10" SDR-17 = 9,000'
12" SDR-17 = 29,250'
14" SDR-17 = 5,500'

~ In addition to the original gathering system, there were upgrades made to enhance production ~

1. Woodward Blower System / 40 hp Unit

Wells affected by the blower installation are listed below.

- Segco KCB 04-02-01 / Increase of 13 mcfpd
 - Segco KCB 04-04-02 / Increase of 49.2 mcfpd
 - Segco KCB 04-06-03 / Increase of 16 mcfpd
 - Segco KCB 04-08-04 / Increase of 14.2 mcfpd
- Total Increase of: 92.4 mcfpd

2. Loop Line Installation 8"

Wells affected by the loop line installation listed below.

Segco 24-02-104 / Gas Production 55 mcfpd / Oil & Gas Board Approved for gas sales on June 26th
Segco 24-08-105 / Gas Production 37 mcfpd / Oil & Gas Board Approved for gas sales on June 26th
Segco 24-10-106 / Gas Production 25 mcfpd / Oil & Gas Board Approved for gas sales on June 26th
Segco 24-16-107 / Gas Production 16 mcfpd / Oil & Gas Board Approved for gas sales on June 26th
Segco KCB 18-14-244 / Gas Sales 27 mcfpd / Oil & Gas Board Approved for gas sales on June

~ Facilities ~

Compressor



20090724000285890 56/67 \$269.00
Shelby Cnty Judge of Probate, AL
07/24/2009 02:04:11 PM FILED/CERT

- Compressor: Ariel JGK / 6 Throw
- Driver: Teco - Westinghouse Motor Company - 1750 hp, 1193 rpm, 4160 volts, 227 amps
- Max MMSCFD = 8.809 @ 20# suction / 800# discharge

- Dehy: Reboiler 30" x 17.6" S/N EF9F73801-02 Natco
- Contactor: Contactor 36" x 24' S/N EL9F70701-02 Natco
- Coalescer Filter: 24" x 8' S/N MM9T33901-02 Natco
- Scrubber: 24" x 8' S/N EL9F3101-03 Natco
- Instrument Scrubber: 16" x 6' S/N MM9T42801-04 Natco
- Suction Scrubber: 6' x 12' S/N EL2G26606-01 Natco

Sales Check Meter: #2 - Precision 2" meter run

Fuel Gas Meter Run: #2 - Precision 2" meter run

Oil / Water Slop Tank: 8.6' x 10' S/N 211970-3780-B McAbee

Slop Pump Tank: 6' x 8' S/N 211970-UST-1

- Tower – Nat. BD 9786 certified by Sivalis
MAWP 1440 @ 650f
SN 52803
WO 000-12832
Size: 10-3/4" x 16'
Year 1985
- Reboiler – WO 020-01814
Spec 12
SN 55691
Model GCR-75-T12
Dia 18" Fbx 6 5/8" OD Length 6-6 EE
BTU HR 75,000
Year 1987
ITEM – HT. EX. Surge Tk
WO 02-01814
SN 55691
Model GCR-75-712
Dia 18" DD
3-6 EE Long

Gas Transmission Line

- Catholically Protected Gas Line: Coated 12" x 22.832 mile DOT Regulated
- Catholically Protected Gas Line: Coated 6" x 0.713 mile DOT Regulated

• **LAND:**

- 40 Acres of Land Purchase Sec 17-T22-R4W Bibb County, AL (as further described on Exhibit A-Part 5)

• **BUILDINGS:**

- Building 213 Eddingstown Rd. Montevallo, AL 35115



20090724000285890 57/67 \$269.00
Shelby Cnty Judge of Probate, AL
07/24/2009 02:04:11 PM FILED/CERT

**Exhibit A – Part 4
CDX Easements**

[Attached behind this page.]



20090724000285890 58/67 \$269.00
Shelby Cnty Judge of Probate, AL
07/24/2009 02:04:11 PM FILED/CERT

Exhibit A - Part 4

Lease	Lessor	Lessee	Lease Date	County	State	Book	Page	Registry	Description
00014-001-006	THE WESTERVELT COMPANY	CAHABA GATHERING LLC	8/29/2006	BIBB	AL				T22S R05W, SEC 16: PART OF N2 NE, PART OF SW SE
00014-011-000	RALPH W MURPHY SR, FLORENCE H MURPH	CDX GULF, LLC	5/18/2005	BIBB	AL	156	754		T24N R8E, SEC 34: PART OF NE SE, COVERING A 30' BY 78' PERMANENT RIGHT OF WAY AND A 81' BY 30' TEMPORARY
00014-014-000	JESSIE FAYE BUNN	CDX SEQUOYA LLC	5/20/2005	SHELBY	AL			20050607000276580	T21S R4W, SEC 36: R-O-W AND ACCESS EASEMENT NOT TO EXCEED 200' X 200' FOR THE SECCO-KCB 36-3-26 WELL, LOCATED IN NE NW TO USE AS DRILL SITE PAD; R-O-W AND ACCESS EASEMENT 55' IN WIDTH FOR A DISTANCE OF
00014-015-000	DON WESLEY KORNEGAY	CDX GULF, LLC	5/11/2005	BIBB	AL	156	657		T24N R8E, SEC 35: PART OF SE NE, COVERING A 30' BY 1332' PERMANENT RIGHT OF WAY AND A 30' BY 1350'
00014-016-000	WILLIAM MARTIN HICKS III, MELISSA F	CDX GULF, LLC	5/13/2005	BIBB	AL	156	713		T24N R8E, SEC 35: PART OF SW NE, COVERING A 30' BY 992' PERMANENT RIGHT OF WAY AND A 30' BY 1013'
00014-017-000	HOYT HUBBARD, VANESSA HUBBARD, LARR	CDX GULF, LLC	5/11/2005	BIBB	AL	156	748		T24N R8E, SEC 36: PART OF THE N2 SE BEING A 30' BY 1450' PERMANENT RIGHT OF WAY AND A 30' BY 1453'
00014-018-000	AVIS KORNEGAY	CDX GULF, LLC	5/12/2005	BIBB	AL	156	653		T24N R8E, SEC 36: PART OF THE S2 NW BEING A 30' BY 32' PERMANENT RIGHT OF WAY AND A 30' BY 63' TEMPORARY
00014-019-000	RICHARD BOYD NOLAND	CDX GULF, LLC	5/13/2005	BIBB	AL	156	680		T22S R4W, SEC 12: R-O-W AND ACCESS EASEMENT 55' IN WIDTH FOR A DISTANCE OF APPROX 164 LINEAR FEET, FOLLOWING THE ROUTE AS SHOWN ON THE ATTACHED
00014-020-000	EARNEST D POLK	CDX SEQUOYA LLC	5/10/2005	SHELBY	AL			20050607000276570	T22S R5W, SEC 12: PART OF THE SE NE BEING A 30' BY 249' PERMANENT RIGHT OF WAY AND A 30' BY 303' TEMPORARY
00014-021-000	RUFUS N CHAMPION, SUSAN J CHAMPION	CDX GULF, LLC	5/24/2005	BIBB	AL	156	709		T24N R9E, SEC 13: PART OF THE SE SE BEING A 30' BY 100' PERMANENT RIGHT OF WAY AND A 30' BY 40' TEMPORARY
00014-022-000	REACH ROBERT JEFFERY	CDX GULF, LLC	5/23/2005	BIBB	AL	156	758		T22S R5W, SEC 5: R-O-W AND ACCESS EASEMENT 55' IN WIDTH FOR A DISTANCE OF APPROX 2294 FEET, FOLLOWING THE ROUTE AS SHOWN ON THE ATTACHED
00014-023-000	LEONARD RYALS	CDX SEQUOYA LLC	5/24/2005	BIBB	AL	153	216		T22S R4W, SEC 3: R-O-W AND ACCESS EASEMENT 55' IN WIDTH FOR A DISTANCE OF APPROX 123 LINEAR FEET, FOLLOWING THE ROUTE AS SHOWN ON THE ATTACHED
00014-024-000	GORDON EDWIN FANCHER	CDX SEQUOYA LLC	5/10/2005	SHELBY	AL			20050607000276560	EXH A, BEGINNING AT THE NW CORNER OF THE SE SE,

Exhibit A - Part 4

Lease	Lessor	Lessee	Lease Date	County	State	Book	Page	Registry	Description
00014-028-000	GREGORY A MCGILL	CDX SEQUOYA LLC	6/17/2005	BIBB	AL	156	684		T24N R8E, SEC 34: BEING OUT OF THE NE SE
00014-029-000	JAMES R HOWARD, OLIVIA HOWARD, HUSB	CDX GULF LLC	6/17/2005	BIBB	AL	158	94		T22S R5W, SEC 11: PORTION OF SW SE IN TRACT 338
00014-030-000	BRUCE E COSHATT, AN UNMARRIED MAN &	CDX SEQUOYA LLC	4/9/2005	SHELBY	AL			20050512000229240	T22S R4W, SEC 10: ALL THAT PORTION OF THE SE NW, WHICH LIES N & W OF HWY 54, CONTAINING 23.0 ACRES,
00014-031-000	RUBY LEE HOLSOMBACK, A WIDOW	CDX SEQUOYA LLC	4/29/2005	SHELBY	AL			20050512000229230	T22S R4W, SEC 10: NW SW, LESS & EXCEPT THREE TRACTS OF RECORD OFF THE N END OF SAID NW SW, AND HWY
00014-032-000	SCOTT DAVIS	CDX SEQUOYA LLC	5/19/2005	BIBB	AL	154	156		T22S R5W, SEC 1: NE SE, CONTAINING 40.0 ACRES, MORE
00014-033-000	MARGARET D EDDINGS, A WIDOW; JAMES	CDX SEQUOYA LLC	11/14/2005	SHELBY	AL			20051205000627060	T22S R4W, SEC 10: A PARCEL OF LAND IN THE NE NW, CONTAINING 25 ACRES, MORE OR LESS.
00014-034-000	JAMES S HUBBARD	CDX GULF LLC	7/22/2005	BIBB	AL	156	621		CERTAIN SPECIFICALLY DELINEATED AREAS WITHIN THE T21S R4W, SEC 31, SE SE; SW SW T22S R4W, SEC 6: N2; E2 SW; W2 SE; N2 NE SE LESS 14.4 ACRES OUTPARCEL IN NE NW & NW NE T22S R4W, SEC 7: W2 T22S R5W, SEC 1: SE NE T22S R5W, SEC 12: S2
00014-035-000	MARGARET D EDDINGS, A WIDOW; JAMES	CDX SEQUOYA LLC	7/13/2005	SHELBY	AL			20050801000384000	T22S R4W, SEC 10: A PARCEL OF LAND IN THE NE NW, CONTAINING 25 ACRES, MORE OR LESS.
00014-036-000	COSHATT BRUCE E	CDX SEQUOYA LLC	11/10/2005	SHELBY	AL			20051205000627050	T22S R4W, SEC 10: A PARCEL OF LAND IN THE SW CORNER
00014-037-000	CRENSHAW HARRIE MAE; A-I-F MARY JO	CDX SEQUOYA LLC	1/20/2006	SHELBY	AL			20060123000035000	T22S R4W, SEC 10: SE SW T22S R4W, SEC 15: NE NW
00014-038-000	EDDINGS HORANCE RAYMOND JR	CDX SEQUOYA LLC	12/19/2005	SHELBY	AL			20060123000035010	SEE "EXHIBIT A" FOR MORE DETAILED DESCRIPTION. T22S R4W, SEC 3: S2 SE NE, LESS & EXCEPT ONE ACRE IN THE NE CORNER THEROF AND LESS & EXCEPT MINERAL AND
00014-039-000	TURNER JOAN F	CDX SEQUOYA LLC	12/19/2005	SHELBY	AL			20060123000034990	THAT PART OF THE NE SE WHICH LIES NORTH & WEST OF THE EDDINGS TOWN PUBLIC ROAD, CONTAINING 30 ACRES, MORE OR LESS, EXCEPTING ALL THE COAL, IRON ORE, AND OTHER MINERALS IN, UNDER, AND UPON SAID LAND, SEE "EXHIBIT A" FOR MORE DETAILED DESCRIPTION. T22S R4W, SEC 3: A PART OF THE NE SE, CONTAINING 5.47 ACRES, MORE OR LESS. SEE "EXHIBIT A" FOR MORE DETAILED


13C3/DE11F WD 11:40:20 6002/72/L0
 19: eapqod jo eapnq atyo qatpys
 00:692\$ 79/09 06898200072L06002


Exhibit A - Part 4

Lease	Lessor	Lessee	Lease Date	County	State	Book	Page	Registry	Description
00014-040-000	JOHN HANCOCK LIFE INSURANCE COMPANY	CDX SEQUOYA LLC	6/22/2005	BIBB	AL	172	599		T22S R5W, SEC 15: SE NW, NE SW, NW NE T21S R3W, SEC 31: NW NE, S2 NE, W2 NW, SW, NW SE T21S R4W, SEC 36: NE, S2 NW, SW, SW SE, E2 SE T22S R4W, SEC 1: N2 NE, NE NW T22S R4W, SEC 2: SW SW, S2 SE T22S R4W, SEC 3: SE SE T22S R4W, SEC 10: NW NW T22S R4W, SEC 11: NW NE, S2 NE, NW, NW SW, SE SW, SE T22S R4W, SEC 14: S2 SW, SE SE T22S R4W, SEC 23: NE, NW, NW SW, E2 SW, W2 SE, SE SE
									T22S R4W, SEC 5: S2 NE, SE NW, NW SW, E2 SW, NW SE, T22S R4W, SEC 7: N2 SE, SE SE T22S R4W, SEC 8: SW SW T22S R5W, SEC 11: E2 SE, SE SE T22S R5W, SEC 12: S2 NW, SW NE T22S R4W, SEC 4: NW SW, S2 SW, N2 NE, SE NE, N2 NW, T22S R4W, SEC 9: NW NE, S2 NE, NW, NE SE, NE NE
00014-040-000	JOHN HANCOCK LIFE INSURANCE COMPANY	CDX SEQUOYA LLC	6/22/2005	SHELBY	AL				T22S R4W, SEC 17: NW NW T22S R4W, SEC 18: NE NE T22S R5W, SEC 15: SE NW, NE SW, NW NE T21S R3W, SEC 31: NW NE, S2 NE, W2 NW, SW, NW SE T21S R4W, SEC 36: NE, S2 NW, SW, SW SE, E2 SE T22S R4W, SEC 1: N2 NE, NE NW T22S R4W, SEC 2: SW SW, S2 SE T22S R4W, SEC 3: SE SE T22S R4W, SEC 10: NW NW T22S R4W, SEC 11: NW NE, S2 NE, NW, NW SW, SE SW, SE T22S R4W, SEC 14: S2 SW, SE SE T22S R4W, SEC 23: NE, NW, NW SW, E2 SW, W2 SE, SE SE
									T22S R4W, SEC 5: S2 NE, SE NW, NW SW, E2 SW, NW SE, T22S R4W, SEC 7: N2 SE, SE SE T22S R4W, SEC 8: SW SW T22S R5W, SEC 11: E2 SE, SE SE T22S R5W, SEC 12: S2 NW, SW NE T22S R4W, SEC 4: NW SW, S2 SW, N2 NE, SE NE, N2 NW, T22S R4W, SEC 9: NW NE, S2 NE, NW, NE SE, NE NE




Exhibit A - Part 4

Lease	Lessor	Lessee	Lease Date	County	State	Book	Page	Registry	Description
00014-041-000	JOHN HANCOCK LIFE INSURANCE COMPANY	CDX SEQUOYA LLC & CDX GULF, LLC	9/6/2005	BIBB	AL	177	186		T22S R4W, SEC 1: NW NE, SE NW, SW NE, NE SW, S2 SW T22S R4W, SEC 2: SE SE T22S R4W, SEC 10: NW NW T22S R4W, SEC 11: NW NE, S2 NE, S2 SW T22S R4W, SEC 14: W2 NW, N2 SW, SE SW, S2 SE T22S R4W, SEC 15: SE NE, N2 SE, NE SW, S2 SW T22S R4W, SEC 22: NW NW
00014-041-000	JOHN HANCOCK LIFE INSURANCE COMPANY	CDX SEQUOYA LLC & CDX GULF, LLC	9/6/2005	SHELBY	AL			20060906000438180	T22S R4W, SEC 4: NE NE T22S R4W, SEC 9: E2 N2 T22S R4W, SEC 1: NW NE, SE NW, SW NE, NE SW, S2 SW T22S R4W, SEC 2: SE SE T22S R4W, SEC 10: NW NW T22S R4W, SEC 11: NW NE, S2 NE, S2 SW T22S R4W, SEC 14: W2 NW, N2 SW, SE SW, S2 SE T22S R4W, SEC 15: SE NE, N2 SE, NE SW, S2 SW T22S R4W, SEC 22: NW NW
00014-042-000	JOHN HANCOCK LIFE INSURANCE COMPANY	CDX SEQUOYA LLC & CDX GULF, LLC	9/9/2005	SHELBY	AL			20060906000438170	T22S R4W, SEC 16: SE SW T22S R4W, SEC 21: NE NE, NW NE, NE NW, SW NE, SE NE T22S R4W, SEC 4: NE NE T22S R4W, SEC 9: E2 N2 T22S R4W, SEC 6: S2 NE SE T22S R4W, SEC 7: E2 NE, NW SE, E2 SE T22S R4W, SEC 8: NW NW, SW, SE SE T22S R4W, SEC 9: E2 SE S OF ROAD T22S R4W, SEC 16: NW NE, S2 NE, NW NW, S2 NW, NW T21S R3W, SEC 10: NW NW, NE SW, NW SE T21S R3W, SEC 31: NW SW


CERTIFIED MAIL 11:40:20 6002/72/L0
 To: State of Alabama, Montgomery
 00:692\$ 79/29 06898200072L06002


Exhibit A - Part 4

Lease	Lessor	Lessee	Lease Date	County	State	Book	Page	Registry	Description
00014-042-000	JOHN HANCOCK LIFE INSURANCE COMPANY	CDX SEQUOYA LLC & CDX GULF, LLC	9/9/2005	BIBB	AL	177	200		T22S R4W, SEC 6: S2 NE SE T22S R4W, SEC 7: E2 NE, NW SE, E2 SE T22S R4W, SEC 8: NW NW, SW, SE SE T22S R4W, SEC 9: E2 SE S OF ROAD
									T22S R4W, SEC 16: NW NE, S2 NE, NW NW, S2 NW, NW T21S R3W, SEC 10: NW NW, NE SW, NW SE T21S R3W, SEC 31: NW SW
00014-044-000	HEADWATERS INVESTMENT CORPORATION	CDX GULF, LLC	7/28/2005	BIBB	AL	156	688		T24N R9E, SEC 23: PART OF THE N2 T24N R9E, SEC 24: PART OF THE NW NW T24N R9E, SEC 13: PARTS OF THE FOLLOWING: SW SW; S2 SW; SE SW & SW SE; NE SE; NE SE & SE NE
00014-045-000	GULF STATES PAPER CORPORATION	CDX GULF, LLC	8/5/2005	BIBB	AL	157	216		T24N R8E, SEC 35: PART OF THE NW4, CONTAINING 1.91 T24N R9E, SEC 22: 5.91 ACRES WITHIN THIS SECTION T24N R9E, SEC 27: PART OF NW NW CONTAINING 1.15 T24N R9E, SEC 28: PART OF THE N2 CONTAINING 3.77 T24N R9E, SEC 29: 3.90 ACRES WITHIN THIS SECTION T24N R9E, SEC 31: 2.84 ACRES WITHIN THIS SECTION T24N R9E, SEC 32: NW4, CONTAINING 1.61 ACRES T22S R5W, SEC 16: S2 S2, CONTAINING 3.82 ACRES T22S R5W, SEC 15: W2 SW; SW NE; NE NE, CONTAINING T22S R5W, SEC 11: S2 S2; SW SE, CONTAINING 3.50 ACRES T22S R4W, SEC 8: S2 S2, CONTAINING 1.80 ACRES
00014-046-000	UNITED STATES STEEL CORPORATION	CDX GULF, LLC	7/28/2005	BIBB	AL	156	717		SEE PLATS IN "EXHIBIT A" FOR MORE DETAILED DESCRIPTIONS T24N R10E, SEC 18: A 1.22 ACRE STRIP OF LAND LOCATED T24N R10E, SEC 7: A 5.24 ACRE STRIP OF LAND LOCATED IN PART OF THE W2 SW; S2 NW; S2 NE; NE NE T24N R10E, SEC 8: A 1.28 ACRE STRIP OF LAND LOCATED IN T24N R10E, SEC 5: A 3.87 ACRE STRIP OF LAND LOCATED IN PART OF THE SW SW; E2 SE; SE NW; W2 NE T22S R5W, SEC 29: A 1.06 ACRE STRIP OF LAND LOCATED IN PART OF THE EAST QUARTER OF FRACTIONAL SECTION 30 T22S R5W, SEC 20: A 4.93 ACRE STRIP OF LAND LOCATED IN PART OF THE SW SW; E2 SW; E2 NW; NW NE T22S R5W, SEC 17: A 1.59 ACRE STRIP OF LAND LOCATED IN

SEE EXHIBITS "A" & "B" FOR MORE DETAILED DESCRIPTIONS

Exhibit A - Part 4

Lease	Lessor	Lessee	Lease Date	County	State	Book	Page	Registry	Description
00014-047-000	GULF STATES PAPER CORPORATION	CDX BISHOP CREEK LLC	4/12/2005	BIBB	AL				T21S R5W, SEC 4: PORTIONS OF LAND FOR R.O.-WS T21S R5W, SEC 33: PORTIONS OF LAND FOR WELL SITES T21S R5W, SEC 34: PORTIONS OF LAND WELL SITES AND R- T22S R5W, SEC 10: PORTIONS OF LAND FOR MULTIPLE WELL T22S R5W, SEC 15: PORTIONS OF LAND FOR MULTIPLE WELL T22S R5W, SEC 16: PORTIONS OF LAND FOR MULTIPLE WELL T21S R5W, SEC 5: PORTIONS OF LAND FOR R.O.-WS T22S R4W, SEC 9: PORTIONS OF LAND FOR MULTIPLE WELL
00014-048-000	UNITED STATES STEEL CORPORATION	CDX SEQUOYA, LLC	5/1/2005	SHELBY	AL				T21S R4W, SEC 33: A 30' WIDE STRIP OF LAND LOCATED IN T21S R4W, SEC 34: A STRIP OF LAND 30' WIDE LOCATED IN T22S R4W, SEC 5: SW NE, NE SW, N2 SE, SW SE
00014-049-000	JOHN HANCOCK LIFE INSURANCE COMPANY	CDX SEQUOYA LLC & CDX GULF LLC	1/24/2006	BIBB	AL				T22S R4W, SEC 2: SE SE T22S R4W, SEC 10: SE SE T22S R4W, SEC 11: E2 SE T22S R4W, SEC 14: NW NW, NW SE, SE SW S2 SW, NW T22S R4W, SEC 15: N2 NE, NW NW, S2 NW, SE NE, N2 SE, T22S R4W, SEC 22: NW NE, NW NW, SE NW, S2 NE, N2 SE, T22S R4W, SEC 23: NE NW
00014-050-000	JOHN HANCOCK LIFE INSURANCE COMPANY	CDX SEQUOYA LLC, CDX GULF LLC	5/18/2006	SHELBY	AL				T22S R4W, SEC 17: NE, N2 NW, SE NW, NE SW, W2 SE, SE T22S R4W, SEC 20: NW NE, SE NW, S2 NE, E2 SE T22S R4W, SEC 16: SE NE, NW NW, W2 SE T22S R4W, SEC 21: W2 NE, SE NE, E2 NW, NW NW, W2 T21S R3W, SEC 30: S2 SW T21S R4W, SEC 25: E2 SE, SW SE T22S R4W, SEC 9: SE NE T21S R3W, SEC 31: NW NW T21S R4W, SEC 35: SE SE T21S R4W, SEC 36: N2 NE, S2 SW T22S R4W, SEC 1: NW NE, SE NW, E2 SW, NW SE, S2 SE T22S R4W, SEC 2: E2 SW, SW SW T22S R4W, SEC 3: SE SE T22S R4W, SEC 10: E2 NE T22S R4W, SEC 11: NW NW, NW NE T22S R4W, SEC 21: NW NW

2009072400285890 64/67 \$289.00
Shelby Cnty Judge of Probate, AL
07/24/2009 02:04:11 PM FILED/CERT

Exhibit A - Part 4

Lease	Lessor	Lessee	Lease Date	County	State	Book	Page	Registry	Description
00014-051-000	JOHN HANCOCK LIFE INSURANCE COMPANY	CDX SEQUOYA LLC; CDX GULF LLC	6/29/2006	SHELBY	AL				T21S R3W, SEC 17: S2 NW, N2 SW, S2 SW, NW SE T21S R3W, SEC 18: S2 NE, SE NW, S2 SW, SE T21S R3W, SEC 19: E2 NE, NW NE, NW, NW SW, E2 SW, SE T21S R3W, SEC 20: SE NE, NW, SW, N2 SE T21S R3W, SEC 29: NW, N2 SW, NW SE T21S R3W, SEC 30: E2 NE, SW NE, S2 NW, N2 SW, N2 SE, T21S R4W, SEC 13: SE NW T21S R4W, SEC 24: NE, SW NE, S2 SE T21S R4W, SEC 25: N2 NE, SW NE, NE SW, NW SE T22S R4W, SEC 7: W2 NE, SE NE, SE SE T22S R4W, SEC 8: SW SW
00014-051-000	JOHN HANCOCK LIFE INSURANCE COMPANY	CDX SEQUOYA LLC; CDX GULF LLC	6/29/2006	BIBB	AL				T21S R3W, SEC 17: S2 NW, N2 SW, S2 SW, NW SE T21S R3W, SEC 18: S2 NE, SE NW, S2 SW, SE T21S R3W, SEC 19: E2 NE, NW NE, NW, NW SW, E2 SW, SE T21S R3W, SEC 20: SE NE, NW, SW, N2 SE T21S R3W, SEC 29: NW, N2 SW, NW SE T21S R3W, SEC 30: E2 NE, SW NE, S2 NW, N2 SW, N2 SE, T21S R4W, SEC 13: SE NW T21S R4W, SEC 24: NE, SW NE, S2 SE T21S R4W, SEC 25: N2 NE, SW NE, NE SW, NW SE T22S R4W, SEC 7: W2 NE, SE NE, SE SE T22S R4W, SEC 8: SW SW T21S R3W, SEC 31: E2 NE, SW SW, NW SE T21S R3W, SEC 32: N2 NW T22S R3W, SEC 6: SW NE, W2 SE, W2 NW, SW T21S R4W, SEC 36: W2 NW, SE SE, SW SW T22S R4W, SEC 1: E2 NE, N2 NW, E2 SW, SW SE T22S R4W, SEC 23: SE NE, S2 SW T22S R4W, SEC 25: E2 W2 OF PARTIAL SECTION T22S R5W, SEC 15: SE NW, E2 SW, S2 SE

Exhibit A - Part 4

Lease	Lessor	Lessee	Lease Date	County	State	Book	Page	Registry	Description
									T22S R4W, SEC 17: E2 NW, NW NW, NE SW T22S R4W, SEC 18: E2 NE T22S R4W, SEC 20: NW NE, N2 SE T22S R4W, SEC 21: SW NE, N2 SW, SE SW, N2 SE, SE SE
00014-052-000	ALABAMA POWER COMPANY ET AL	CDX GAS LLC, CDX SEQUOYA LLC	7/18/2006	SHELBY	AL				T21S R3W, SEC 31: NE NE, SW NE T21S R3W, SEC 36: NW NW, SE NE
00014-053-000	ALABAMA POWER COMPANY ET AL	CDX GAS LLC, CDX SEQUOYA LLC	7/18/2006	SHELBY	AL				T21S R4W, SEC 13: S2 NE, NE SW, N2 SE, SE SE T21S R3W, SEC 18: NW SW T21S R3W, SEC 19: S2 SE T21S R3W, SEC 30: NW NE, NE SE
00014-054-000	NALLEY ALBERT J	CDX SEQUOYA LLC	9/14/2006	SHELBY	AL			20060922000471820	T21S R04W, SEC 26: E2 SE SE EXCEPT 2.69 AC CONVEYED TO SHARON LUTZ, CHARLES LUTZ SR, CHARLES LUTZ JR, TABATHA AND JAMES LUTZ INT HAT CERTAIN WARRANTY
00014-055-000	EVERETT BILL	CDX SEQUOYA LLC	9/1/2006	SHELBY	AL			20060922000471830	T21S R04W, SEC 25: WEST 2/3 OF THE S2 SW
00014-056-000	UNITED STATES STEEL CORPORATION	CDX BISHOP CREEK	7/25/2006	BIBB	AL				T22S R05W, SEC 8: SE SW T22S R05W, SEC 17: N2 NE, NE NW, SE NE
00014-057-000	GULF STATES PAPER CORPORATION	CDX SEQUOYA LLC	4/24/2006	BIBB	AL				T22S R04W, SEC 3: SW, NW SE T22S R05W, SEC 10: NE T22S R05W, SEC 11: NW SW T22S R05W, SEC 15: N2 NW, SW SW
00014-057-000	GULF STATES PAPER CORPORATION	CDX SEQUOYA LLC	4/24/2006	SHELBY	AL				T22S R04W, SEC 3: SW, NW SE T22S R05W, SEC 10: NE T22S R05W, SEC 11: NW SW T22S R05W, SEC 15: N2 NW, SW SW
00014-058-000	CAHABA GATHERING LLC	GEOMET INC	6/16/2006	BIBB	AL				T22S R04W, SEC 17: W2 NE NE
00014-061-000	PEARSON LEE M JR ET AL	CDX SEQUOYA LLC	9/19/2006	SHELBY	AL			20061017000513970	T21S R04W, SEC 26: W2 SE SE -ROW AND ACCESS EASEMENT 55 FT IN WIDTH AND 185 FT IN LENGTH, MORE

20090724000285890 66/67 \$269.00
Shelby Cnty Judge of Probate, AL
07/24/2009 02:04:11 PM FILED/CERT

Exhibit A – Part 5
Certain Real Property

(I) (Source of Title: Book 149, Page 52)

A parcel of land located in the Southeast quarter of the Southeast quarter of Section 8, Township 22 South, Range 4 West, Bibb County, Alabama, and being more particularly described as follows:

As the POINT OF BEGINNING of the herein described parcel, start at the Southeast corner of the Southeast quarter of the Southeast of said Section 8; thence run in a Northerly direction and along the East boundary of said quarter-quarter for a distance of 324.28 feet to a point, said point lies on the South right-of-way margin of Bibb County Road No. 54, a 50 foot right-of-way; thence with an interior angle right of 104 degrees 49 minutes 28 seconds, run in a westerly direction and along the South margin of said right-of-way for a distance of 416.96 feet to a point of curvature; thence with an interior angle right to the chord of 176 degrees 31 minutes 27 seconds, run in a Westerly direction and along the curving South margin of said right-of-way, said curve being concave Southerly and having a radius of 1250.00 feet, for a chord distance of 151.57 feet to a point of tangent; thence with an interior angle right from the chord of 176 degrees 31 minutes 27 seconds, run in a Westerly direction and along the South margin of said right-of-way for a distance of 177.55 feet to a point of curvature; thence with an interior angle right to the chord of 173 degrees 44 minutes 40 seconds, run in a Westerly direction and along the curving South margin of said right-of-way, said curve being concave Southerly and having a radius of 277.64 feet, for a chord distance of 43.87 feet to a point of tangent; thence with an interior angle right from the chord of 175 degrees 37 minutes 31 seconds, run in a Westerly direction and along the South margin of said right-of-way for a distance of 24.17 feet to a point of curvature; thence with an interior angle right to the chord of 194 degrees 24 minutes 17 seconds, run in a Westerly direction and along the curving South margin of said right-of-way, said curve being concave Northerly and having a radius of 525.07 feet, for a chord distance of 265.20 feet to a point of tangent, thence with an interior angle right from the chord of 194 degrees 37 minutes 39 seconds, run in a Northwesterly direction and along the South margin of said right-of-way for a distance of 319.22 feet to a point, said point lies on the West boundary of said quarter-quarter; thence with an interior angle right of 60 degrees 52 minutes 45 seconds, run in a Southerly direction and along the West boundary of said quarter-quarter for a distance 722.60 feet to a point, said point being the Southwest corner of said quarter-quarter; thence with an interior angle right of 90 degrees 07 minutes 58 seconds, run in an Easterly direction and along the South boundary of said quarter-quarter for a distance of 1320.56 feet to the POINT OF BEGINNING, forming an interior closure angle of 91 degrees 05 minutes 36 seconds.

(II) (Source of Title: Book 162, Page 431)

Township 22 South, Range 4 West, Bibb County, Alabama

Section 17: The West One-Half of the East One-Half of the Northeast Quarter (W1/2 of E1/2 of NE1/4).



20090724000285890 67/67 \$269.00
Shelby Cnty Judge of Probate, AL
07/24/2009 02:04:11 PM FILED/CERT