



RELEASE AND SATISFACTION OF MORTGAGE


In Consideration of the full and complete payment of the mortgage described herein, Honda Federal Credit Union, does hereby release the lien and operation of the certain mortgage dated **November 8, 2002** from **Brian W Carroll and Teresa A Carroll, Husband and Wife** to Honda Federal Credit Union in the amount of **\$76,000.00** recorded on **November 20, 2002, Instrument # 20021120000580580**, Shelby County, Alabama and more particularly described in the aforementioned mortgage records.

****See Attached Exhibit A**

Signed the **20th** day of **November, 2008** In the presence of:


Witness - Tragina M. Nixon


Witness - Mark A. Hughes


By: Cheryl Wilson
Real Estate Manager
Acting as a representative of
Honda Federal Credit Union

State of Ohio


County of Union

Before me, a Notary Public, in and for said county and state, personally appeared the above named **Cheryl Wilson, Real Estate Manager**, who has acknowledged the signing of the same to his/her voluntary act and deed personally and as such officer and the free act and deed of said corporation for the uses and purposes therein mentioned.

In testimony whereof, I have hereunto set my hand and official seal this **26th** Day of **November, 2008**.



DIANNE M. MOWREY
Notary Public, State of Ohio
My Commission Expires 12/23/11


Notary Public

Prepared by: Honda Federal Credit Union
17655 Echo Drive
Marysville, OH 43040

EXHIBIT "A"

20021120000580580 Pg 14/14 51.00
Shelby Cnty Judge of Probate, AL
11/20/2002 14:18:00 FILED/CERTIFIED

THE FOLLOWING DESCRIBED REAL ESTATE SITUATED IN SHELBY COUNTY, ALABAMA, TO-
WIT:

COMMENCE AT THE SE CORNER OF SE $\frac{1}{4}$ OF NE $\frac{1}{4}$ SECTION 7, TOWNSHIP 18 SOUTH, RANGE
1 EAST; THENCE WEST ALONG THE SOUTH LINE OF SAID $\frac{1}{4}$ - $\frac{1}{4}$ SECTION 1042.34 FEET
TO THE POINT OF BEGINNING OF TRACT HEREIN DESCRIBED; THENCE CONTINUE ALONG
THE LAST NAMED COURSE 497.83 FEET TO A FOUND $\frac{1}{2}$ INCH REBAR; THENCE 123 DEGREES
24 MINUTES 00 SECONDS TO THE RIGHT NORTHEASTERLY 209.62 FEET TO A FOUND $\frac{1}{2}$
INCH REBAR; THENCE 56 DEGREES 36 MINUTES 00 SECONDS TO THE RIGHT EAST 497.83
FEET; THENCE 123 DEGREES 24 MINUTES 00 SECONDS TO THE RIGHT 209.63 FEET TO
THE POINT OF BEGINNING.

AKA: 215 OWLS HOLLOW
LEEDS, AL 35094



20081124000448140 2/2 \$14.00
Shelby Cnty Judge of Probate, AL
11/24/2008 12:54:12PM FILED/CERT