


This Instrument Was Prepared By:
Christopher R. Smitherman, Attorney At Law
Law Offices of Christopher R. Smitherman, LLC
Post Office Box 261
Montevallo, Alabama 35115
(205) 665-4357

Send Tax Notice:
~~Adam Bryan Dunaway~~
Dewayne Coy, Jr.


20080807000316640 1/2 \$19.00
Shelby Cnty Judge of Probate:AL
08/07/2008 08:34:56AM FILED/CERT

STATE OF ALABAMA)
)
SHELBY COUNTY) **QUITCLAIM DEED**

5,000.00

KNOW ALL MEN BY THESE PRESENTS, that for and in consideration of the sum of **Five Hundred & 00/100 Dollars** (~~\$500.00~~) good and valuable considerations, the receipt and sufficiency of which are hereby acknowledged, that, **Adam Bryan Dunaway, a married person**, hereinafter called "Grantor," does hereby QUIT AND RELEASE unto **Dewayne Coy Jr., a married person**, hereinafter called "Grantee", all my right, title and interest in and to the following real estate, situated in **Shelby County, Alabama**, to wit:


See attached Exhibit "A".

Subject to all items of record. This is not homestead property of Grantor.

TO HAVE AND TO HOLD to the said Grantee in fee simple forever, together with every contingent remainder and right of reversion.

IN WITNESS WHEREOF, the Grantors have executed this Deed and set the seal of the Grantors thereto on this date the 4th day of August, 2008.


GRANTOR


Adam Bryan Dunaway

STATE OF ALABAMA)
)
SHELBY COUNTY) **ACKNOWLEDGMENT**

I, Douglas King, a Notary Public for the State at Large, hereby certify that the above posted name, **Adam Bryan Dunaway, a married person**, which is signed to the foregoing Quitclaim Deed, who is known to me, acknowledged before me on this day that, being informed of the contents of the Quitclaim Deed, she, in her capacity as Personal Representative, executed the same voluntarily on the day the same bears date

GIVEN UNDER MY HAND AND OFFICIAL SEAL OF OFFICE on this the 4th day of August, 2008.


NOTARY PUBLIC
My Commission Expires: 08/01/2010

20080807000316640 2/2 \$19.00
Shelby Cnty Judge of Probate, AL
08/07/2008 08:34:56AM FILED/CERT

SCHEDULE A, CONTINUED
LEGAL DESCRIPTION

PARCEL 2:

Commence at the Northwest corner of the SE 1/4 of the SE 1/4 of Section 13, Township 21 South, Range 2 West; thence run East along the North line of said 1/4-1/4 Section a distance of 212.00 feet to the point of beginning; thence continue East along the North line of said 1/4-1/4 Section a distance of 160.00 feet; thence turn an angle of 90 degrees 00 minutes 00 seconds to the right and run a distance of 223.25 feet to the North line of Shelby County Highway Number 26; thence turn an angle of 75 degrees 44 minutes 15 seconds to the right and run along said Highway right of way a distance of 165.08 feet; thence turn an angle of 104 degrees 15 minutes 06 seconds to the right and run a distance of 263.89 feet to the point of beginning. Situated in the SE 1/4 of the SE 1/4, Section 13, Township 21 South, Range 2 West, Shelby County, Alabama.

PARCEL 3:

Commence at the Northwest corner of the SE 1/4 of the SE 1/4 of Section 13, Township 21 South, Range 2 West, and run East along the North line of said 1/4-1/4 Section a distance of 372.00 feet to the point of beginning; thence continue East along the North line of said 1/4-1/4 Section a distance of 238.00 feet; thence turn an angle of 91 degrees 39 minutes 00 seconds to the right and run a distance of 177.92 feet to a point on the right of way curve of Shelby County Highway Number 26; thence turn an angle of 81 degrees 19 minutes 32 seconds to the right and run along said highway curve (whose Delta Angle is 7 degrees 13 minutes 39 seconds to the left, radius is 1677.47 feet, tangent is 105.94 feet, length of arc is 211.60 feet) to the tangent of said curve; thence continue along said highway right of way a distance of 25.83 feet; thence turn an angle of 104 degrees 15 minutes 06 seconds to the right and run a distance of 223.25 feet to the point of beginning. Situated in the SE 1/4 of the SE 1/4, Section 13, Township 21 South, Range 2 West, Shelby County, Alabama.