

EASEMENT - DISTRIBUTION FACILITIES  
(Metes and Bounds)

TO BE RECORDED: YES ☒ NO ☐

This instrument prepared by:

STATE OF ALABAMA }  
COUNTY OF Shelby }  
TAX ID # \_\_\_\_\_

W.E. No. 62700000318  
Parcel No. 70203711  
Transformer No. 8488

S. McElroy  
Alabama Power Company  
P. O. Box 2641  
Birmingham, Alabama 35291

A. GRANT KNOW ALL MEN BY THESE PRESENTS, That John M. Kitchens and wife Susan Kitchens

as grantors (s), (the "Grantor", whether one or more) for and in consideration of One and No/100 (\$1.00) and other good and valuable consideration, to Grantor in hand paid by Alabama Power Company, a corporation, the receipt and sufficiency of which are hereby acknowledged, does hereby grant to Alabama Power Company, its successors and assigns (the "Company"), the easements, rights and privileges described and designated in Section B below.

B. RIGHTS The easements, rights and privileges granted hereby are as follows:

- Overhead and/or Underground.** The right from time to time to construct, install, operate and maintain, upon, over, under and across the Property described in Section C below, along a route to be selected by the Company which is generally shown on the Company's final location drawing (which shows the general location of underground Facilities, if any, by indicating an area not greater than ten feet (10') in width), all poles, towers, wires, conduits, fiber optics, cables, trans closures, transformers, anchors, guy wires and other Facilities useful or necessary in connection therewith (collectively, "Facilities"), for the overhead and/or underground transmission and distribution of electric power, and also the right to clear and keep clear a strip of land extending five feet (5') to either side of the center line of underground Facilities and fifteen feet (15') to either side of the center line of overhead Facilities; further, the right in the future to install and utilize intermediate poles in line for overhead Facilities and the right to trim and cut and keep trimmed and cut all dead, weak, leaning or dangerous trees or limbs outside of the thirty foot (30') strip for overhead Facilities that, in the sole opinion of the Company, might now or may hereafter endanger, interfere with or fall upon any of the overhead Facilities.
- Line Clearing.** The right to trim and cut and keep trimmed and cut all dead, weak, leaning or dangerous trees or limbs that, in the sole opinion of the Company, might now or may hereafter endanger, interfere with or fall upon the electric transmission or distribution lines, poles, towers or other Facilities now or hereafter located adjacent to the Property described in Section C below along a route to be selected by the Company generally shown on the Company's final location drawing, and also the right to clear and keep clear all trees, undergrowth, and other obstructions on property in which Grantor has an interest within fifteen feet (15') of the center line of the lines of such poles, towers or other Facilities.
- Guy Wires and Anchors.** The right to implant, install and maintain anchor(s) of concrete, metal or other material on and under the Property described in Section C below, and to construct, extend and maintain guy wires from such anchor(s) to structures now or hereafter erected adjacent to such Property or property adjacent thereto (collectively, "Guy Wire Facilities") along a route to be selected by the Company generally shown on the Company's final location drawing; and also the right to trim and cut and keep trimmed and cut all dead, weak, leaning or dangerous trees or limbs that, in the sole opinion of the Company, might now or may hereafter endanger, interfere with or fall upon any of the Guy Wire Facilities.

Grantor hereby grants to the Company all easements, rights and privileges necessary or convenient for the full enjoyment and use thereof, including without limitation the right of ingress and egress to and from the Facilities and Guy Wire Facilities, as applicable, and the right to excavate for installation, replacement, repair and removal thereof; and also the right to cut, remove and otherwise keep clear any and all structures, obstructions or obstacles of whatever character, on, under and above said Facilities and Guy Wire Facilities, as applicable.

C. PROPERTY DESCRIPTION The easements, rights and privileges granted hereby shall apply to, and the word "Property" as used in this instrument shall mean, the following described real property situated in Shelby County, Alabama (the "Property"):

A parcel of land in the NW 1/4 of Section 25, Township 19 South,  
Range 2 East more particularly described in Deed Ref  
20070801000358410, Probate Office Shelby County Alabama.

D. ADDITIONAL PROVISIONS. In the event it becomes necessary or desirable for the Company to move any of the Facilities in connection with the construction or improvement of any public road or highway in proximity to the Facilities, Grantor hereby grants to the Company the right to relocate the Facilities and, as to such relocated Facilities, to exercise the rights granted above; provided, however, the Company shall not relocate the Facilities on the Property at a distance greater than ten feet (10') outside the boundary of the right of way of any such public road or highway as established or re-established from time to time. This grant and agreement shall be binding upon and shall inure to the benefit of Grantor, the Company and each of their respective heirs, personal representatives, successors and assigns and the words "Company" and "Grantor" as used in this instrument shall be deemed to include the heirs, personal representatives, successors and assigns of such parties.

TO HAVE AND TO HOLD the same to the Company, its successors and assigns, forever.


IN WITNESS WHEREOF, the undersigned Grantor(s) has/have set his/her/their hand(s) and seal(s) this the 26 day of JAN, 2008.

Genae Skimmer  
Witness  
Kaylee Skimmer  
Witness

John M. Kitchens (SEAL)  
(Grantor)  
Susan Kitchens (SEAL)  
(Grantor)

By: \_\_\_\_\_ (SEAL)  
As:

Witness





IN WITNESS WHEREOF, the said Grantor, has caused this instrument to be executed by \_\_\_\_\_ authorized representative, as of the \_\_\_\_\_ day of \_\_\_\_\_, 20\_\_\_\_.

ATTEST (if corporation) or WITNESS:

By: \_\_\_\_\_ (Grantor - Name of Corporation/Partnership/LLC)  
Its: \_\_\_\_\_ (SEAL)  
[indicate President, General Partner, Member, etc.]


INDIVIDUAL NOTARIES

STATE OF ALABAMA }  
COUNTY OF \_\_\_\_\_ }

I, the undersigned, a Notary Public, in and for said County in said State, hereby certify that \_\_\_\_\_ whose name(s) is/are signed to the foregoing instrument and who is/are known to me, acknowledged before me on this day that being informed of the contents of the instrument, he/she/they executed the same voluntarily, on the day the same bears date.  
Given under my hand and official seal this the \_\_\_\_\_ day of \_\_\_\_\_.

[SEAL] Notary Public  
My commission expires: \_\_\_\_\_

STATE OF ALABAMA }  
COUNTY OF \_\_\_\_\_ }



I, the undersigned, a Notary Public, in and for said County in said State, hereby certify that \_\_\_\_\_ whose name(s) is/are signed to the foregoing instrument and who is/are known to me, acknowledged before me on this day that being informed of the contents of the instrument, he/she/they executed the same voluntarily, on the day the same bears date.  
Given under my hand and official seal this the \_\_\_\_\_ day of \_\_\_\_\_.

[SEAL] Notary Public  
My commission expires: \_\_\_\_\_

TRUSTEE/CORPORATION/PARTNERSHIP/LLC NOTARY

STATE OF ALABAMA }  
COUNTY OF \_\_\_\_\_ }

I, the undersigned, a Notary Public, in and for said County in said State, hereby certify that \_\_\_\_\_, whose name as \_\_\_\_\_ of \_\_\_\_\_ a \_\_\_\_\_ [as \_\_\_\_\_], is signed to the foregoing instrument, and who is known to me, acknowledged before me on this day that being informed of the contents of the instrument, he/she, as such \_\_\_\_\_ and with full authority, executed the same voluntarily for and as the act of said \_\_\_\_\_ [acting in such capacity as aforesaid].  
Given under my hand and official seal, this the \_\_\_\_\_ day of \_\_\_\_\_.

[SEAL] Notary Public  
My commission expires: \_\_\_\_\_

For Alabama Power Company Corporate Real Estate Department Use Only

All facilities on Grantor: \_\_\_\_\_ Station to Station: \_\_\_\_\_

SKETCH OF PROPOSED WORK  
SIMPLIFIED W.E.

Map Center UTM  
1824593 12108061

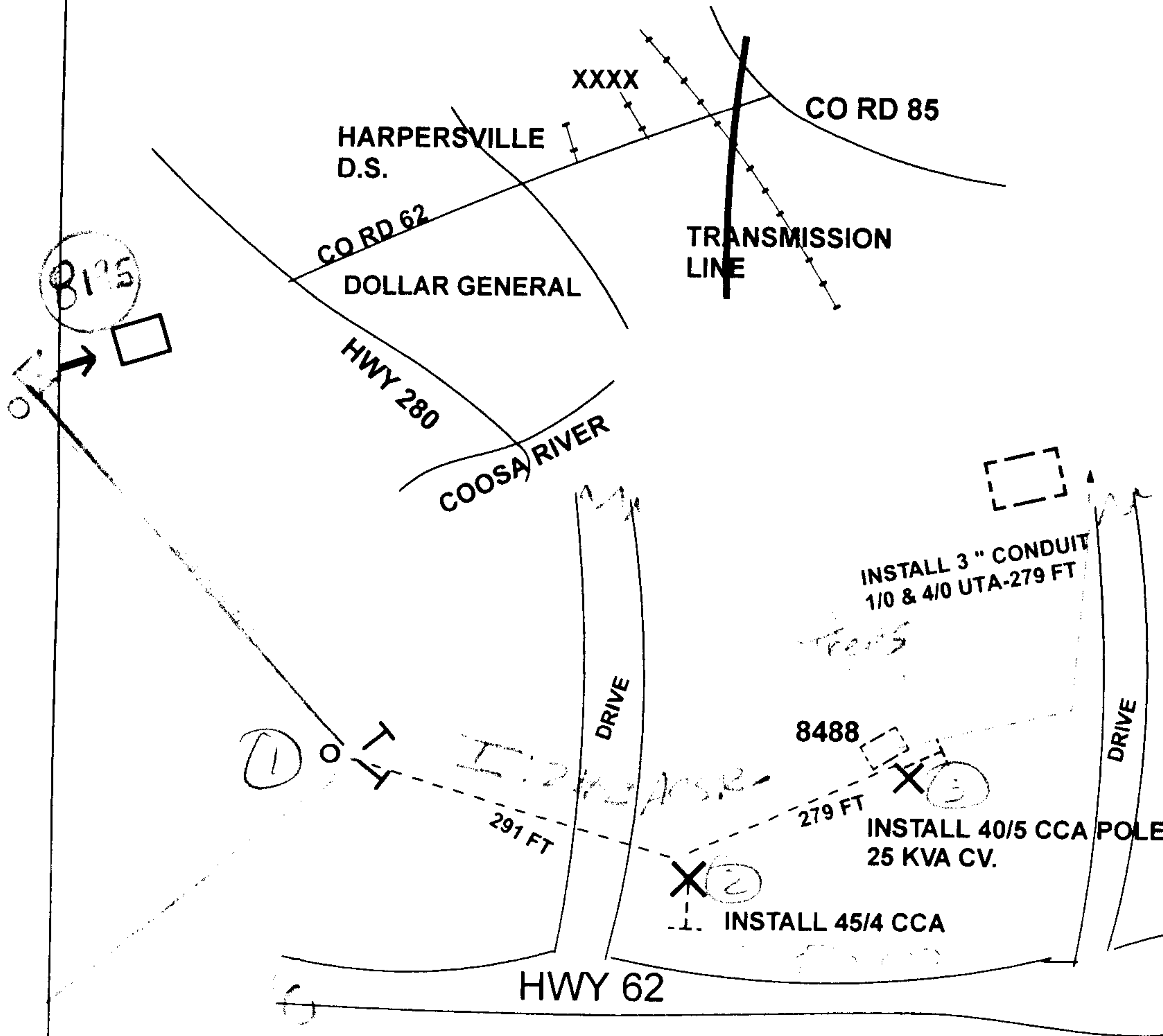
Map Center LatLon  
-86.396654 33.352642

70203710 / 70203711

Customer <b>ROB F HELMKE</b>		Location <b>869 CO RD 62 HARPERSVILLE</b>		Cmted. Svc Date	Callback Date	Charge No. <b>62720.00 00318</b>
Division <b>PD/ANNISTON</b>	District <b>OAK GROVE</b>		Town/City		UserID sahester	Created 1/24/2008
County <b>SHELBY</b>	Section <b>28.75</b>	Township <b>19S</b>	Range <b>02E</b>	X- <b>21694 H2887</b>		Patch Request Required YES _____ NO _____
Acquisition Agent	Date R/W Assigned	Date R/W Cleared		Substation <b>HARPERSVILLE D.S.</b>	Phasing Road _____ A _____ Middle _____ B _____ Field _____ C _____	

SECTIONALIZING ATTCH-ED

20080501000178150 3/3 \$17.50  
Shelby Cnty Judge of Probate, AL  
05/01/2008 10:30:26AM FILED/CERT



Shelby County, AL 05/01/2008  
State of Alabama

Deed Tax: \$.50

Missall No. \_\_\_\_\_  
Date Good \_\_\_\_\_  
Thru Date \_\_\_\_\_

Voltage	
Pri.	Sec.
Phone Co. Co. Name	
Transfer Notice Req'd	
CATV Co. Co. Name	
Transfer Notice Req'd	
Accessible	
Tree Crew	
Permits Req'd	
R/W	
City	
County	
State	
Xmission	
Run Service	
YES	
NO	

	Install	Remove
Poles		
Xfmrs		
Lights		
Cutouts		
L/A		
Wire		
Service		

Tracking No. 6 _____	Mtr. #: _____	Reading: _____
Const. Completed By: _____	Date: _____	1 inch equals 155 feet
CATV Transfer: _____ Poles	Date: _____	Charge: \$ _____