

Loan Number: 3019966435
ELLIS

SATISFACTION OF MORTGAGE

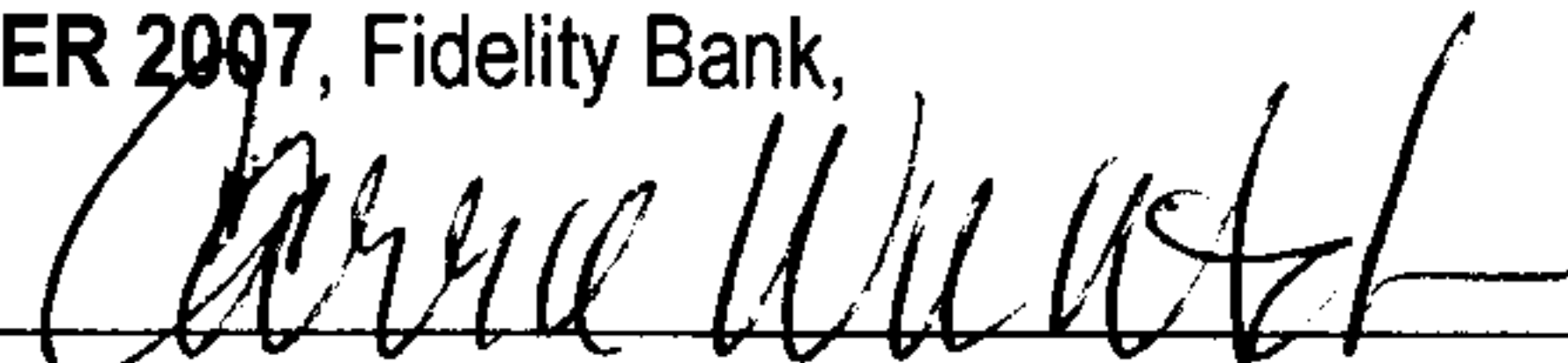
KNOW ALL MEN BY THESE PRESENTS, that Fidelity Bank a corporation organized and existing under the laws of the United States of America, having its office and place of business in the City of Wichita, county of Sedgwick and state of Kansas, does hereby certify and declare that a certain real estate mortgage in the original principal sum of **\$212,700.00**, bearing the date of **9 SEPTEMBER 2002**, made and executed by **BARRY P ELLIS, AND JUDITH C ELLIS, HUSBAND AND WIFE**, of the first part to **AMSOUTH BANK** organized and existing under the laws of the State of **ALABAMA**, recorded in the Register of Deeds Office of **SHELBY COUNTY**, in State of **ALABAMA**, on **19 SEPTEMBER 2002** in Mortgage Book No. , on Mortgage Page No. , as Mortgage Document No. **20020919000453160**, and assigned to Fidelity Bank property described as follows:

SEE ATTACHED

is, together with the debt secured thereby, fully paid, satisfied, and discharged.

IN WITNESS WHEREOF, the said Fidelity Bank, has caused its name to be signed to these presents by its Vice President thereunto duly authorized this **27 DECEMBER 2007**, Fidelity Bank,

By

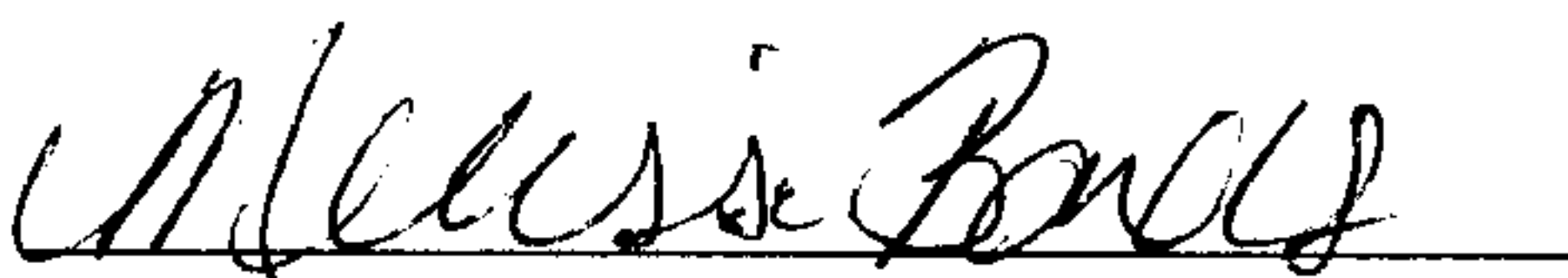

Carrie Wunsch, Assistant Vice President

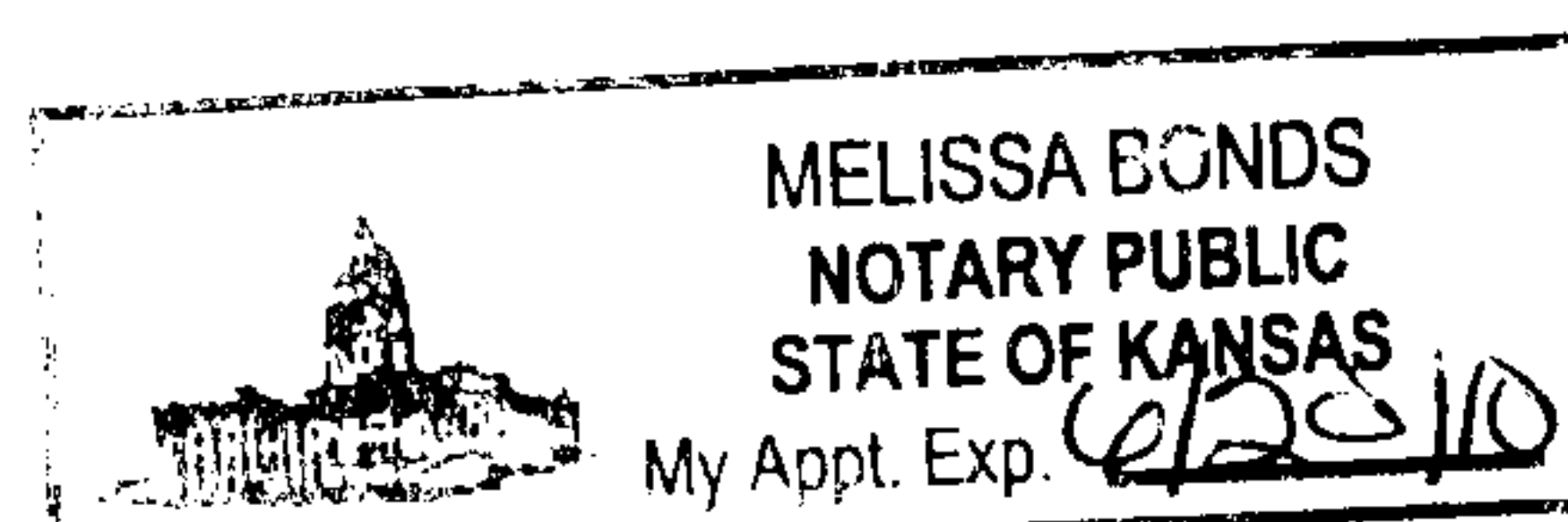
STATE OF Kansas, Sedgwick County, SS.


BE IT REMEMBERED, That on **27 DECEMBER 2007**, the foregoing instrument was acknowledged before me by Carrie Wunsch, Assistant Vice President of Fidelity Bank, and acknowledged to me that she executed the same for the purposes and consideration therein expressed, acting for and on behalf of said corporation, in her capacity as such officer.

IN WITNESS WHEREOF, I have hereunto subscribed my name and affixed my official seal, the day and year last above written.

Notary Seal Below:


Notary Public—Melissa Bonds
My commission Expires—06/20/2010




Prepared by / Return to: Luana Barnes
FIDELITY BANK
PO BOX 1007
WICHITA KS 67201

FB FORM Alabamadata. (10-97)

located in the County of SHELBY, Alabama:

Lot 18, Cobblestone Square Subdivision, as recorded in Map Book 16, page 153 in the Probate Office of Shelby County, Alabama; being situated in Shelby County, Alabama.

Also, a part of Lot 19 of Cobblestone Square as recorded in Map Book 16, page 153, more particularly described as follows:

Commence at the Northwest corner of Lot 19 of Cobblestone Square as recorded in Map Book 16, page 153, in the Probate Office of Shelby County, Alabama; thence run South $17^{\circ} 51' 17''$ West along the West line of said Lot 19 and the East line of Lot 18 for a distance of 83.93 feet to the point of beginning; thence continue along last described course a distance of 48.83 feet to a point on the Northerly right of way line of Rockport Lane, also being in a curve to the right and having a radius of 50.00 feet and a central angle of $02^{\circ} 32' 29''$; thence run North $55^{\circ} 07' 36''$ East a chord distance of 2.22 feet; thence run North $20^{\circ} 22' 30''$ West a distance of 48.23 feet to the point of beginning; being situated in Shelby County, Alabama.

which currently has the address of 417 Rockport Lane, Birmingham, AL 35242 ("Property Address"):