

STATE OF ALABAMA)

JEFFERSON COUNTY)

AFFIDAVIT

Before me, the undersigned Authority, personally appeared Terrell L. Harris and Mary Elaine Harris, who, after being by me first duly sworn, says as follows:



My name is Terrell L. Harris and Mary Elaine Harris. On January 17, 1984, I executed a mortgage in the amount of Twenty Five Thousand and No/100 (\$25,000.00) Dollars to Frances Lake Scott. This mortgage is recorded in Book 444, Page 475, in the Probate Office of Shelby County, Alabama. The legal description of said mortgage is as follows:

See Attached Exhibit "A"

The mortgage was paid in full, but not released of record. The mortgagee Frances Lake Scott is now deceased.

I give this Affidavit to clear the mortgage lien from the above property.

Further deponent saith not.


Terrell L. Harris

Mary Elaine Harris


Sworn to and subscribed before me on this 29th day of November, 2007.


Notary Public
My Commission Expires: 12/15/10

File No: 15462.003

NOTARY PUBLIC STATE OF ALABAMA AT LARGE
MY COMMISSION EXPIRES: Dec 15, 2010
BONDED: TERRELL NOTARY PUBLIC FINDERBERRY

EXHIBIT A


20071206000553380 2/2 \$14.00
Shelby Cnty Judge of Probate, AL
12/06/2007 10:24:18AM FILED/CERT

Parcel I:

Commence at the NE corner of the NE 1/4 of SW 1/4 of Section 32, Township 20 South, Range 2 West and run southerly along east line a distance of 200 feet to the point of beginning; thence continue along last described course a distance of 400 feet thence run westerly and parallel with the north line of said 1/4 1/4 section a distance of 330 feet; thence run Northerly and parallel with the east line of said 1/4 1/4 section a distance of 400 feet; thence easterly a distance of 330 feet to the point of beginning. Situated in Shelby County, Alabama.

Parcel II:

Begin at the Northeast corner of the Northeast quarter of the Southwest quarter of Section 32, Township 20 South, Range 2 West, thence southerly along the east line of said Quarter-Quarter line 200.0 feet, thence 91° 48' right westerly 332.6 feet to the West line of the east half of the east half of said Quarter-Quarter Section, thence 88° 12' right northerly along last mentioned line 200.0 feet to the north line of said Quarter-Quarter section, thence 91° 48' right easterly 332.6 feet to the point of beginning, excepting the roadway along the east boundary of said tract of land herein described. Situated in Shelby County, Alabama.

Parcel III:

Begin at the Southeast corner of the Southeast quarter of the Northwest Quarter of Section 32, Township 20 South, Range 2 West, thence Northerly along the east line of said Quarter-Quarter Section 200.0 feet, thence 88° 12' left westerly 332.6 feet to the West line of the east half of the east half of the Southeast Quarter of Northwest Quarter, thence 91° 48' left southerly along said last mentioned line 200.0 feet, to the south line of said Quarter-Quarter Section thence 88° 12' left easterly along said Quarter-Quarter line 332.6 feet to the point of beginning, excepting the roadway along the east boundary of the tract of land herein described. Situated in Shelby County, Alabama.