

EASEMENT, - DISTRIBUTION FACILITIES
(Mates and Bounds)

23.50

TO BE RECORDED: YES X NO

This instrument prepared by:

Larry D. Brant

Alabama Power Company

P. O. Box 2641

Birmingham, Alabama 35291

STATE OF ALABAMA }
COUNTY OF Shelby }
TAX ID #

W.E. No. 61700-50-0001-700

Parcel No. 70197009

Transformer No.

A. GRANT KNOW ALL MEN BY THESE PRESENTS, That Chelsea Park Development, Inc.

as grantors (s), (the "Grantor", whether one or more) for and in consideration of One and No/100 (\$1.00) and other good and valuable consideration, to Grantor in hand paid by Alabama Power Company, a corporation, the receipt and sufficiency of which are hereby acknowledged, does hereby grant to Alabama Power Company, its successors and assigns (the "Company"), the easements, rights and privileges described and designated in Section B below.

B. RIGHTS The easements, rights and privileges granted hereby are as follows:

1. **Overhead and/or Underground.** The right from time to time to construct, install, operate and maintain, upon, over, under and across the Property described in Section C below, along a route to be selected by the Company which is generally shown on the Company's final location drawing (which shows the general location of underground Facilities, if any, by indicating an area not greater than ten feet (10') in width), all poles, towers, wires, conduits, fiber optics, cables, trans closures, transformers, anchors, guy wires and other Facilities useful or necessary in connection therewith (collectively, "Facilities"), for the overhead and/or underground transmission and distribution of electric power, and also the right to clear and keep clear a strip of land extending five feet (5') to either side of the center line of underground Facilities and fifteen feet (15') to either side of the center line of overhead Facilities; further, the right in the future to install and utilize intermediate poles in line for overhead Facilities and the right to trim and cut and keep trimmed and cut all dead, weak, leaning or dangerous trees or limbs outside of the thirty foot (30') strip for overhead Facilities that, in the sole opinion of the Company, might now or may hereafter endanger, interfere with or fall upon any of the overhead Facilities.
2. **Line Clearing.** The right to trim and cut and keep trimmed and cut all dead, weak, leaning or dangerous trees or limbs that, in the sole opinion of the Company, might now or may hereafter endanger, interfere with or fall upon the electric transmission or distribution lines, poles, towers or other Facilities now or hereafter located adjacent to the Property described in Section C below along a route to be selected by the Company generally shown on the Company's final location drawing, and also the right to clear and keep clear all trees, undergrowth, and other obstructions on property in which Grantor has an interest within fifteen feet (15') of the center line of the lines of such poles, towers or other Facilities.
3. **Guy Wires and Anchors.** The right to implant, install and maintain anchor(s) of concrete, metal or other material on and under the Property described in Section C below, and to construct, extend and maintain guy wires from such anchor(s) to structures now or hereafter erected adjacent to such Property or property adjacent thereto (collectively, "Guy Wire Facilities") along a route to be selected by the Company generally shown on the Company's final location drawing; and also the right to trim and cut and keep trimmed and cut all dead, weak, leaning or dangerous trees or limbs that, in the sole opinion of the Company, might now or may hereafter endanger, interfere with or fall upon any of the Guy Wire Facilities.

Grantor hereby grants to the Company all easements, rights and privileges necessary or convenient for the full enjoyment and use thereof, including without limitation the right of ingress and egress to and from the Facilities and Guy Wire Facilities, as applicable, and the right to excavate for installation, replacement, repair and removal thereof; and also the right to cut, remove and otherwise keep clear any and all structures, obstructions or obstacles of whatever character, on, under and above said Facilities and Guy Wire Facilities, as applicable.

C. **PROPERTY DESCRIPTION** The easements, rights and privileges granted hereby shall apply to, and the word "Property" as used in this instrument shall mean, the following described real property situated in Shelby County, Alabama (the "Property"):

A parcel of land in the NW1/4 of Section 32 and the NE1/4 of
Section 31 all in Township 19 South, Range 1 East as is recorded
in Deed Record 20061013000508880 in the office of the Judge of
Probate of Shelby County, Alabama. See EXHIBIT "A" attached
hereto and made a part hereof for a sketch of the proposed work.

D. **ADDITIONAL PROVISIONS.** In the event it becomes necessary or desirable for the Company to move any of the Facilities in connection with the construction or improvement of any public road or highway in proximity to the Facilities, Grantor hereby grants to the Company the right to relocate the Facilities and, as to such relocated Facilities, to exercise the rights granted above; provided, however, the Company shall not relocate the Facilities on the Property at a distance greater than ten feet (10') outside the boundary of the right of way of any such public road or highway as established or re-established from time to time. This grant and agreement shall be binding upon and shall inure to the benefit of Grantor, the Company and each of their respective heirs, personal representatives, successors and assigns and the words "Company" and "Grantor" as used in this instrument shall be deemed to include the heirs, personal representatives, successors and assigns of such parties.

TO HAVE AND TO HOLD the same to the Company, its successors and assigns, forever.

IN WITNESS WHEREOF, the undersigned Grantor(s) has/have set his/her/their hand(s) and seal(s) this the 6 day of June, 2007.

Witness

Witness

Witness

(Grantor)

Chelsea Park Development, Inc. (SEAL)
(Grantor)

By: [Signature] (SEAL)
As: President

IN WITNESS WHEREOF, the said Grantor, has caused this instrument to be executed by _____, its authorized representative, as of the _____ day of _____, 20____.

ATTEST (if corporation) or WITNESS:

(Grantor - Name of Corporation/Partnership/LLC)
By: _____ (SEAL)
Its: _____
[indicate President, General Partner, Member, etc.]


INDIVIDUAL NOTARIES

STATE OF ALABAMA }
COUNTY OF _____ }

I, the undersigned, a Notary Public, in and for said County in said State, hereby certify that _____ whose name(s) is/are signed to the foregoing instrument and who is/are known to me, acknowledged before me on this day that being informed of the contents of the instrument, he/she/they executed the same voluntarily, on the day the same bears date.
Given under my hand and official seal this the _____ day of _____.

[SEAL]

Notary Public
My commission expires: _____



STATE OF ALABAMA }
COUNTY OF _____ }

I, the undersigned, a Notary Public, in and for said County in said State, hereby certify that _____ whose name(s) is/are signed to the foregoing instrument and who is/are known to me, acknowledged before me on this day that being informed of the contents of the instrument, he/she/they executed the same voluntarily, on the day the same bears date.
Given under my hand and official seal this the _____ day of _____.

[SEAL]

Notary Public
My commission expires: _____

TRUSTEE/CORPORATION/PARTNERSHIP/LLC NOTARY

STATE OF ALABAMA }
COUNTY OF Jefferson }

I, the undersigned, a Notary Public, in and for said County in said State, hereby certify that Douglas D. Eddleman whose name as President of Chelsea Park Development Inc. a _____ [as _____], is signed to the foregoing instrument, and who is known to me, acknowledged before me on this day that being informed of the contents of the instrument, he/she, as such _____ and with full authority, executed the same voluntarily for and as the act of said _____ [acting in such capacity as aforesaid].
Given under my hand and official seal, this the 6th day of June, 2007.

[SEAL]

Denna O. Scelsi
Notary Public
My commission expires: NOTARY PUBLIC STATE OF ALABAMA AT LARGE
MY COMMISSION EXPIRES: Feb 2, 2011

For Alabama Power Company Corporate Real Estate Department Use Only

All facilities on Grantor: _____

Station to Station: Sta 1100 to Sta 14+255
Gravel 1, 3, 5, 6, 7, 9, 10, 11, 12, 13

Shelby County, AL 11/14/2007
State of Alabama

Deed Tax: \$.50

AUTOMATED DRAWING - MAKE NO MANUAL REVISIONS

ALABAMA POWER COMPANY

JOB: METRO SOUTH - VARIOUS
DETAIL: CHESEA PARK DS
BLOTTET TWP. - PE 6306 - ITEM 3

SCALE: 1" = 100' PLOTTED: 12/06/06

SHEET: 3 OF 5 SHEETS
SUPERSEDES: C-61700-50-000017

0 100 200
PLAN SCALE

COUNTY: SHELBY CITY: OWLESA

MAP REF: SEC. 31, TP. 19S, R. 1E

DRAWN: NMC ENGR. E. HENDON DATE: 12/04/06

APPROVED: _____ DATE: _____
APPROVED: _____ DATE: _____


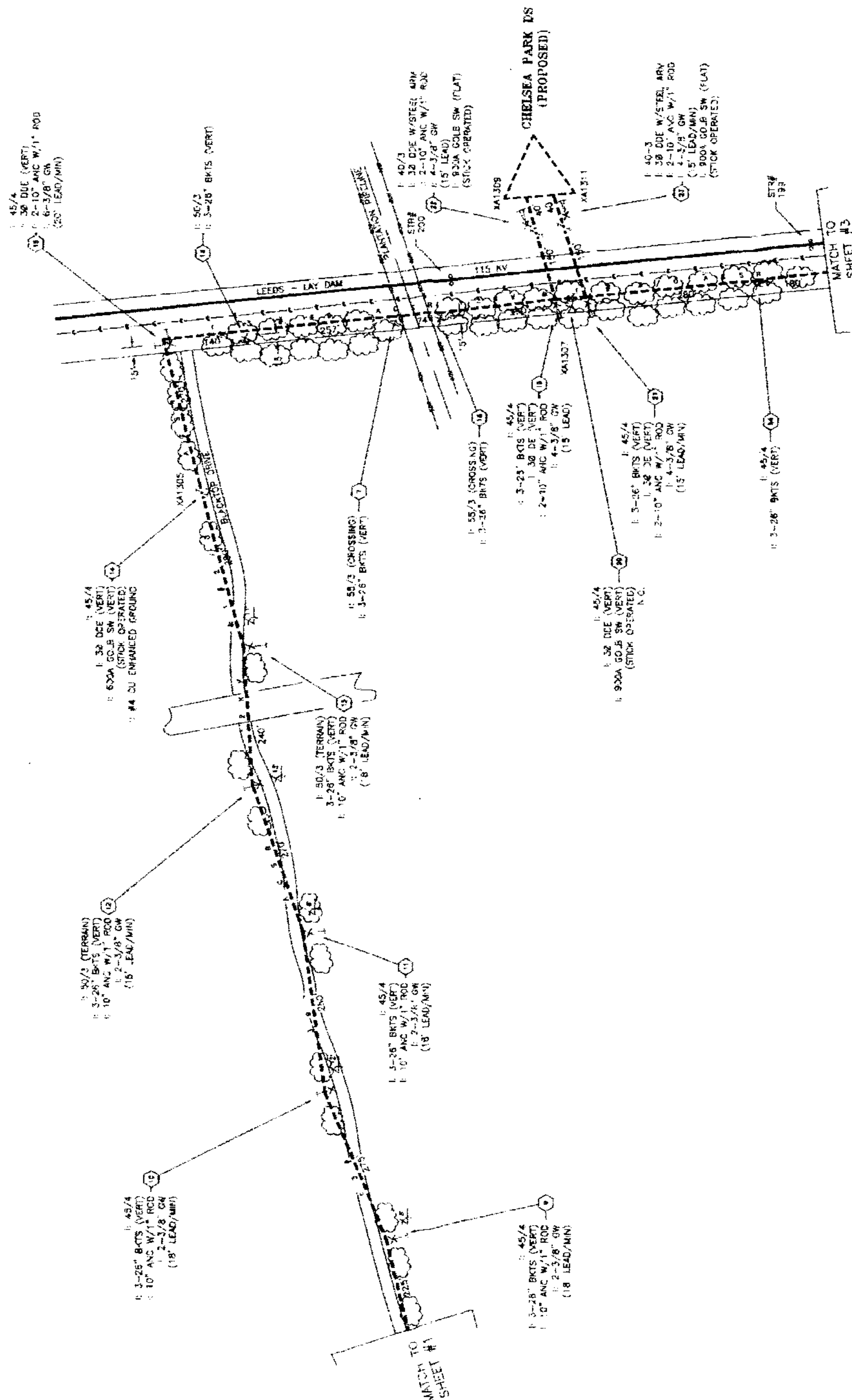
ENGINEER- EDDIE HENDON
RADIO #11422

70197009

7019009



20071114000522150 3/5 \$23.50
Shelby Cnty Judge of Probate, AL
11/14/2007 10:45:50AM FILED/CERT

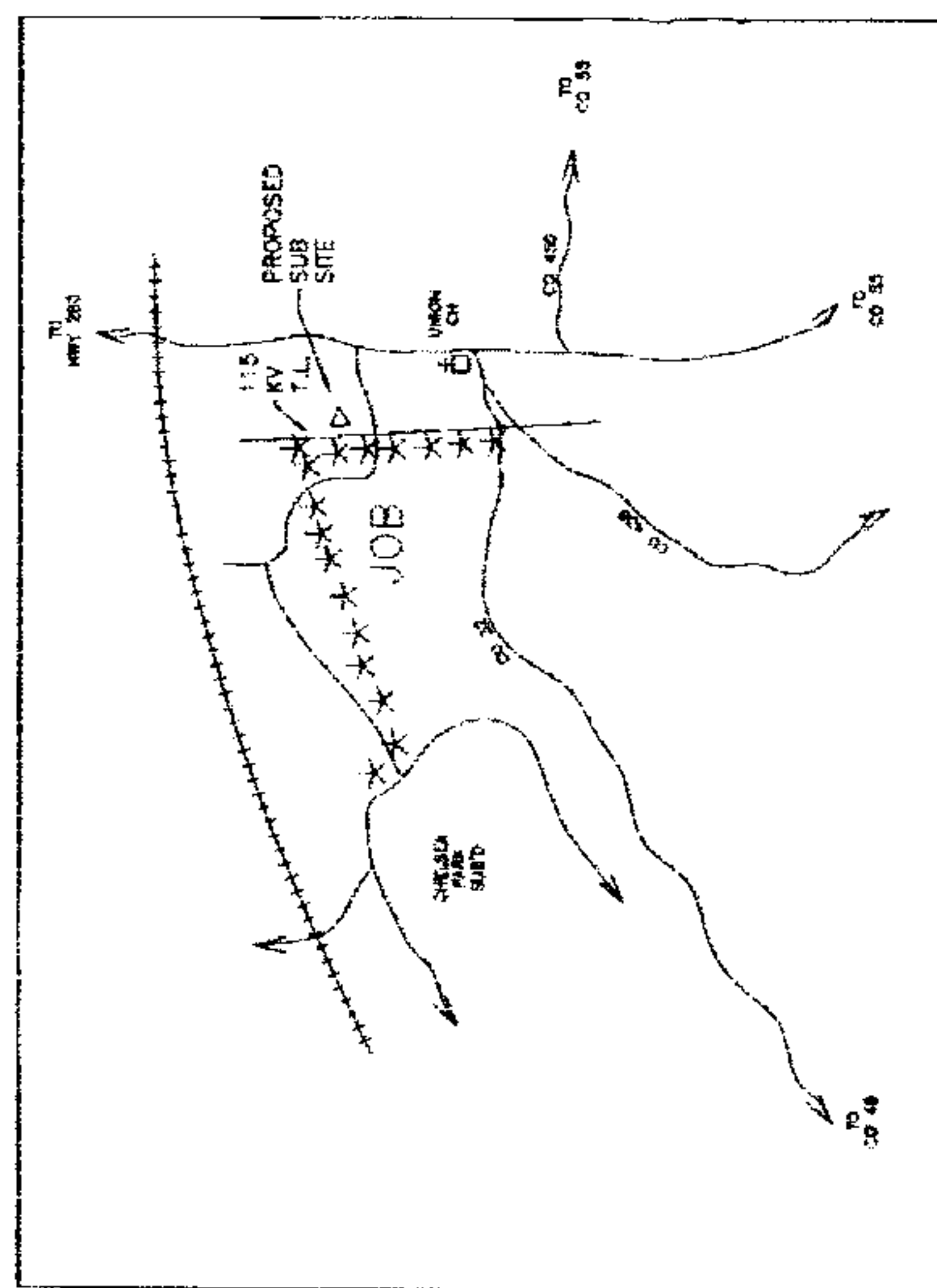
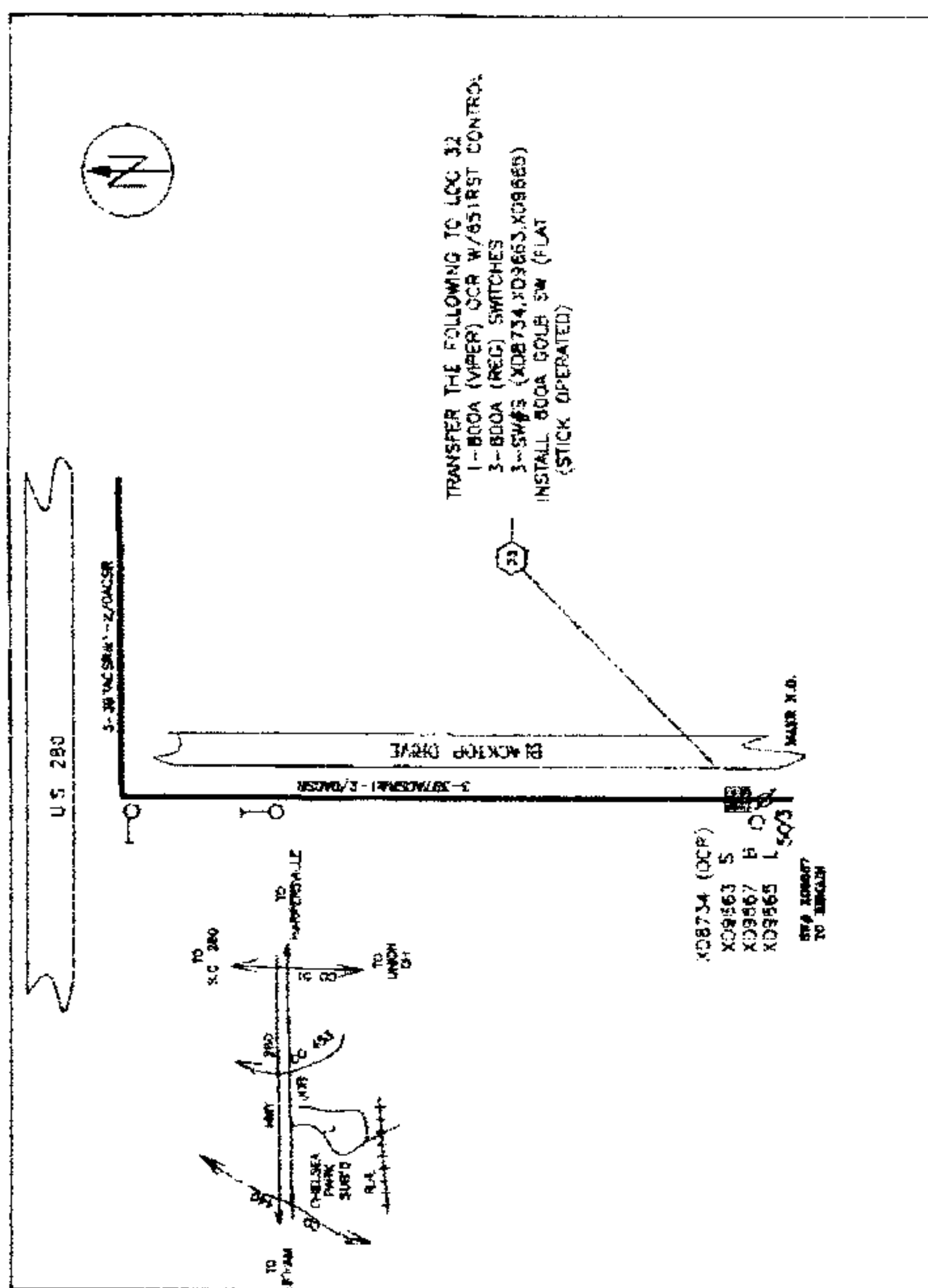


AUTOMATED DRAWING - MAKE NO MANUAL REVISIONS
ALABAMA POWER COMPANY
JOB: MEIRCO SOUTH - VARNONS
DETAIL: CHELSEA PARK DS
BUCKET ITEM: PE 6306 - TEM 3A
SCALE: 1" = 100' PLOTTER: 12/06/06
SHEET 2 OF 5 SHEETS C-61700-90-MN17

MAP 23F SEC- 31, TP- 18S, R- 1E
DRAWN: VNC, ENGR: E. HENDON, DATE: 12/04/06
APPROVED: _____ DATE: _____

ENGINEER: EDDIE HENDON
RADIO H1122

70197009
70197009
2-5



AUTOMATED DRAWING -- MAKE NO MANUAL REVISIONS
ALABAMA POWER COMPANY
 .06 METRO SOLID -- VARNISH
 DETAIL CHELSEA PARK 13
 BUDGET ITEM PF 6506 -- ITEM 34
 SCALE 1" = 100' PLOTTED 12/06/06
 SHEET 3 OF 5 SHEETS
 SUPERSEDES
C-61700-50-00017

PLAN SCALE

0 100 200

MAP REF	SEC-31,TP-19S,R-1E
DRAWN	NINC
ENGR	E.HENDON
DATE	12/04/06
APPROVED	DATE
APPROVED	DATE

ENGINEER: EDDIE HENDON
RADIO #11422

70197009
70197009
3-5

