

EASEMENT - DISTRIBUTION FACILITIES
Metes and Bounds)

TO BE RECORDED: YES ☒ NO ☐

This instrument prepared by:

Matt Fields

Alabama Power Company

P. O. Box 2641

Birmingham, Alabama 35291

STATE OF ALABAMA

COUNTY OF

Shelby

TAX ID #

W.E. No.

61700-00-00497

Parcel No.

70198073

Transformer No.

S15748

1. GRANT KNOW ALL MEN BY THESE PRESENTS, That

Man and sole owner

Steven A. Mobley a married

grantors (s), (the "Grantor", whether one or more) for and in consideration of One and No/100 (\$1.00) and other good and valuable consideration, to Grantor in hand
id by Alabama Power Company, a corporation, the receipt and sufficiency of which are hereby acknowledged, does hereby grant to Alabama Power Company, its
ccessors and assigns (the "Company"), the easements, rights and privileges described and designated in Section B below.

2. RIGHTS The easements, rights and privileges granted hereby are as follows:

- Overhead and/or Underground.** The right from time to time to construct, install, operate and maintain, upon, over, under and across the Property described in
Section C below, along a route to be selected by the Company which is generally shown on the Company's final location drawing (which shows the general
location of underground Facilities, if any, by indicating an area not greater than ten feet (10') in width), all poles, towers, wires, conduits, fiber optics, cables,
transclosures, transformers, anchors, guy wires and other Facilities useful or necessary in connection therewith (collectively, "Facilities"), for the overhead
and/or underground transmission and distribution of electric power, and also the right to clear and keep clear a strip of land extending five feet (5') to either side
of the center line of underground Facilities and fifteen feet (15') to either side of the center line of overhead Facilities; further, the right in the future to install and
utilize intermediate poles in line for overhead Facilities and the right to trim and cut and keep trimmed and cut all dead, weak, leaning or dangerous trees or
limbs outside of the thirty foot (30') strip for overhead Facilities that, in the sole opinion of the Company, might now or may hereafter endanger, interfere with or
fall upon any of the overhead Facilities.
- Line Clearing.** The right to trim and cut and keep trimmed and cut all dead, weak, leaning or dangerous trees or limbs that, in the sole opinion of the Company,
might now or may hereafter endanger, interfere with or fall upon the electric transmission or distribution lines, poles, towers or other Facilities now or hereafter
located adjacent to the Property described in Section C below along a route to be selected by the Company generally shown on the Company's final location
drawing, and also the right to clear and keep clear all trees, undergrowth, and other obstructions on property in which Grantor has an interest within fifteen feet
(15') of the center line of the lines of such poles, towers or other Facilities.
- Guy Wires and Anchors.** The right to implant, install and maintain anchor(s) of concrete, metal or other material on and under the Property described in Section
C below, and to construct, extend and maintain guy wires from such anchor(s) to structures now or hereafter erected adjacent to such Property or property
adjacent thereto (collectively, "Guy Wire Facilities") along a route to be selected by the Company generally shown on the Company's final location drawing; and
also the right to trim and cut and keep trimmed and cut all dead, weak, leaning or dangerous trees or limbs that, in the sole opinion of the Company, might now
or may hereafter endanger, interfere with or fall upon any of the Guy Wire Facilities.

Grantor hereby grants to the Company all easements, rights and privileges necessary or convenient for the full enjoyment and use thereof, including without limitation
the right of ingress and egress to and from the Facilities and Guy Wire Facilities, as applicable, and the right to excavate for installation, replacement, repair and removal
thereof; and also the right to cut, remove and otherwise keep clear any and all structures, obstructions or obstacles of whatever character, on, under and above said
facilities and Guy Wire Facilities, as applicable.

3. PROPERTY DESCRIPTION The easements, rights and privileges granted hereby shall apply to, and the word "Property" as used in this instrument shall mean, the
following described real property situated in Shelby County, Alabama (the "Property"):

A parcel of land SW 1/4 / NE 1/4 of Section 21, Township 20s, Range 3-
Recorded in Deed instrument 1993000107800000 in the office of Judge
of Probate Shelby County, Alabama

4. ADDITIONAL PROVISIONS. In the event it becomes necessary or desirable for the Company to move any of the Facilities in connection with the construction or
improvement of any public road or highway in proximity to the Facilities, Grantor hereby grants to the Company the right to relocate the Facilities and, as to such relocated
facilities, to exercise the rights granted above; provided, however, the Company shall not relocate the Facilities on the Property at a distance greater than ten feet (10')
outside the boundary of the right of way of any such public road or highway as established or re-established from time to time. This grant and agreement shall be binding
upon and shall inure to the benefit of Grantor, the Company and each of their respective heirs, personal representatives, successors and assigns and the words
Company" and "Grantor" as used in this instrument shall be deemed to include the heirs, personal representatives, successors and assigns of such parties.

TO HAVE AND TO HOLD the same to the Company, its successors and assigns, forever.

IN WITNESS WHEREOF, the undersigned Grantor(s) has/have set his/her/their hand(s) and seal(s) this the 29 day of August, 2007.

Witness

(Grantor)

(SEAL)

Witness

(Grantor)

(SEAL)

Witness

By:

(SEAL)

As:



20071108000516920 1/3 \$17.50
Shelby Cnty Judge of Probate, AL
11/08/2007 02:28:22PM FILED/CERT

IN WITNESS WHEREOF, the said Grantor, has caused this instrument to be executed by _____ its authorized representative, as of the _____ day of _____, 20_____.

ATTEST (if corporation) or WITNESS:

(Grantor - Name of Corporation/Partnership/LLC)
By: _____ (SEAL)
Its: _____
[indicate President, General Partner, Member, etc.]

INDIVIDUAL NOTARIES

STATE OF ALABAMA }
COUNTY OF Jefferson }

I, the undersigned, a Notary Public, in and for said County in said State, hereby certify that J. Steven Mobley whose name(s) is/are signed to the foregoing instrument and who is/are known to me, acknowledged before me on this day that being informed of the contents of the instrument, he/she/they executed the same voluntarily, on the day the same bears date.

Given under my hand and official seal this the 29 day of August, 2007.

[SEAL]

Matthew Tyler Field
Notary Public
My commission expires: 10-18-08


STATE OF ALABAMA }
COUNTY OF _____ }

I, the undersigned, a Notary Public, in and for said County in said State, hereby certify that _____ whose name(s) is/are signed to the foregoing instrument and who is/are known to me, acknowledged before me on this day that being informed of the contents of the instrument, he/she/they executed the same voluntarily, on the day the same bears date.

Given under my hand and official seal this the _____ day of _____, _____.

[SEAL]

Notary Public
My commission expires: _____



TRUSTEE/CORPORATION/PARTNERSHIP/LLC NOTARY

STATE OF ALABAMA }
COUNTY OF _____ }

I, the undersigned, a Notary Public, in and for said County in said State, hereby certify that _____, whose name as _____ of _____ a _____ [as _____], is signed to the foregoing instrument, and who is known to me, acknowledged before me on this day that being informed of the contents of the instrument, he/she, as such _____ and with full authority, executed the same voluntarily for and as the act of said _____ [acting in such capacity as aforesaid].

Given under my hand and official seal, this the _____ day of _____, _____.

[SEAL]

Notary Public
My commission expires: _____

For Alabama Power Company Corporate Real Estate Department Use Only

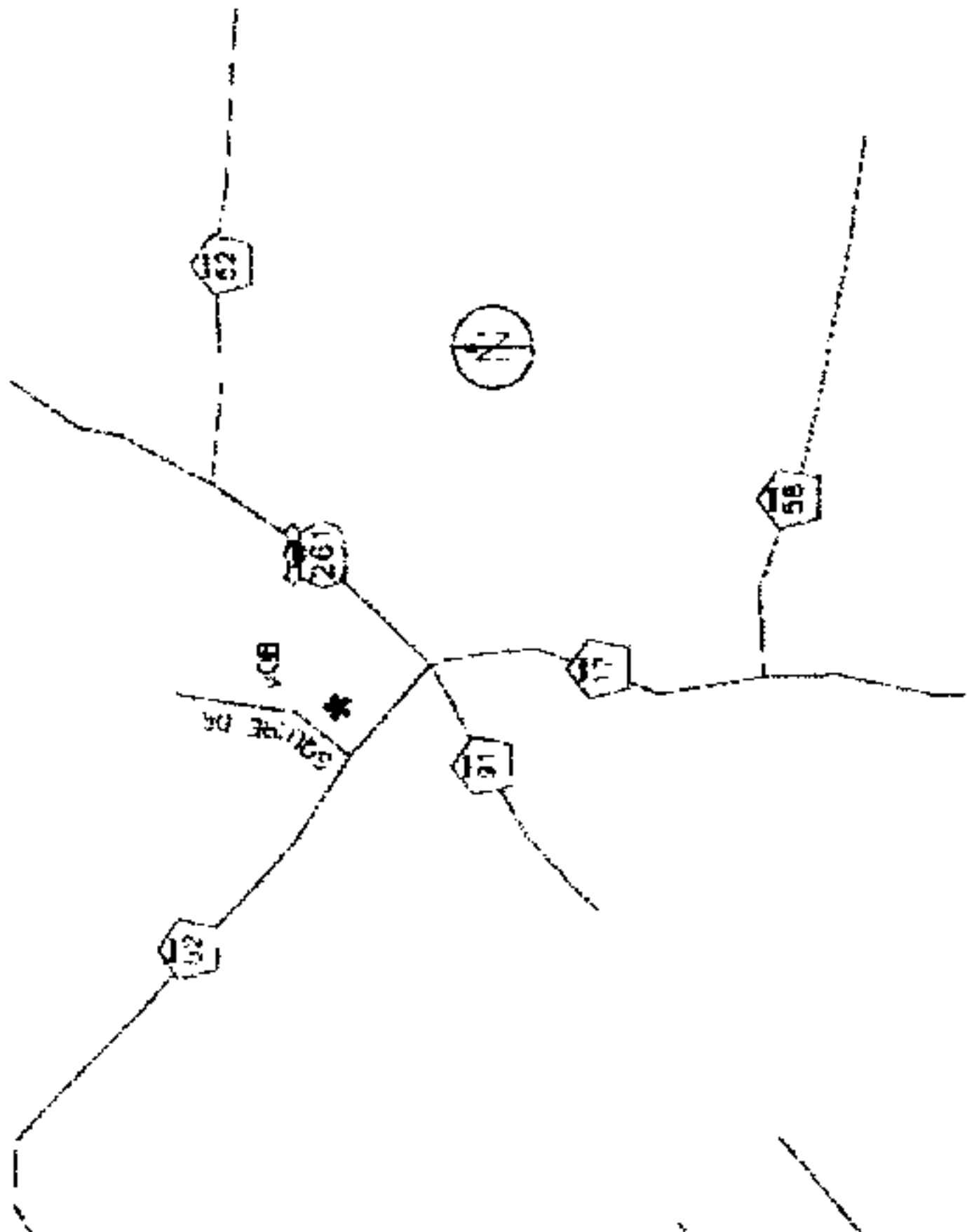
All facilities on Grantor: _____ Station to Station: _____

Shelby County, AL 11/08/2007
State of Alabama

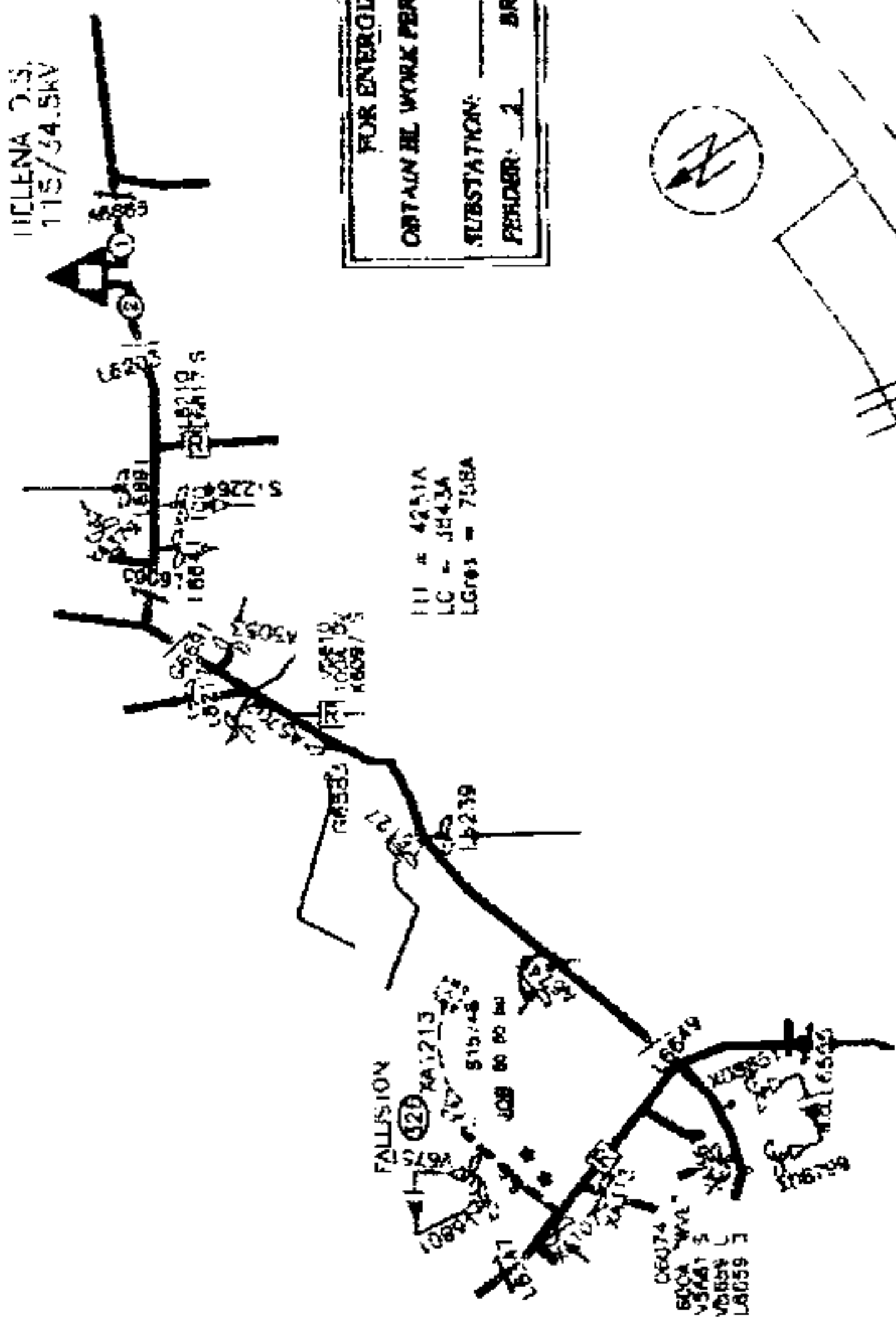
Deed Tax: \$.50

70198073

LOCATION SKETCH



SECTIONALIZING SKETCH



FOR ENLARGED LINE WORK:
OBTAIN RE. WORK PERMITS @:
SUBSTATION: ORILL, D.S.
REVISION: 1. BRACKET, 2004

111 = 4251A
112 = 4251A
113 = 4251A
114 = 4251A
115 = 4251A
116 = 4251A
117 = 4251A
118 = 4251A
119 = 4251A
120 = 4251A

Winggreen

CONSTRUCTION COMPLETE

DATE

ANY CONSTRUCTION FIELD CHANGES
ARE SHOWN IN RED ON THIS PRINT.

ALABAMA POWER COMPANY	
JONES MILES SOUTH - VARNONS	
DEPT. OF TRANSPORTATION	
SHELBY COUNTY HIGHWAY 52	
SCALE: 1" = 30'	
SHEET 1 OF 1 SHEETS	
C-61700-00-00497	
TOWN: FALCON	
COUNTY: SHELBY	
SEC-21.1P-2005.R-3H	
DATE: 03/07/07	
ENGR: PHILIP WATERS	
APPROVED: PHILIP WATERS	
REVISION: 01/10/07	
REVISION: 01/10/07	
REVISION: 01/10/07	

ENGINEER: PHILIP WATERS
RADIO N1150

70198073