

EASEMENT - DISTRIBUTION FACILITIES 26.50  
(Metes and Bounds)

TO BE RECORDED: YES ☒ NO ☐

This instrument prepared by:

STATE OF ALABAMA }  
COUNTY OF Shelby }  
TAX ID # \_\_\_\_\_

W.E. No. 61700-00-0531-600  
Parcel No. 70191818  
Transformer No. \_\_\_\_\_

Larry D. Burt  
Alabama Power Company  
P. O. Box 2641  
Birmingham, Alabama 35291

A. GRANT KNOW ALL MEN BY THESE PRESENTS, That Chelsea Park, Inc.

as grantors (s), (the "Grantor", whether one or more) for and in consideration of One and No/100 (\$1.00) and other good and valuable consideration, to Grantor in hand paid by Alabama Power Company, a corporation, the receipt and sufficiency of which are hereby acknowledged, does hereby grant to Alabama Power Company, its successors and assigns (the "Company"), the easements, rights and privileges described and designated in Section B below.

B. RIGHTS The easements, rights and privileges granted hereby are as follows:

- Overhead and/or Underground.** The right from time to time to construct, install, operate and maintain, upon, over, under and across the Property described in Section C below, along a route to be selected by the Company which is generally shown on the Company's final location drawing (which shows the general location of underground Facilities, if any, by indicating an area not greater than ten feet (10') in width), all poles, towers, wires, conduits, fiber optics, cables, trans closures, transformers, anchors, guy wires and other Facilities useful or necessary in connection therewith (collectively, "Facilities"), for the overhead and/or underground transmission and distribution of electric power, and also the right to clear and keep clear a strip of land extending five feet (5') to either side of the center line of underground Facilities and fifteen feet (15') to either side of the center line of overhead Facilities; further, the right in the future to install and utilize intermediate poles in line for overhead Facilities and the right to trim and cut and keep trimmed and cut all dead, weak, leaning or dangerous trees or limbs outside of the thirty foot (30') strip for overhead Facilities that, in the sole opinion of the Company, might now or may hereafter endanger, interfere with or fall upon any of the overhead Facilities.
- Line Clearing.** The right to trim and cut and keep trimmed and cut all dead, weak, leaning or dangerous trees or limbs that, in the sole opinion of the Company, might now or may hereafter endanger, interfere with or fall upon the electric transmission or distribution lines, poles, towers or other Facilities now or hereafter located adjacent to the Property described in Section C below along a route to be selected by the Company generally shown on the Company's final location drawing, and also the right to clear and keep clear all trees, undergrowth, and other obstructions on property in which Grantor has an interest within fifteen feet (15') of the center line of the lines of such poles, towers or other Facilities.
- Guy Wires and Anchors.** The right to implant, install and maintain anchor(s) of concrete, metal or other material on and under the Property described in Section C below, and to construct, extend and maintain guy wires from such anchor(s) to structures now or hereafter erected adjacent to such Property or property adjacent thereto (collectively, "Guy Wire Facilities") along a route to be selected by the Company generally shown on the Company's final location drawing; and also the right to trim and cut and keep trimmed and cut all dead, weak, leaning or dangerous trees or limbs that, in the sole opinion of the Company, might now or may hereafter endanger, interfere with or fall upon any of the Guy Wire Facilities.

Grantor hereby grants to the Company all easements, rights and privileges necessary or convenient for the full enjoyment and use thereof, including without limitation the right of ingress and egress to and from the Facilities and Guy Wire Facilities, as applicable, and the right to excavate for installation, replacement, repair and removal thereof; and also the right to cut, remove and otherwise keep clear any and all structures, obstructions or obstacles of whatever character, on, under and above said Facilities and Guy Wire Facilities, as applicable.

C. PROPERTY DESCRIPTION The easements, rights and privileges granted hereby shall apply to, and the word "Property" as used in this instrument shall mean, the following described real property situated in Shelby County, Alabama (the "Property"):

A parcel of land in the West 1/2 of Section 31, Township 19 South,  
Range 1 East as is recorded in Deed Record 20060720000351150 in  
the office of the Judge of Probate of Shelby County, Alabama.

D. ADDITIONAL PROVISIONS. In the event it becomes necessary or desirable for the Company to move any of the Facilities in connection with the construction or improvement of any public road or highway in proximity to the Facilities, Grantor hereby grants to the Company the right to relocate the Facilities and, as to such relocated Facilities, to exercise the rights granted above; provided, however, the Company shall not relocate the Facilities on the Property at a distance greater than ten feet (10') outside the boundary of the right of way of any such public road or highway as established or re-established from time to time. This grant and agreement shall be binding upon and shall inure to the benefit of Grantor, the Company and each of their respective heirs, personal representatives, successors and assigns and the words "Company" and "Grantor" as used in this instrument shall be deemed to include the heirs, personal representatives, successors and assigns of such parties.

TO HAVE AND TO HOLD the same to the Company, its successors and assigns, forever.

IN WITNESS WHEREOF, the undersigned Grantor (~~s~~) has/have set his/her/their hand(s) and seal(s) this the 29 day of March, 2007.

Witness

Witness

Witness

(Grantor)

(Grantor)

By:

As

Chelsea Park, Inc.

President

20071029000498210 1/6 \$26.50  
Shelby Cnty Judge of Probate, AL  
10/29/2007 12:55:08PM FILED/CERT



IN WITNESS WHEREOF, the said Grantor, has caused this instrument to be executed by \_\_\_\_\_ its authorized representative, as of the \_\_\_\_\_ day of \_\_\_\_\_, 20\_\_\_\_.

ATTEST (if corporation) or WITNESS:

\_\_\_\_\_  
(Grantor - Name of Corporation/Partnership/LLC)

By: \_\_\_\_\_  
Its: \_\_\_\_\_

By: \_\_\_\_\_ (SEAL)  
Its: \_\_\_\_\_

[indicate President, General Partner, Member, etc.]

INDIVIDUAL NOTARIES

STATE OF ALABAMA }  
COUNTY OF \_\_\_\_\_ }

I, the undersigned, a Notary Public, in and for said County in said State, hereby certify that \_\_\_\_\_ whose name(s) is/are signed to the foregoing instrument and who is/are known to me, acknowledged before me on this day that being informed of the contents of the instrument, he/she/they executed the same voluntarily, on the day the same bears date.  
Given under my hand and official seal this the \_\_\_\_\_ day of \_\_\_\_\_.

[SEAL]


\_\_\_\_\_  
Notary Public  
My commission expires: \_\_\_\_\_

STATE OF ALABAMA }  
COUNTY OF \_\_\_\_\_ }

I, the undersigned, a Notary Public, in and for said County in said State, hereby certify that \_\_\_\_\_ whose name(s) is/are signed to the foregoing instrument and who is/are known to me, acknowledged before me on this day that being informed of the contents of the instrument, he/she/they executed the same voluntarily, on the day the same bears date.  
Given under my hand and official seal this the \_\_\_\_\_ day of \_\_\_\_\_.

[SEAL]

\_\_\_\_\_  
Notary Public  
My commission expires: \_\_\_\_\_



TRUSTEE/CORPORATION/PARTNERSHIP/LLC NOTARY

STATE OF ALABAMA }  
COUNTY OF Jefferson }

I, the undersigned, a Notary Public, in and for said County in said State, hereby certify that Douglas D. Eddleman whose name as President of Eddleman Pro Chelsea Park, Inc. a \_\_\_\_\_ [as \_\_\_\_\_], is signed to the foregoing instrument, and who is known to me, acknowledged before me on this day that being informed of the contents of the instrument, he/she, as such \_\_\_\_\_ and with full authority, executed the same voluntarily for and as the act of said \_\_\_\_\_ [acting in such capacity as aforesaid].

Given under my hand and official seal, this the 30th day of March, 2007.

[SEAL]

Blandy M Kimbrell  
Notary Public  
My commission expires: 4/4/10

For Alabama Power Company Corporate Real Estate Department Use Only

All facilities on Grantor: \_\_\_\_\_

Station to Station: Stat 5 to Stat 8 in place  
Guy on Stat 5, 6, 8.

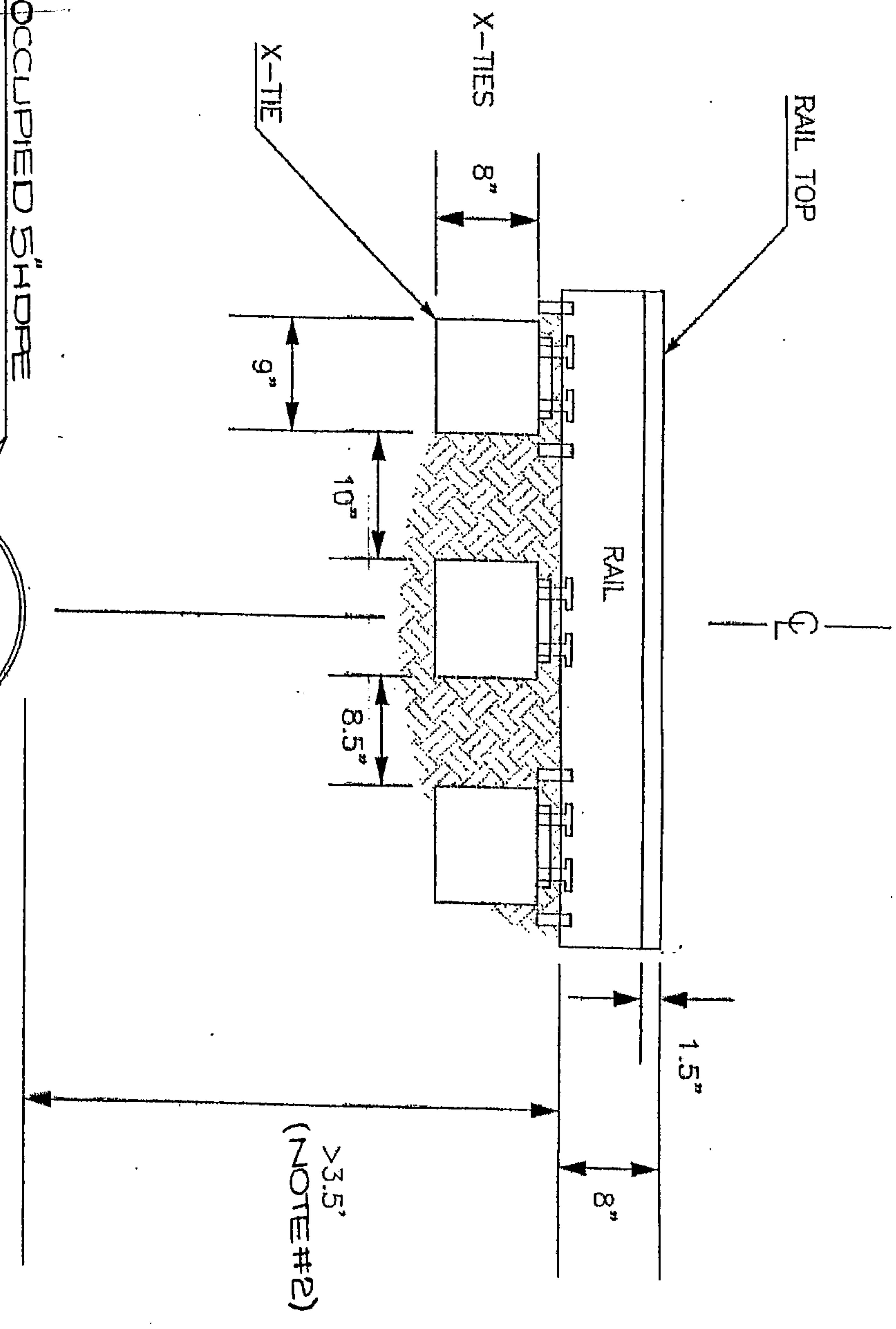
Shelby County, AL 10/29/2007  
State of Alabama

Deed Tax: \$.50

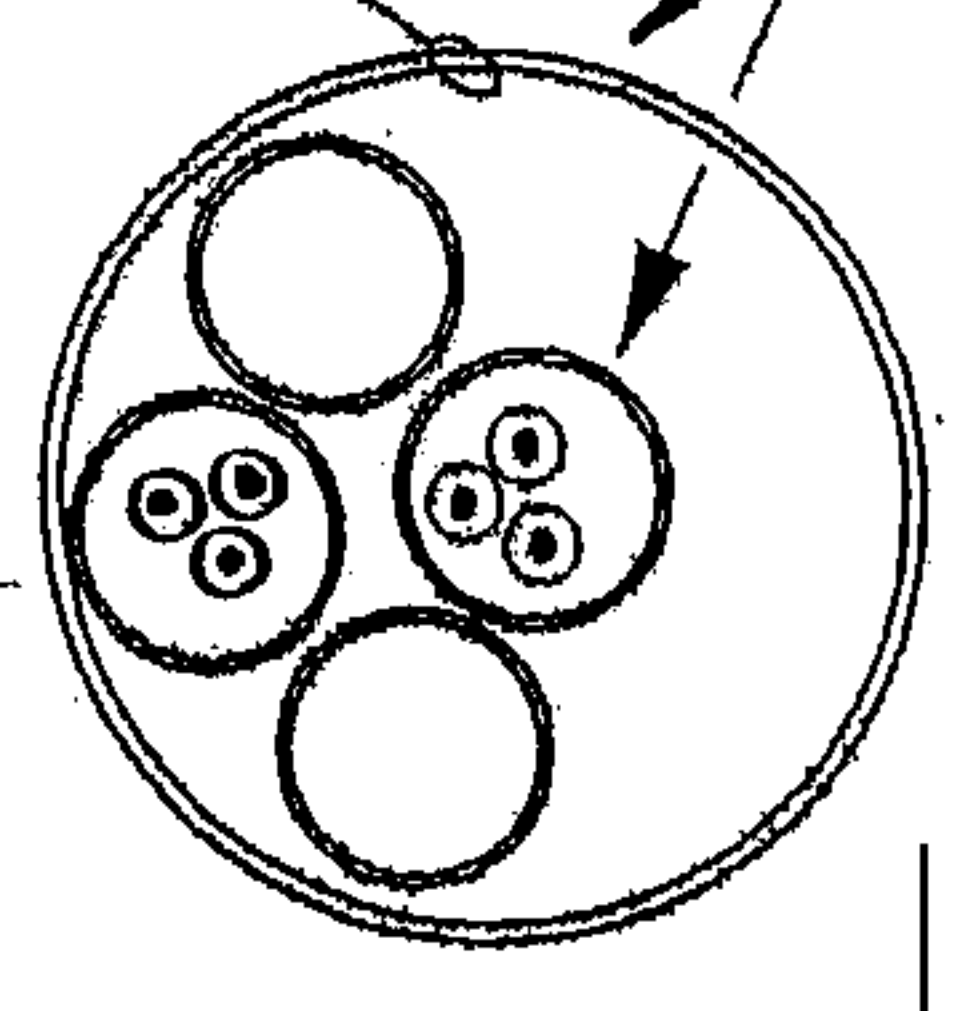






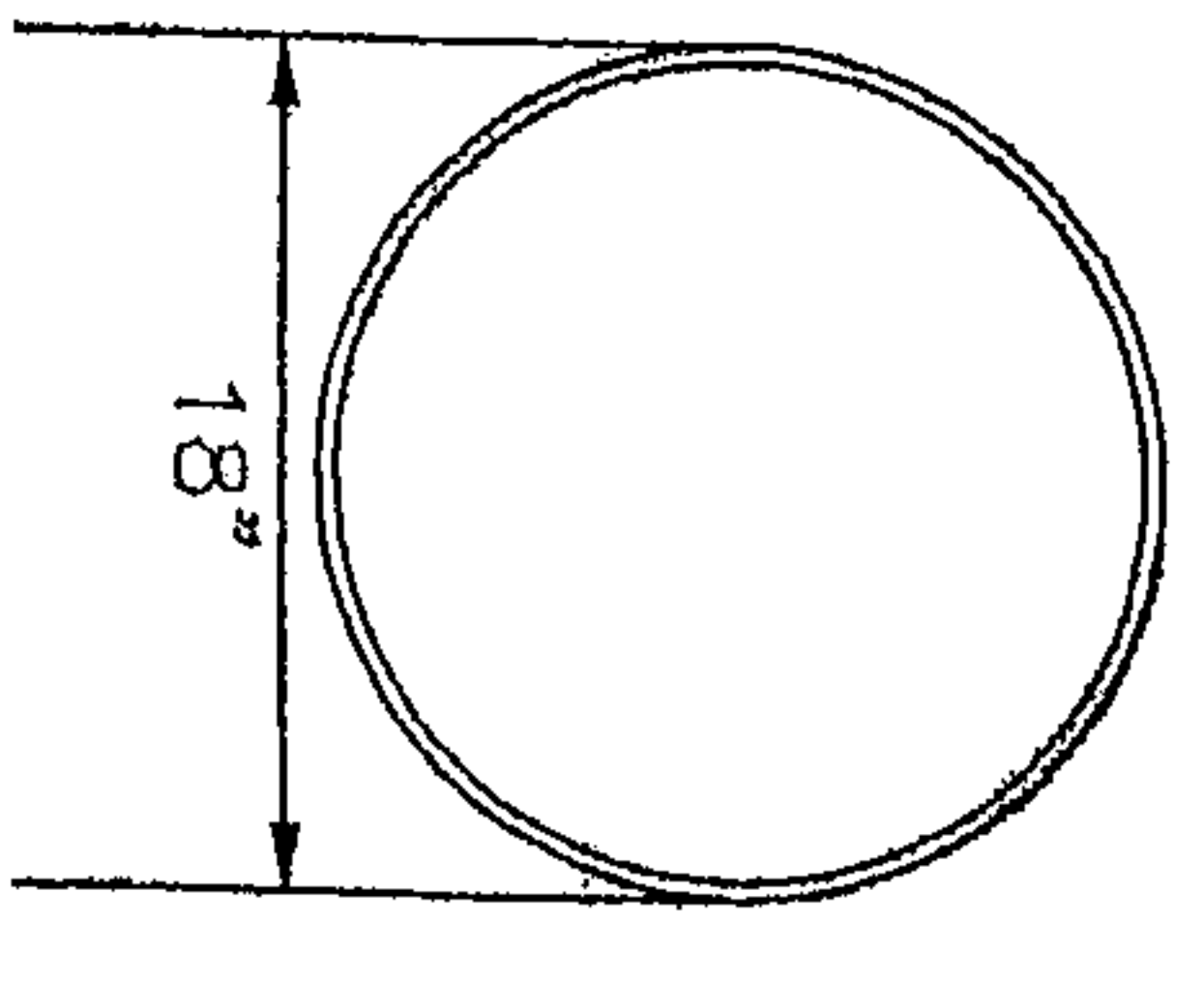


STEEL CASING  
18" DIA W/0.375" WALL



2-OCCUPIED 5" HDPE  
CDTS, EACH WITH  
3#500CU. CONDUCTOR.

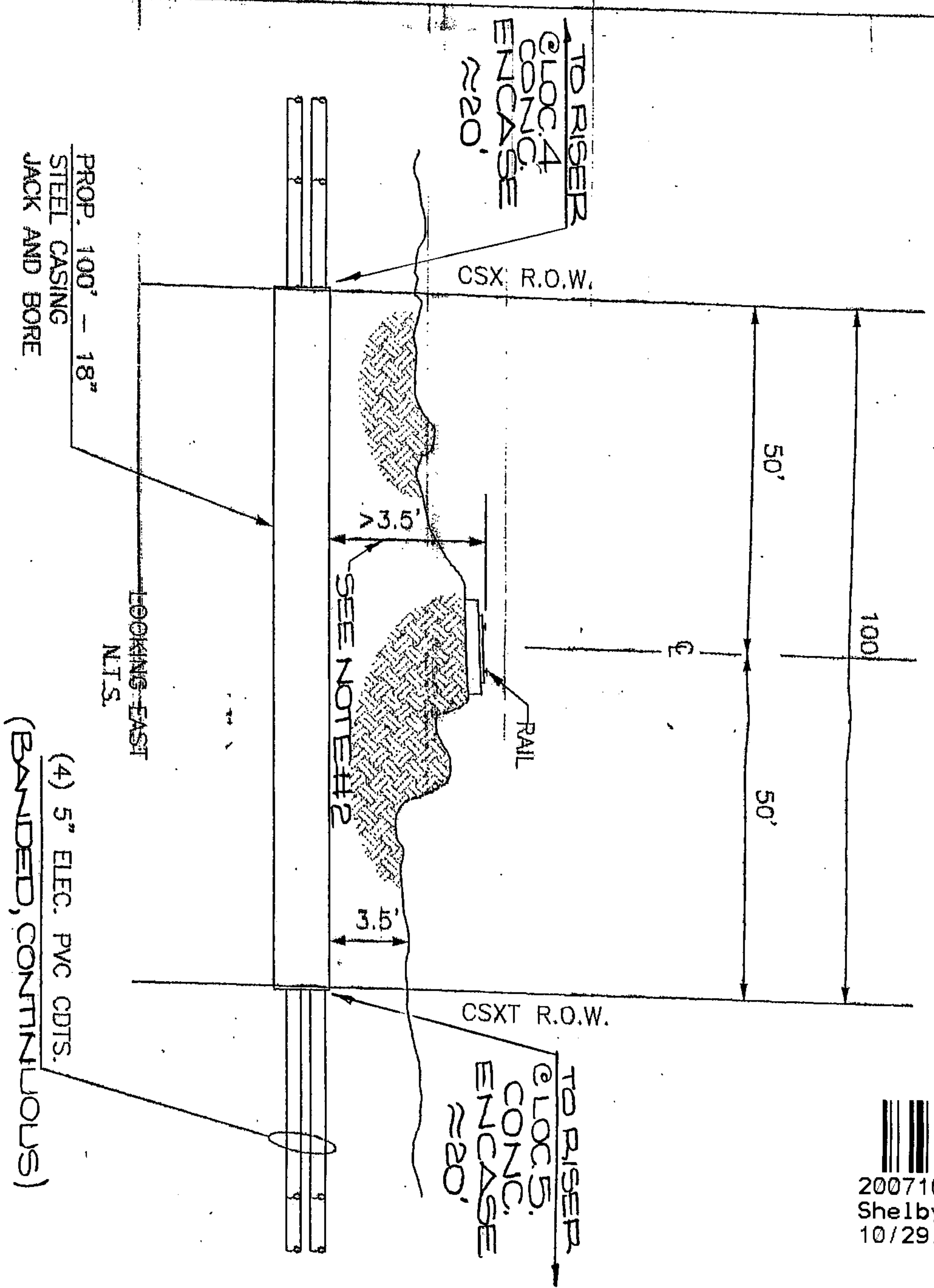
5" HDPE CONDUITS (4)  
O.D. = 5.563"  
(WALL = 0.412") MIN



STEEL CASING  
O.D. = 18"  
I.D. = 17.25"  
WALL = 0.375"

NOTE(S):

1. CONTACT MR. G. ROY FOR BORE CONSTRUCTION AND DETAILS.
2. CSX BURIAL DEPTH REQUIRED: 5.5' FROM BASE OF RAIL TO TOP OF STL. CASING.



PROP. 100' - 18"  
STEEL CASING  
JACK AND BORE

LOOKING-EAST  
N.T.S.

(4) 5" ELEC. PVC CDTS.  
(BANDED, CONTINUOUS)

C17000000531G.

70191817  
70191818

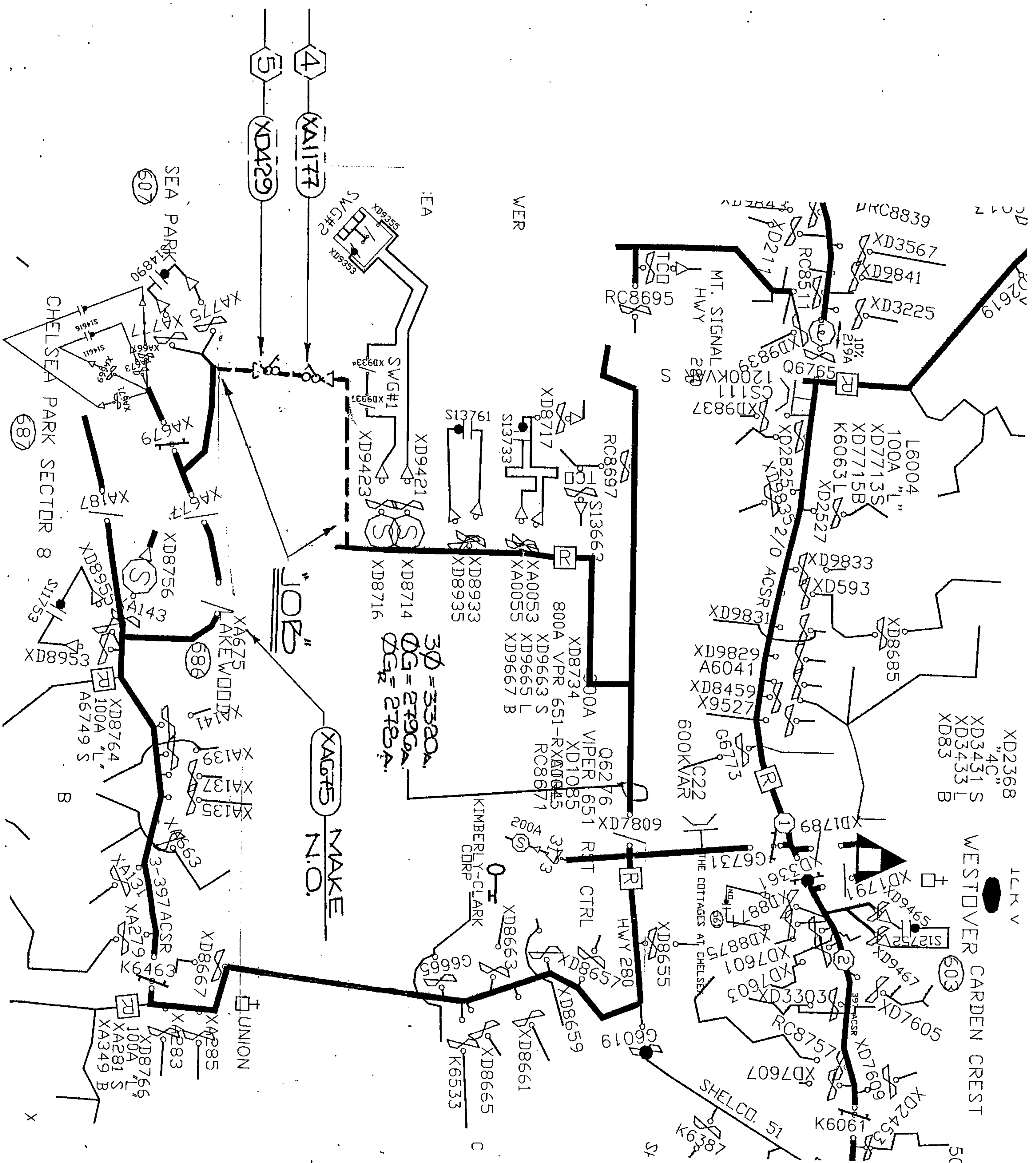
20071029000498210 4/6 \$26.50  
Shelby Cnty Judge of Probate, AL  
10/29/2007 12:55:08PM FILED/CERT

MAP REF:	SEC-31, TP-19S, R-1E	JOB:	CSX CROSSING
DRAWN:	BRINELL, ENGR	DATE:	09/15/05
APPROVED:		DATE:	09/22/05
SHEET:	2 OF 4	PLOTTED:	09-22-05
SUPERSEDES:			

(NOTE: ORIG. WORK ORDER # C1700000531G)







WESTOVER DS FOR #1-3434B.  
 FOR ENERGIZED LINE WORK;  
 H.W.P.: XD8734 & DGG27C.

70191817  
 70191818

C617000000531C.

ALABAMA POWER COMPANY

JOB WESTOVER DS.

DETAIL CSX R.R. X-ING.

CHELSEA PARK

SCALE NTS

SHEET 4 OF 4 SHEETS

B-531C.

20071029000498210 6/6 \$26.50  
 Shelby Cnty Judge of Probate, AL  
 10/29/2007 12:55:08PM FILED/CERT