

21.50

EASEMENT - DISTRIBUTION FACILITIES
(Lot and Block)

TO BE RECORDED: YES x NO

STA 1+00 TO STA 1+150

This instrument prepared by:

STATE OF ALABAMA

W.E. No. 61700-00-02907

Jeff J. Callicott

COUNTY OF SHELBY

Parcel No. 70196005

Alabama Power Company

TAX ID # 03-7-26-0-000-072.000

Transformer No. X11969

P. O. Box 2641

Birmingham, Alabama 35291

A. **GRANT** KNOW ALL MEN BY THESE PRESENTS, That Harold T. McCormick, Gregory S. McCormick, Blake E. McCormick, Karen A. Devnew, Tara M. Bryant, and Stacie McCormick

as grantor(s), (the "Grantor", whether one or more) for and in consideration of One and No/100 Dollars (\$1.00), and other good and valuable consideration, to Grantor in hand paid by Alabama Power Company, a corporation, the receipt and sufficiency of which are hereby acknowledged, does hereby grant to Alabama Power Company, its successors and assigns (the "Company"), the easements, rights and privileges described and designated in Section B below.

B. **RIGHTS** The easements, rights and privileges granted hereby are as follows:

1. **Overhead and/or Underground.** The right from time to time to construct, install, operate and maintain, upon, over, under and across the Property described in Section C below, along a route to be selected by the Company which is generally shown on the Company's final location drawing (which shows the general location of underground Facilities, if any, indicating an area not greater than ten feet (10') in width), all poles, towers, wires, conduits, fiber optics, cables, trans closures, transformers, anchors, guy wires and other Facilities useful or necessary in connection therewith (collectively, "Facilities"), for the overhead and/or underground transmission and distribution of electric power, and also the right to clear and keep clear a strip of land extending five feet (5') to either side of the center line of underground Facilities and fifteen feet (15') to either side of the center line of overhead Facilities; further, the right in the future to install and utilize intermediate poles in line for overhead Facilities and the right to trim and cut and keep trimmed and cut all dead, weak, leaning or dangerous trees or limbs outside of the thirty foot (30') strip for overhead Facilities that, in the sole opinion of the Company, might now or may hereafter endanger, interfere with or fall upon any of the overhead Facilities.

2. **Line Clearing.** The right to trim and cut and keep trimmed and cut all dead, weak, leaning or dangerous trees or limbs that, in the sole opinion of the Company, might now or may hereafter endanger, interfere with or fall upon the electric transmission or distribution lines, poles, towers or other Facilities now or hereafter located adjacent to the Property described in Section C below along a route to be selected by the Company generally shown on the Company's final location drawing, and also the right to clear and keep clear all trees, undergrowth, and other obstructions on property in which Grantor has an interest within fifteen feet (15') of the center line of the lines of such poles, towers or other Facilities.

3. **Guy Wires and Anchors.** The right to implant, install and maintain anchor(s) of concrete, metal or other material on and under the Property described in Section C below, and to construct, extend and maintain guy wires from such anchor(s) to structures now or hereafter erected adjacent to such Property or property adjacent thereto (collectively, "Guy Wire Facilities") along a route to be selected by the Company generally shown on the Company's final location drawing; and also the right to trim and cut and keep trimmed and cut all dead, weak, leaning or dangerous trees or limbs that, in the sole opinion of the Company, might now or may hereafter endanger, interfere with or fall upon any of the Guy Wire Facilities.

Grantor hereby grants to the Company all easements, rights and privileges necessary or convenient for the full enjoyment and use thereof, including without limitation the right of ingress and egress to and from the Facilities and Guy Wire Facilities, as applicable, and the right to excavate for installation, replacement, repair and removal thereof; and also the right to cut, remove and otherwise keep clear any and all structures, obstructions or obstacles of whatever character, on, under and above said Facilities and Guy Wire Facilities, as applicable.

C. **PROPERTY DESCRIPTION** The easements, rights and privileges granted hereby shall apply to, and the word "Property" as used in this instrument shall mean, the following described real property situated in Shelby County, Alabama (the "Property"):

Lot 16-B-1 of Block of the Map of Shoal Creek Subdivision as recorded in Map Book 17, page 70 and being located in the NE 1/4 of the SW 1/4 of Section 26, Township 18S, Range 1W and recorded in Deed Record 20061004000490640, page all being recorded in the Office of the Judge of Probate in said County.

D. **ADDITIONAL PROVISIONS.** In the event it becomes necessary or desirable for the Company to move any of the Facilities in connection with the construction or improvement of any public road or highway in proximity to the Facilities, Grantor hereby grants to the Company the right to relocate the Facilities and, as to such relocated Facilities, to exercise the rights granted above; provided, however, the Company shall not relocate the Facilities on the Property at a distance greater than ten feet (10') outside the boundary of the right of way of any such public road or highway as established or re-established from time to time. This grant and agreement shall be binding upon and shall inure to the benefit of Grantor, the Company and each of their respective heirs, personal representatives, successors and assigns and the words "Company" and "Grantor" as used in this instrument shall be deemed to include the heirs, personal representatives, successors and assigns of such parties.

TO HAVE AND TO HOLD the same to the Company, its successors and assigns, forever.

IN WITNESS WHEREOF, the undersigned Grantor(s) has/have set his/her/their hand(s) and seal(s) this the 16th day of July, 2007.

Witness

Witness

(Grantor)

(Grantor)

(SEAL)

(SEAL)

20071029000498100 1/3 \$21.50
Shelby Cnty Judge of Probate, AL
10/29/2007 12:54:57PM FILED/CERT

Witness George L. Compton
Witness W.C. Felder
Witness K.B. Blower
Witness Don R. Lynch

(Grantor) Blake E. McCormick (SEAL)
(Grantor) Karen Devnew (NEE McCormick) (SEAL)
(Grantor) Tara McCormick M.D. (SEAL)
(Grantor) Stacie E. McCormick (NEE McCormick) (SEAL)

INDIVIDUAL NOTARIES

STATE OF ALABAMA }
COUNTY OF Shelby }

HAROLD T. MCCORMICK, GREGORY S. MCCORMICK, BLAKE E. MCCORMICK, KAREN

I, the undersigned, a Notary Public, in and for said County in said State, hereby certify that A. Devnew, Tara (McCormick) Bryant & Stacie E. (McCormick) Josic whose name(s) is/are signed to the foregoing instrument and who is/are known to me, acknowledged before me on this day that being informed of the contents of the instrument, he/she/they executed the same voluntarily, on the day the same bears date.

Given under my hand and official seal this the 17 day of July 2007

Janette R. Bennett
Notary Public
My commission expires: 5/11/2009

[SEAL]

STATE OF ALABAMA }
COUNTY OF _____ }

I, the undersigned, a Notary Public, in and for said County in said State, hereby certify that _____ whose name(s) is/are signed to the foregoing instrument and who is/are known to me, acknowledged before me on this day that being informed of the contents of the instrument, he/she/they executed the same voluntarily, on the day the same bears date.


Given under my hand and official seal this the _____ day of _____, _____.

Notary Public
My commission expires: _____

[SEAL]

INDIVIDUAL NOTARIES

STATE OF ALABAMA }
COUNTY OF _____ }


20071029000498100 2/3 \$21.50
Shelby Cnty Judge of Probate, AL
10/29/2007 12:54:57PM FILED/CERT

I, the undersigned, a Notary Public, in and for said County in said State, hereby certify that _____ whose name(s) is/are signed to the foregoing instrument and who is/are known to me, acknowledged before me on this day that being informed of the contents of the instrument, he/she/they executed the same voluntarily, on the day the same bears date.

Given under my hand and official seal this the _____ day of _____, _____.

Notary Public
My commission expires: _____

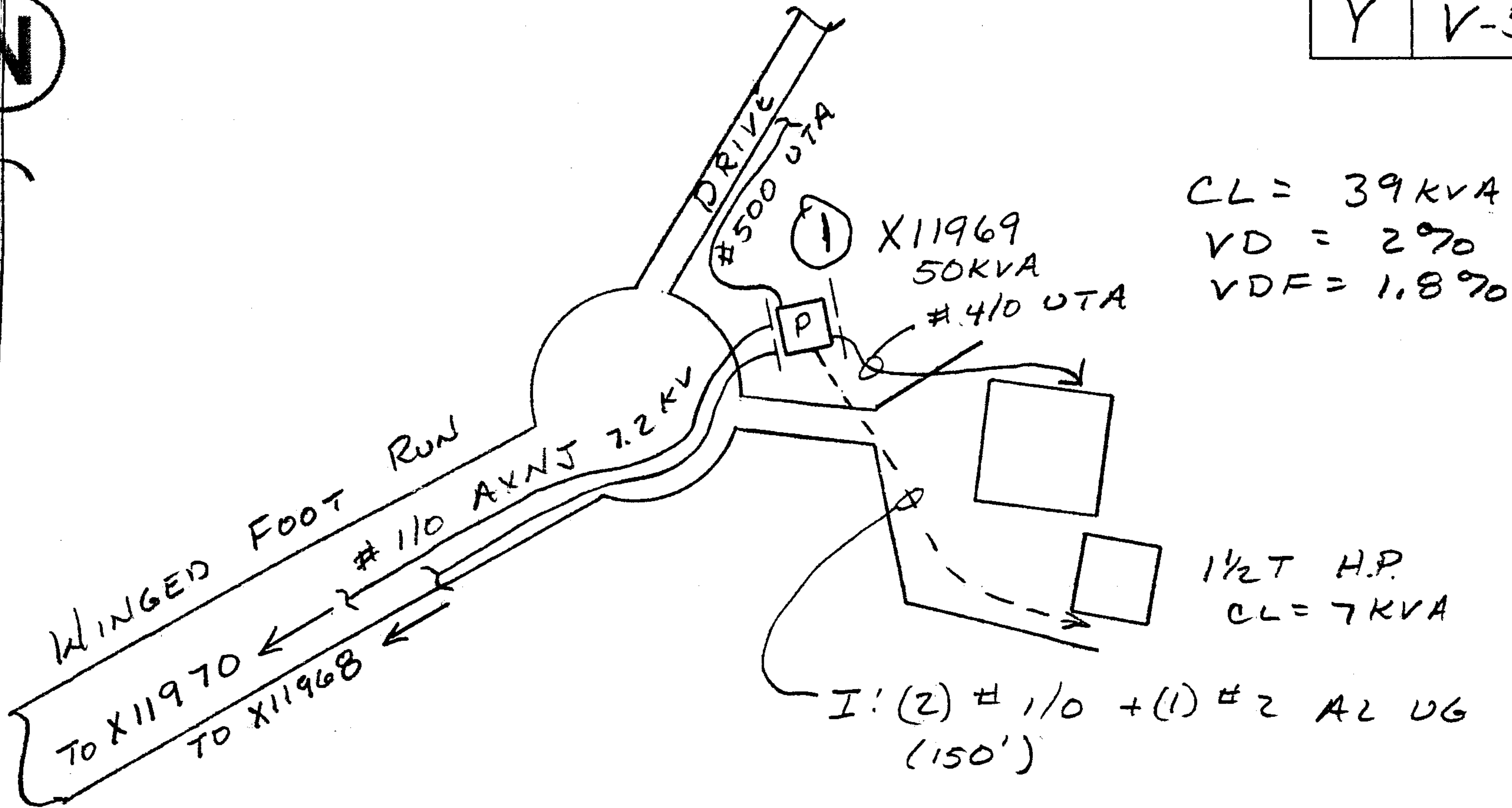

[SEAL]

STATE OF ALABAMA }
COUNTY OF _____ }

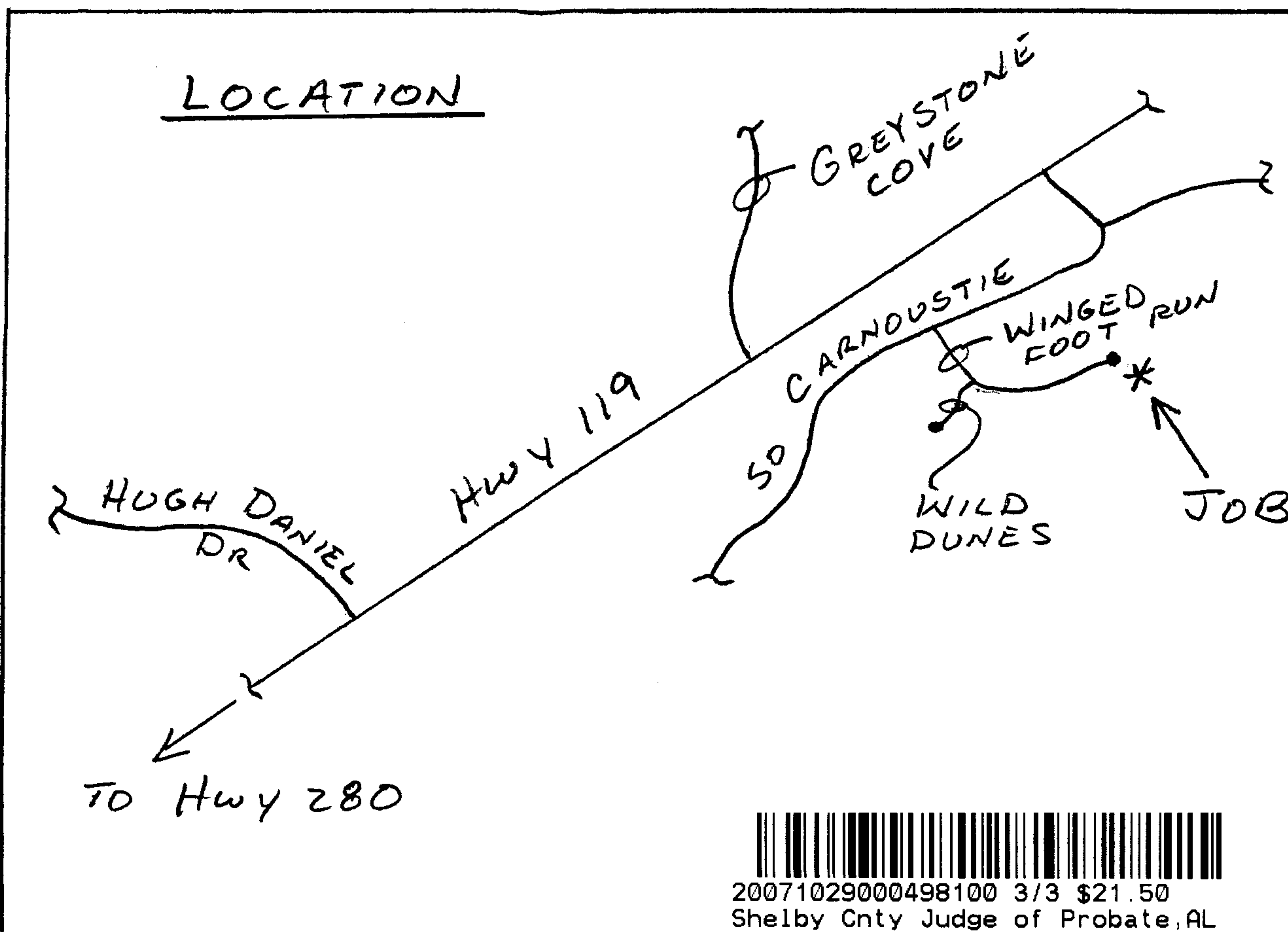
I, the undersigned, a Notary Public, in and for said County in said State, hereby certify that _____ whose name(s) is/are signed to the foregoing instrument and who is/are known to me, acknowledged before me on this day that being informed of the contents of the instrument, he/she/they executed the same voluntarily, on the day the same bears date.

SKETCH OF PROPOSED WORK — SIMPLIFIED W. E.

Customer H. T. McCormick	Location 5 Winged Foot Run	Agreed Serv. Date 10-30-07	Estimate No. 61700-00-02907
Division B'ham	District Metro-So	Town Shoal Creek	Drawn by G. Belcher
County Shelby	Section 26	Township 18 S	Range 1 W
Add'l Info George Shaw 229-2213			
Acquisition Agent	Date R/W Assigned	Date R/W Cleared	Map Reference
			LOC X 48116
			Transformer Loading Y V-5819



* Customer to install 2" scheduled 40 @ 36" DEPTH



20071029000498100 3/3 \$21.50
Shelby Cnty Judge of Probate, AL
10/29/2007 12:54:57PM FILED/CERT

Voltage	
Pri	Sec.
7.2 KV	120 / 240
PHONE CO.	
Co. Name	
CATV CO.	
Co. Name	
ACCESSIBLE	X
TREE CREW	
ROCK HOLE	
PERMITS REQ'D	
R/W	X
CITY	
COUNTY	
STATE	
MISSALL #	
OTHER	
SCALE	
NTS	
Ft. Per Inch	

Cnst. Completed By

Date