


STATE OF ALABAMA

COUNTY OF SHELBY


20070919000440590 1/5 \$23.00
Shelby Cnty Judge of Probate, AL
09/19/2007 03:36:13PM FILED/CERT

I, Wayne Jones, hereby certify that I am Clerk of the Town of Westover, Alabama; that I have in my possession the books and records of such municipality, including the minute book in which are recorded the minutes of the meetings of the Town Council thereof, and that the foregoing is a true and correct copy of Ordinance No. 2007-08-07-142 of such council and was duly and legally adopted by it on the 7th day of August, 2007, and that such Ordinance has been duly recorded in the Ordinance Book kept for that purpose by such municipality.

IN WITNESS WHEREOF, I hereunto affix my signature as Clerk of the Town of Westover, Alabama, and the seal thereof, on this the 7th day of August, 2007.



Wayne Jones, Clerk

2007-08-07-142

ORDINANCE NO.

WHEREAS, on the 7th day of August, 2007, James Neil Hughes & George Elwin Hughes filed a petition with the Town of Westover, Alabama, as required by §§ 11-42-20 and 11-42-21, Code of Alabama 1975, as amended, petitioning and requesting that the property hereinafter described be annexed to the municipality of the Town of Westover, Alabama, which petition contained an accurate description of the property proposed to be annexed together with a map of the said property showing its relationship to the corporate limits of the Town of Westover, Alabama, and the signatures of the owners of the property described were signed thereto;

NOW, THEREFORE, BE IT ORDAINED BY THE TOWN COUNCIL OF THE TOWN OF WESTOVER, ALABAMA, AS FOLLOWS:

1. That the Town of Westover, Alabama, does adopt this Ordinance assenting to the annexation of the following described property to the municipality of the Town of Westover:

Commencing at a 1" pipe found at the NE corner of Section 30, Township 19 South, Range 1 East, Shelby County, Alabama, thence S 1° 8' 50" W a distance of 825.26 feet to a capped rebar set; thence S 67° 06' 37" W a distance of 302.68 feet to the point of beginning on the Westover Town limits; thence continue S 67° 8' 50" W a distance of 4.88 feet; thence N 1° 10' 23" E a distance of 951.96 feet to a point; thence S 88° 33' 45" E a distance of 4.45 feet to a point on the Westover Town limits; thence S 1° 10' 23" W along the Westover Town limits a distance of 949.95 feet to the point of BEGINNING.

2. That the corporate limits of the Town of Westover, Alabama, be extended and rearranged so as to embrace and include such property, and such property shall become a part of the corporate area of such municipality upon the date of publication or posting of this Ordinance, as provided for in the Code of Alabama as cited above.

3. That the Town Clerk be and he is hereby authorized and directed to file a copy of this Ordinance, including an accurate description of the property being annexed, together with a map of the said property showing its relationship to the corporate limits of the Town of Westover, Alabama, to which said property is being annexed, in the office of the Judge of Probate of Shelby County, Alabama.


4. That the Zoning Map of the Town of Westover, Alabama, and any other official maps or

surveys of the Town shall be amended to reflect the annexation of the above-described property, and that a copy of this Ordinance be transmitted to the Town Planning Commission.


5. That this property is zoned AP as provided in the Zoning Ordinance of the Town of Westover, Alabama.

This ordinance was adopted and passed by the Town Council of the Town of Westover, Alabama, this the 7th day of August, 2007.

Town of Westover, Alabama

by  Mayor

Attest:


Clerk



20070919000440590 3/5 \$23.00
Shelby Cnty Judge of Probate, AL
09/19/2007 03:36:13PM FILED/CERT

TO BE
ANNEXED



20070919000440590 4/5 \$23.00
Shelby Cnty Judge of Probate, AL
09/19/2007 03:36:13PM FILED/CERT

WESTOVER TOWN LIMITS

PETITION FOR ANNEXATION TOWN OF WESTOVER, AL.

20070919000440590 5/5 \$23.00
Shelby Cnty Judge of Probate, AL
09/19/2007 03:36:13PM FILED/CERT

The undersigned owner(s) of the property described below, which is described in the attached "Exhibit A" and is contiguous to the corporate limits of Westover, Alabama do hereby petition the town of Westover to annex said property into the corporate limits of the municipality.

Name: Betty Hughes

Property Address: N/A

Home Address City/State/Zip Code: 161 Essex Dr. Stennis, AL 35147

Telephone Number: 205-678-2121

Parcel ID Number: 08-9-30-a-001-001.000
(As listed on property tax notice)

Number of registered voters residing at this Parcel: 0

SIGNATURE OF PROPERTY OWNER(S)

(All owners listed on the deed must sign)

James Neil Hughes
JAMES NEIL HUGHES
Personal Representative of
THE ESTATE OF BETTY H. HUGHES,
DECEASED

X George Elwin Hughes
GEORGE ELWIN HUGHES
Personal Representative of
THE ESTATE OF BETTY H. HUGHES,
DECEASED

PLEASE RETURN COMPLETED PETITION IMMEDIATELY TO THE PERSON
PROVIDING THE PETITION, OR MAIL TO:
WESTOVER ANNEXATION COMMITTEE • P.O. BOX 356 • WESTOVER, AL
35185 Phone 205-678-3375