

Mail tax notice to:

Distinguished Homes, LLC

132 Spring Road
Birmingham, AL 35242

This instrument was prepared by:

Michael M. Partain, Esq., General Attorney
United States Steel Corporation
Law Department - Fairfield Office
P. O. Box 599 – Suite 192
Fairfield, Alabama 35064

Upon recording return this instrument to:

STATE OF ALABAMA)
COUNTY OF SHELBY)

\$155,000.-

SPECIAL WARRANTY DEED

KNOW ALL MEN BY THESE PRESENTS that, for and in consideration of One Hundred Dollars (\$100.00) and other valuable consideration paid to **UNITED STATES STEEL CORPORATION**, a Delaware corporation, successor (by conversion) to United States Steel LLC and remote successor to USX Corporation (hereinafter called "Grantor"), by **DISTINGUISHED HOMES, LLC**, an Alabama limited liability company (hereinafter called "Grantee"), the receipt and sufficiency of which are hereby acknowledged, the said Grantor does hereby grant, bargain, sell, and convey unto the said Grantee the following described real estate, **MINERALS AND MINING RIGHTS EXCEPTED**, situated in Shelby County, Alabama, more particularly described on "**EXHIBIT A**" attached hereto and made a part hereof. \$ 55,000.00 of the purchase price recited above was paid from a mortgage loan closed simultaneously herewith.


This conveyance is made upon the covenant and condition which shall constitute a covenant running with the land that no right of action for damages on account of injury to the Property or to any buildings, improvements, structures, pipe lines and other sources of water supply now or hereafter located upon the Property or to any owners or occupants or other persons in or upon the Property, resulting from past mining or other operations of the Grantor, its predecessors, assignees, licensees, lessees or contractors, or resulting from blasting, dewatering or the removal of said minerals, whether said past mining or other past operations be in the Property or other lands, shall ever accrue to or be asserted by the Grantee herein or by said Grantee's successors in title, or by any person, this deed made expressly subject to all such past or future injuries. It is understood by the Grantee that Grantor cannot determine to any degree of certainty whether or not any past mining or other operations have occurred in the Property or lands in the general vicinity of the Property.

As a further condition of the conveyance hereunder, Grantee acknowledges that the Property conveyed hereunder has been inspected by Grantee or its duly authorized agent and that the Property is purchased by Grantee as a result of such inspection and not upon any representation or warranty made by Grantor. Furthermore, Grantee agrees that Grantor shall not, in any way, be liable to Grantee for the condition of the Property conveyed hereunder or the condition of any lake adjacent thereto. Grantee specifically, as a condition of the conveyance hereunder, accepts the condition of the Property **"AS IS, WHERE IS, WITH ALL FAULTS"** and shall release and hold Grantor harmless from any liability arising therefrom or from the condition of any lake adjacent thereto. This condition shall constitute a covenant that shall run with the land as against Grantee and all other successors in title.

TO HAVE AND TO HOLD unto the Grantee, Grantee's successors and assigns forever; **SUBJECT**, however, to the following: (a) applicable zoning and subdivision regulations; (b) taxes and assessments for the current tax year; (c) restrictions, covenants, conditions, building setback line(s), easements, and rights-of-way, and all other matters as shown by recorded plat; (d) such easements, rights-of-way, reservations, agreements, restrictions, and setback lines that may exist on, over, under, or across the Property; (e) all other matters of public record affecting the Property; (f) encroachments, overlaps, boundary line disputes, or other matters which would be disclosed by an accurate survey or inspection of the Property; and (g) restrictive covenants as recorded in said Probate Office.

And the Grantor does for itself and for its successors and assigns covenant with the Grantee, Grantee's successors and assigns, that it is seized and possessed of the Property and has the right to convey it, and it warrants the title against all persons claiming by, through or under the Grantor.

[Remainder of page intentionally left blank. See following page for signatures.]


20070801000358780 2/4 \$21.00
Shelby Cnty Judge of Probate, AL
08/01/2007 01:51:22PM FILED/CERT

IN WITNESS WHEREOF, the Grantor has caused these presents to be executed in its name and behalf and its corporate seal to be hereunto affixed and attested by its officer's thereunto duly authorized this, the 2nd day of July, 2007.

ATTEST:


UNITED STATES STEEL CORPORATION

By: Michael M. Pantani

Title: Assistant Secretary

By: [Signature]

Its: General Manager - Southeast
USS Real Estate, a division of
United States Steel Corporation



STATE OF ALABAMA)
COUNTY OF JEFFERSON)

I, the undersigned, a Notary Public in and for said County in said State, hereby certify that Thomas G. Howard, whose name as General Manager - Southeast, USS Real Estate, a division of United States Steel Corporation, a Delaware corporation, is signed to the foregoing conveyance and who is known to me, acknowledged before me on this day that being informed of the contents of the conveyance, he, in such capacity and with full authority, executed the same voluntarily for and as the act of said corporation.

GIVEN UNDER MY HAND AND SEAL OF OFFICE this, the 2nd day of July, 2007.

Michael M. Pantani
Notary Public

[SEAL]

My Commission Expires: 2-25-2009


20070801000358780 3/4 \$21.00
Shelby Cnty Judge of Probate, AL
08/01/2007 01:51:22PM FILED/CERT

EXHIBIT A

Legal Description of the Property

A part of the Southeast $\frac{1}{4}$ of the Southwest $\frac{1}{4}$ of Section 4, Township 19 South, Range 2 West; being more particularly described as follows:

Commence at the Southeast corner of Section 4, Township 19 South, Range 2 West; thence run North along the East line of said Section for a distance of 1190.00 feet to the point of beginning; from the point of beginning thus obtained continue North along last described course for a distance of 60.00 feet; thence turn an angle to the left of 90 deg. and run in a Westerly direction for a distance of 146.14 feet to the point of commencement of a curve to the right said curve having a central angle of 90 deg. 14 min. and a radius of 15.00 feet; thence run along the arc of said curve in a Northwesterly direction for a distance of 23.62 feet; thence turn an angle to the left of 180 deg. from the tangent of last-described course and run in a Southerly direction for a distance of 90.00 feet; thence turn an angle to the right of 180 deg. to the tangent of the following described course, said course being situated on a curve to the right, having a central angle of 89 deg. 46 min. and a radius of 15.00 feet; thence run along the arc of said curve in a Northeasterly direction for a distance of 23.50 feet; thence run along the tangent extended to said curve in an Easterly direction for a distance of 146.50 feet to the point of beginning; being situated in Shelby County, Alabama.


20070801000358780 4/4 \$21.00
Shelby Cnty Judge of Probate, AL
08/01/2007 01:51:22PM FILED/CERT