


**Town of Westover**  
P.O. Box 356  
Westover, Alabama 35185

  
20070412000171080 1/5 \$23.00  
Shelby Cnty Judge of Probate, AL  
04/12/2007 03:33:00PM FILED/CERT

**Certification  
Of  
Annexation Ordinance**

Ordinance Number: 2007-03-06-118

Property Owner(s): Travis E. Hunter  
Andrea Hunter

Property: 08-5-015-0-000-006.002 ( 8.95 acres)

I, Wayne Jones, town clerk of the Town of Westover, Alabama  
Hereby certify the attached to be a true and correct copy of an  
Ordinance adopted by the Town Council of Westover, at the regular  
meeting held on March 20, 2007 as same appears in the minutes  
of record of said meeting, and published by posting copies thereof on  
March 21, 2007 at the places listed below, which copies remained posted  
for five (5) business days through March 27, 2007 .

Westover Town Hall, 3312 Westover Road, Westover, Alabama 35147  
Westover Water Authority, US Highway 280, Westover, Alabama 35147  
Westover Leisure Wear, 4769 Old Highway 280, Westover, Alabama 35147  
Westover Post Office, Hwy 55, Westover, Alabama 35147

  
\_\_\_\_\_  
Wayne Jones, Town Clerk



ORDINANCE NO. 2007-03-06-118

WHEREAS, on the 20 day of March, 2007, Travis E. Hunter and Andrea Hunter filed a petition with the Town of Westover, Alabama, as required by §§ 11-42-20 and 11-42-21, Code of Alabama 1975, as amended, petitioning and requesting that the property hereinafter described be annexed to the municipality of the Town of Westover, Alabama, which petition contained an accurate description of the property proposed to be annexed together with a map of the said property showing its relationship to the corporate limits of the Town of Westover, Alabama, and the signatures of the owners of the property described were signed thereto;

NOW, THEREFORE, BE IT ORDAINED BY THE TOWN COUNCIL OF THE TOWN OF WESTOVER, ALABAMA, AS FOLLOWS:

1. That the Town of Westover, Alabama, does adopt this Ordinance assenting to the annexation of the following described property to the municipality of the Town of Westover:

Begin at the SW corner of Lot 4, according to the Survey of Lucas & Howard Subdivision, as recorded in Map Book 20 page 96 in the Probate Office of Shelby County, Alabama, which point is on the Westover town limit line; then run easterly and southeasterly along the south line of said lot 4 and the Westover town limit line and projection thereof to the southeasterly right of way of Shelby County Highway No. 55; then turn left and run northeasterly along said right of way to the projection of the north line of said lot 4; then turn left and run northwesterly and westerly along the north line of said lot 4 and projection thereof to the northwest corner of said lot 4; then turn left and run south along the west line of said lot 4 to the point of beginning.

2. That the corporate limits of the Town of Westover, Alabama, be extended and rearranged so as to embrace and include such property, and such property shall become a part of the corporate area of such municipality upon the date of publication or posting of this Ordinance, as provided for in the Code of Alabama as cited above.

3. That the Town Clerk be and he is hereby authorized and directed to file a copy of this Ordinance, including an accurate description of the property being annexed, together with a map of the said property showing its relationship to the corporate limits of the Town of Westover, Alabama, to which said property is being annexed, in the office of the Judge of Probate of Shelby County, Alabama.

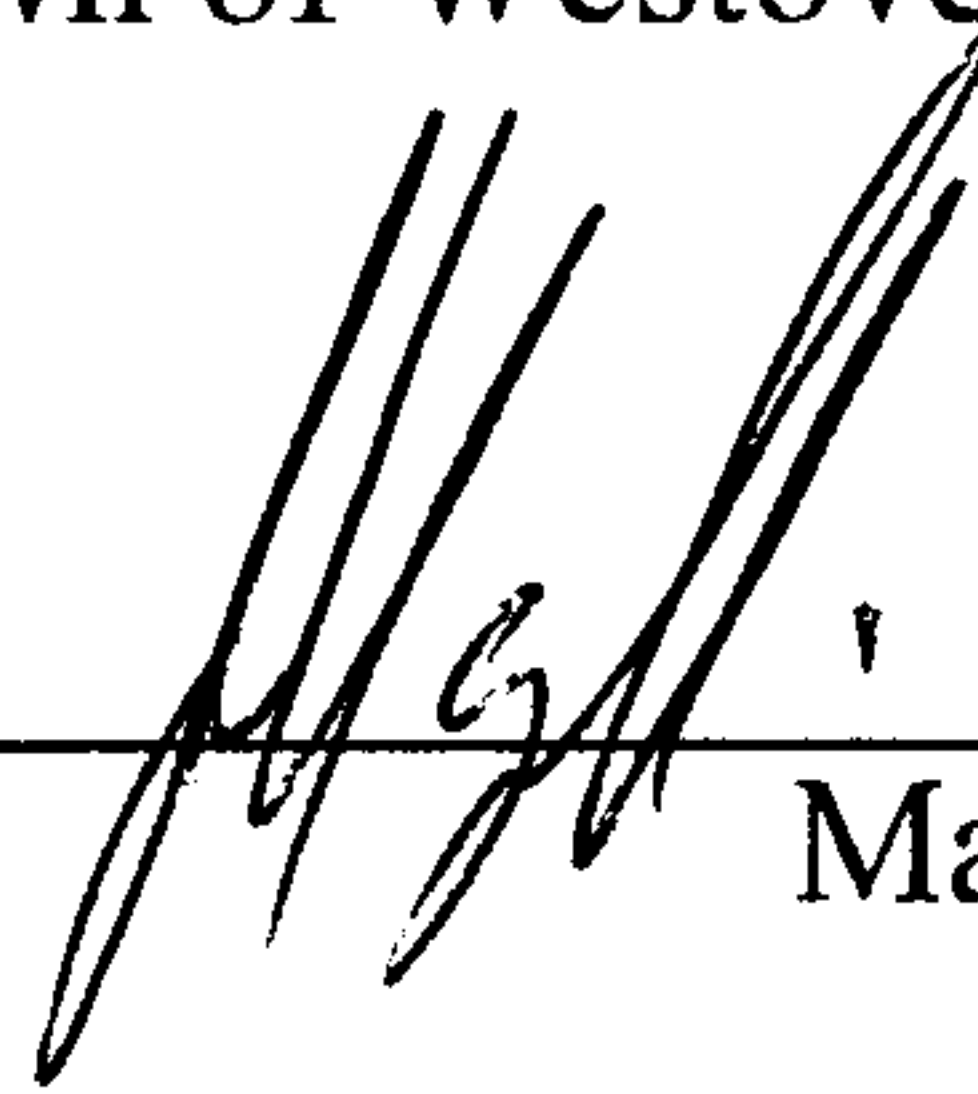
4. That the Zoning Map of the Town of Westover, Alabama, and any other official maps or surveys of the Town shall be amended to reflect the annexation of the above-described property, and that a copy of this Ordinance be transmitted to the Town Planning Commission.

5. That this property is temporarily zoned AP as provided in the Zoning Ordinance of the Town of Westover, Alabama.

This ordinance was adopted and passed by the Town Council of the Town of Westover, Alabama, this the 20<sup>th</sup> day of March, 2007.

Town of Westover, Alabama


by



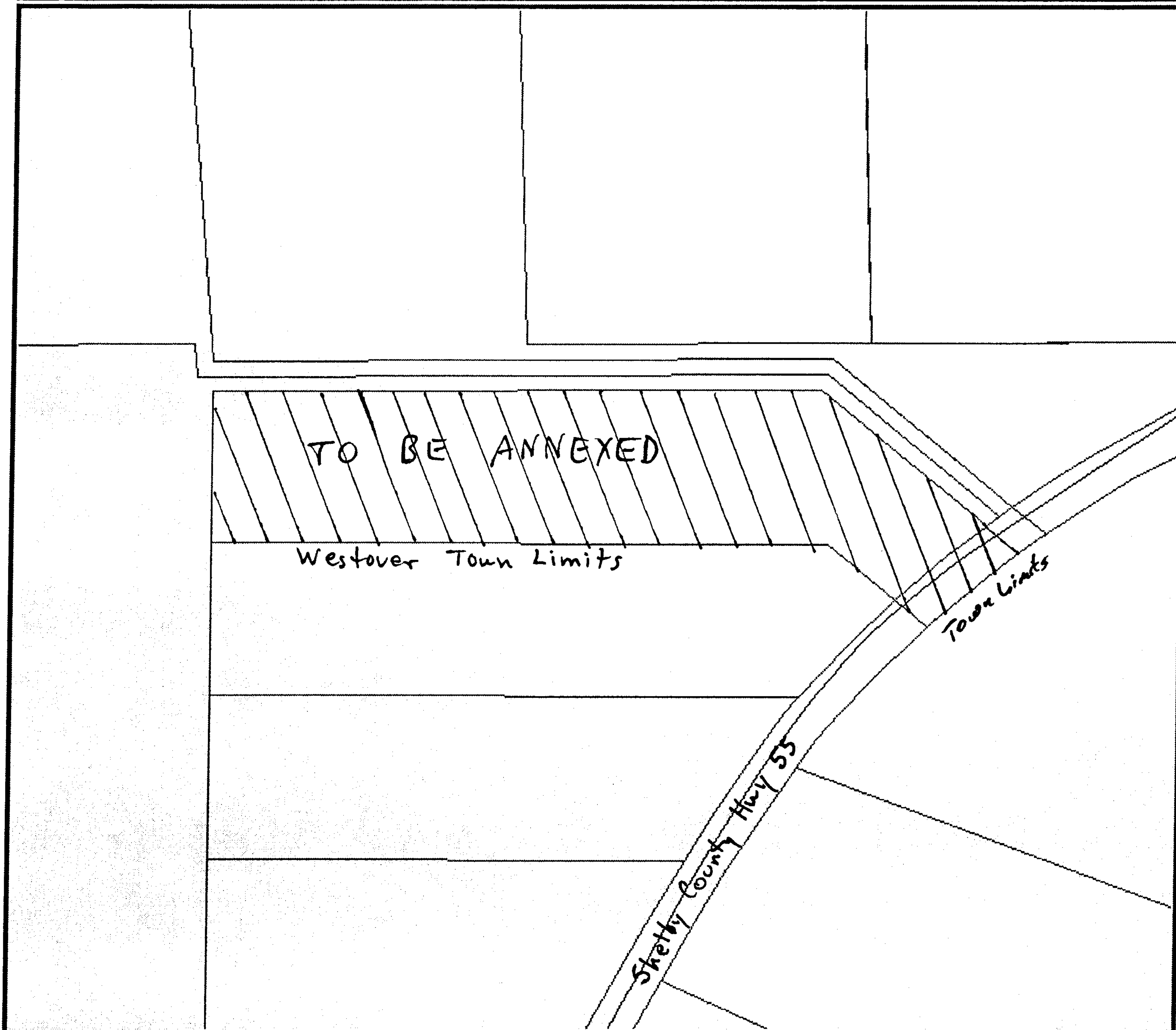
Mayor

Attest:

Wayne Jones  
Clerk

  
20070412000171080 3/5 \$23.00  
Shelby Cnty Judge of Probate, AL  
04/12/2007 03:33:00PM FILED/CERT





Map by SCGIS - Copyright 2007

Range: 2234.02 feet

**Disclaimer.** The Shelby County Commission, Shelby County, Alabama, its employees, agents and personnel, Shelby County Elected Officials, MAKES NO WARRANTY OF MERCHANTABILITY OR WARRANTY FOR FITNESS OF USE FOR A PARTICULAR PURPOSE, EXPRESS OR IMPLIED, NOR ANY OTHER WARRANTY WITH RESPECT TO THE INFORMATION CONTAINED ON THIS WEB SITE OR IN ANY WAY RELATED THERETO. MAP AND ALL OTHER INFORMATION IS TO BE USED FOR TAX PURPOSES ONLY, NOT TO BE USED FOR CONVEYANCE. Any user of this information accepts the same AS IS, WITH ALL FAULTS, and assumes all responsibility for the use thereof, and further covenants and agrees to hold the The Shelby County Commission, Shelby County, Alabama, its employees, agents and personnel, Shelby County Elected Officials, harmless from and against any damage, loss or liability arising from any use of the information.




20070412000171080 4/5 \$23.00  
Shelby Cnty Judge of Probate, AL  
04/12/2007 03:33:00PM FILED/CERT

# PETITION FOR ANNEXATION TOWN OF WESTOVER, AL.

The undersigned owner(s) of the property described below, which is described in the attached "Exhibit A" and is contiguous to the corporate limits of Westover, Alabama do hereby petition the town of Westover to annex said property into the corporate limits of the municipality.

Name: Travis E. and Andrea Hunter

Property Address: 11541 Hwy 55  
City/State/Zip Code: Sterrett, Al 35147

  
20070412000171080 5/5 \$23.00  
Shelby Cnty Judge of Probate, AL  
04/12/2007 03:33:00PM FILED/CERT


Telephone Number 673 - 2524


Parcel ID Number **08 5 15 0 000 006.002** *8.95 Acres*  
(As listed on property tax notice)

Number of registered voters residing at this Parcel 2

## SIGNATURE OF PROPERTY OWNER(S)

(All owners listed on the deed must sign)

  
\_\_\_\_\_

  
\_\_\_\_\_

\_\_\_\_\_

\_\_\_\_\_

\_\_\_\_\_

\_\_\_\_\_

PLEASE RETURN COMPLETED PETITION IMMEDIATELY TO THE PERSON  
PROVIDING THE PETITION, OR MAIL TO:  
**WESTOVER ANNEXATION COMMITTEE • P.O. BOX 356 • WESTOVER, AL**  
**35185 Phone 205-678-3375**