


Town of Westover
P.O. Box 356
Westover, Alabama 35185


20070412000171050 1/5 \$23.00
Shelby Cnty Judge of Probate, AL
04/12/2007 03:32:57PM FILED/CERT

**Certification
Of
Annexation Ordinance**


Ordinance Number: 2007-01-16-114

Property Owner(s): S.N.O.

Property: 08-9-29-0-000-008.000(0.31 acres)
08-9-29-0-001-056.000(1.03 acres)
08-9-29-0-001-057.000(19 acres)

I, Wayne Jones, town clerk of the Town of Westover, Alabama
Hereby certify the attached to be a true and correct copy of an
Ordinance adopted by the Town Council of Westover, at the regular
meeting held on February 6, 2007, as same appears in the minutes
of record of said meeting, and published by posting copies thereof on
March 21, 2007, at the places listed below, which copies remained posted
for five (5) business days through March 27, 2007.

Westover Town Hall, 3312 Westover Road, Westover, Alabama 35147
Westover Water Authority, US Highway 280, Westover, Alabama 35147
Westover Leisure Wear, 4769 Old Highway 280, Westover, Alabama 35147
Westover Post Office, Hwy 55, Westover, Alabama 35147



Wayne Jones, Town Clerk

ORDINANCE NO. 2007-01-16-114

WHEREAS, on the 6 day of February, 2007, S.N.O., Inc. filed a petition with the Town of Westover, Alabama, as required by §§ 11-42-20 and 11-42-21, Code of Alabama 1975, as amended, petitioning and requesting that the property hereinafter described be annexed to the municipality of the Town of Westover, Alabama, which petition contained an accurate description of the property proposed to be annexed together with a map of the said property showing its relationship to the corporate limits of the Town of Westover, Alabama, and the signatures of the owners of the property described were signed thereto;

NOW, THEREFORE, BE IT ORDAINED BY THE TOWN COUNCIL OF THE TOWN OF WESTOVER, ALABAMA, AS FOLLOWS:

1. That the Town of Westover, Alabama, does adopt this Ordinance assenting to the annexation of the following described property to the municipality of the Town of Westover:

A parcel of land situated in the NW $\frac{1}{4}$ of the SE $\frac{1}{4}$ of Section 29, Township 19 South, Range 1 East, Shelby County, Alabama, and being more particularly described as follows:

Commence at the NE corner of the NE $\frac{1}{4}$ of the NE $\frac{1}{4}$ of Section 29, Township 19 South, Range 1 East and run South 2 degrees 7 minutes 36 seconds East along East line of said Section a distance of 3027.39 feet to a point on the South right of way of U.S. Highway 280; thence South 82 degrees 50 minutes 0 seconds West along said right of way, a distance of 1314.74 feet; thence South 2 degrees 58 minutes 12 seconds East a distance of 645.68 feet to a point on the North right of way line of CSX Railroad and the point of beginning, being a point on the Westover town limits; thence right and run Westerly and Northerly along the Westover town limits to a point on the East right of way of Shelby County Highway 51; then left and along the East right of way of Shelby County Highway 51 to a point on the West line of said NW $\frac{1}{4}$ of the SE $\frac{1}{4}$ of Section 29; thence left and run South along the West line of said $\frac{1}{4}$ - $\frac{1}{4}$ section to the North right of way line of CSX Railroad; thence left and run Easterly along the CSX Railroad right of way to the point of beginning.

2. That the corporate limits of the Town of Westover, Alabama, be extended and rearranged so as to embrace and include such property, and such property shall become a part of the corporate area of such municipality upon the date of publication or posting of this Ordinance, as provided for in the Code of Alabama as cited above.

3. That the Town Clerk be and he is hereby authorized and directed to file a copy of this

Ordinance, including an accurate description of the property being annexed, together with a map of the said property showing its relationship to the corporate limits of the Town of Westover, Alabama, to which said property is being annexed, in the office of the Judge of Probate of Shelby County, Alabama.


4. That the Zoning Map of the Town of Westover, Alabama, and any other official maps or surveys of the Town shall be amended to reflect the annexation of the above-described property, and that a copy of this Ordinance be transmitted to the Town Planning Commission.

5. That this property is temporarily zoned AP as provided in the Zoning Ordinance of the Town of Westover, Alabama.

This ordinance was adopted and passed by the Town Council of the Town of Westover, Alabama, this the 6th day of February, 2007.

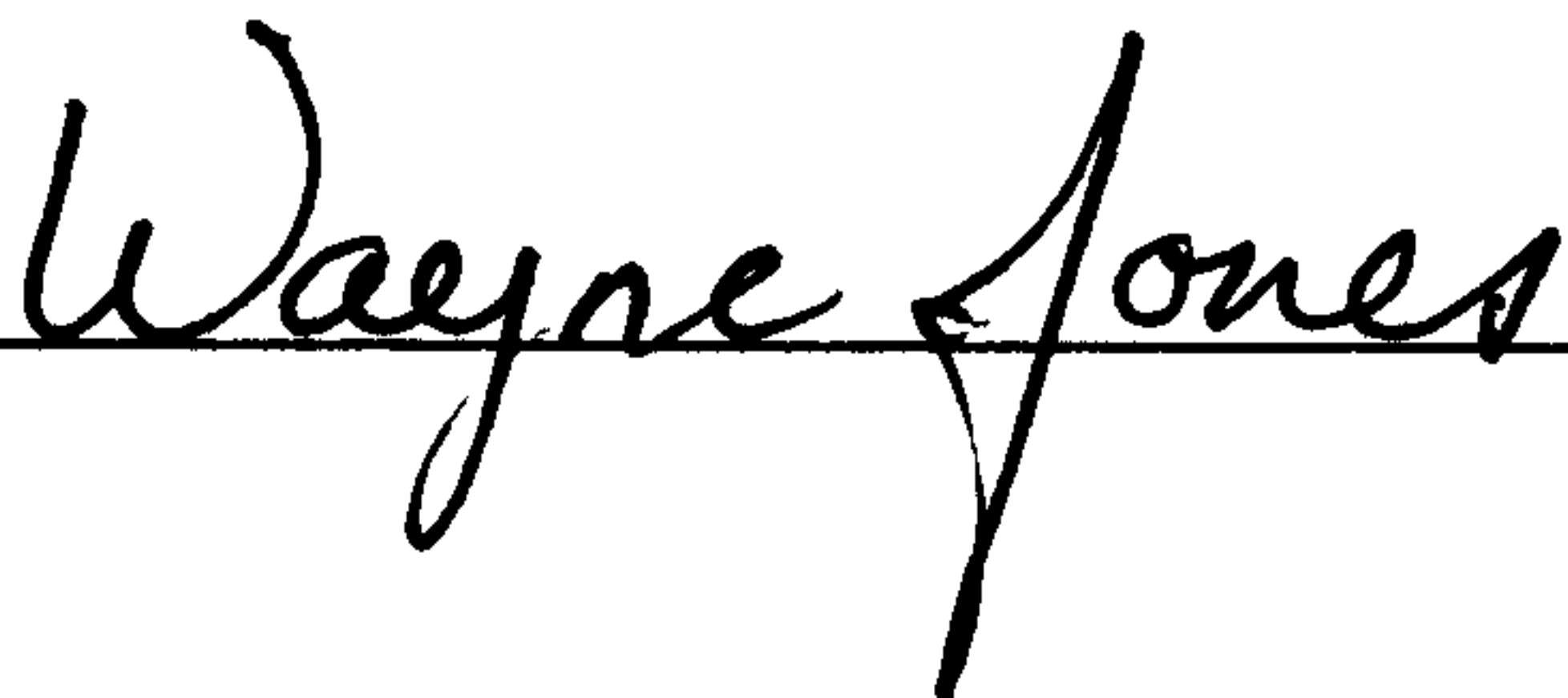
Town of Westover, Alabama


by


Mayor

Attest:

Clerk


Clerk


20070412000171050 3/5 \$23.00
Shelby Cnty Judge of Probate, AL
04/12/2007 03:32:57PM FILED/CERT

PETITION FOR ANNEXATION TOWN OF WESTOVER, AL.

The undersigned owner(s) of the property described below, which is described in the attached "Exhibit A" and is contiguous to the corporate limits of Westover, Alabama do hereby petition the town of Westover to annex said property into the corporate limits of the municipality.

Name: Steve Issis as President of S.N.O., Inc.

Property Address: N/A _____

Telephone Number 663-2310 _____


Parcel ID Number #1 08 9 29 0 001 057.000 (19 Acres)
#2 08 29 0 000 008.000 (.31 Acre)
#3 08 9 29 0 001 056.000 (1.03 Acres)
(As listed on property tax notice)


Number of registered voters residing at this Parcel Zero

Owner Requests this property be annexed as _____

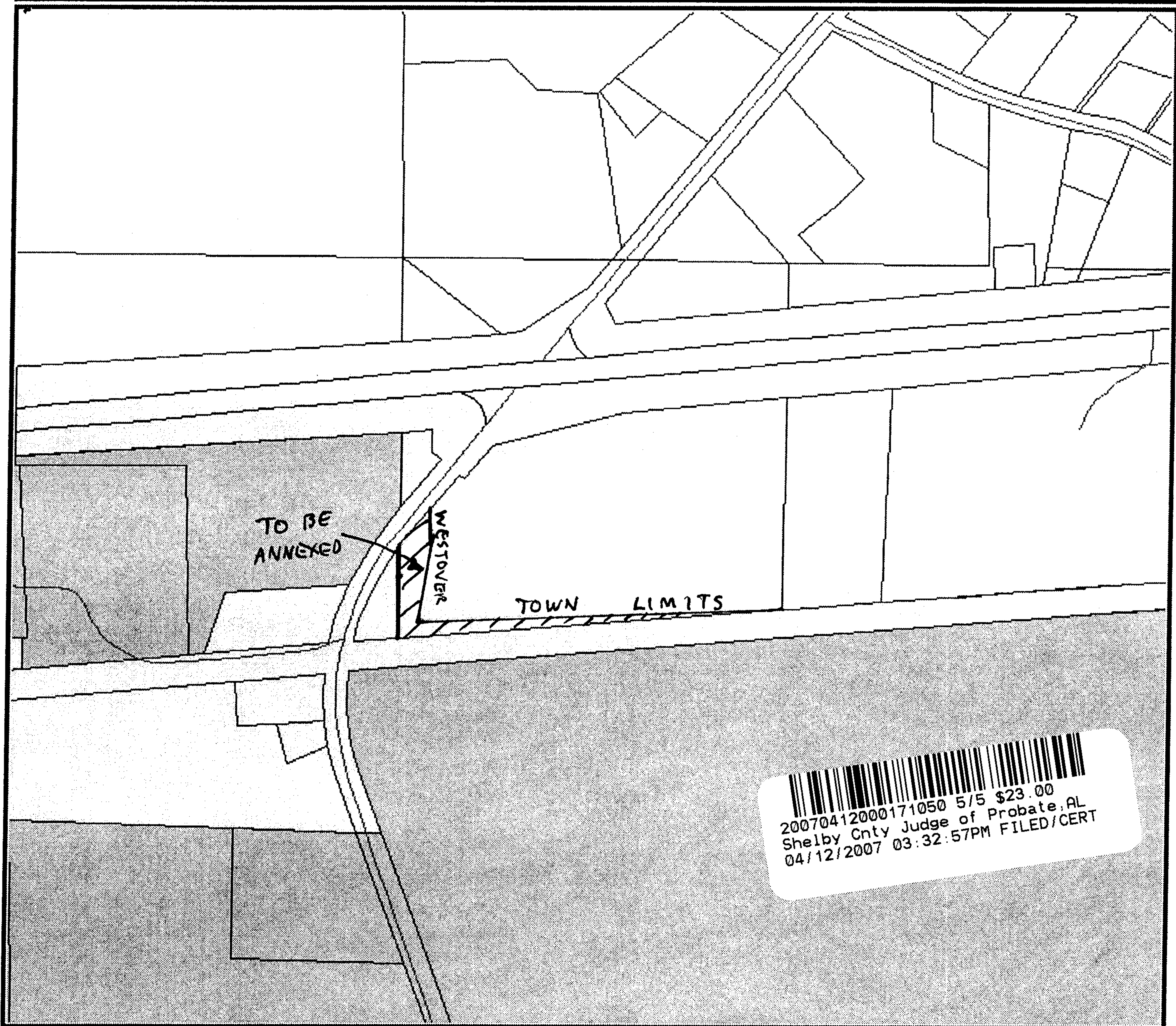
SIGNATURE OF PROPERTY OWNER(S)

(All owners listed on the deed must sign)





PLEASE RETURN COMPLETED PETITION IMMEDIATELY TO THE PERSON
PROVIDING THE PETITION, OR MAIL TO:
WESTOVER ANNEXATION COMMITTEE • P.O. BOX 356 • WESTOVER, AL
35185 Phone 205-678-3375



20070412000171050 5/5 \$23.00
Shelby Cnty Judge of Probate, AL
04/12/2007 03:32:57PM FILED/CERT

Map by SCGIS - Copyright 2007

Range: 3840.57 feet

Disclaimer. The Shelby County Commission, Shelby County, Alabama, its employees, agents and personnel, Shelby County Elected Officials, MAKES NO WARRANTY OF MERCHANTABILITY OR WARRANTY FOR FITNESS OF USE FOR A PARTICULAR PURPOSE, EXPRESS OR IMPLIED, NOR ANY OTHER WARRANTY WITH RESPECT TO THE INFORMATION CONTAINED ON THIS WEB SITE OR IN ANY WAY RELATED THERETO. MAP AND ALL OTHER INFORMATION IS TO BE USED FOR TAX PURPOSES ONLY, NOT TO BE USED FOR CONVEYANCE. Any user of this information accepts the same AS IS, WITH ALL FAULTS, and assumes all responsibility for the use thereof, and further covenants and agrees to hold the The Shelby County Commission, Shelby County, Alabama, its employees, agents and personnel, Shelby County Elected Officials, harmless from and against any damage, loss or liability arising from any use of the information.