

**RESOLUTION – UPDATES AND CHANGES
TO VOTING PRECINCTS AND VOTING CENTERS
RESOLUTION 05-12-27-04B**

ph-06-197
20060901000431980 1/31 \$.00
Shelby Cnty Judge of Probate, AL
09/01/2006 10:02:39AM FILED/CERT

MOTION: Commissioner Cunningham – Motion to close Public Hearing and approve Resolution 05-12-27-04B as presented

SECOND: Commissioner Crockett

VOTE ON MOTION: Unanimous

CARRIED

MOTION

RESOLUTION 05-12-27-04B

WHEREAS, the Shelby County Commission (“Commission”) is the governing body of Shelby County and, as such, has the authority to establish and change the configuration, boundaries, and/or designation of Precincts and Voting Districts within the County and to establish Voting Centers (polling places) therein;

WHEREAS, the Commission wishes to and does hereby change the configuration of Precinct lines within the County and Voting District boundary lines and descriptions within such Precincts and Voting Centers (polling places) therein as specified herein, and

WHEREAS, the Commission has and does hereby find and determine that in order to make the election process more convenient for voters and in order to facilitate the administration of the election process, the Precinct lines within the County and Voting District boundary lines and descriptions of Voting District boundaries within such Precincts in Shelby County should be and the same are hereby reconfigured and redesignated as herein described and the designation of Voting Centers (polling places) within Shelby County are and shall be as hereinafter described:

NOW THEREFORE, BE IT RESOLVED BY THE SHELBY COUNTY COMMISSION AS FOLLOWS:

1. That the configuration, legal description, boundaries, and designation of Precincts and Voting Districts within the County and the boundary lines thereof are hereby established and are to be drawn and described as follows:

1.1 **Precinct 1 Voting District H:** The boundary is: Beginning at a point where Wehapa Drive intersects County Road 41, thence follow County Road 41 southwesterly to its intersection with an Alabama Power Company transmission line. Thence move northwesterly along said transmission line to its intersection with the boundary of Jefferson County. Thence follow said boundary northeasterly to a point where the boundaries of Shelby, Jefferson, and Saint Clair counties intersect. Thence follow the Saint Clair County boundary southeasterly to its intersection with the ridgeline of Double Oak Mountain. Thence move southwesterly along said ridgeline to its

Map Book 37 Page 72

inst # 20060901000 431970

intersection with State Route 25. Thence travel southwesterly along State Route 25 to its intersection with Lakeview Circle. Thence move southwesterly along said circle taking the northern split to its intersection with the ridgeline of Double Oak Mountain. Thence follow said ridgeline southwesterly to its intersection with an Alabama Power Company transmission line, bypassing two similar transmission lines. Thence move northerly along said transmission line to its intersection with Shoal Creek. Thence meander southwesterly along said creek to its intersection with Wehapa Circle. Thence follow said circle southwesterly to its intersection with Wehapa Drive. Thence head westerly along said drive to the point of beginning.

1.2 **Precinct 2 Voting District H:** The boundary is: Beginning at a point where the ridgeline of Double Oak Mountain intersects the boundary of Saint Clair County, thence move along the boundary of Saint Clair County easterly to its intersection with Wolf Creek. Thence meander southerly along said creek to its confluence with Kelley Creek. Thence meander southwesterly along Kelley Creek to its confluence with Bear Creek. Thence meander southwesterly along Bear Creek to its confluence with Hurricane Creek. Thence continue westerly along Bear Creek to its confluence with Yellow Branch. Thence meander southwesterly along said branch to its intersection with an Alabama Power Company transmission line. Thence move southeasterly along said transmission line to its intersection with Muddy Prong. Thence meander southwesterly along said stream to its intersection with an Alabama Power Company transmission line, bypassing one similar transmission line. Thence move northerly along said transmission line to its intersection with the ridgeline of Double Oak Mountain. Thence follow said ridgeline northeasterly to its intersection with Lakeview Circle. Thence move northeasterly along said circle taking the northern split to its intersection with State Route 25. Thence travel northeasterly along State Route 25 to its intersection with the ridgeline of Double Oak Mountain. Thence follow said ridgeline northeasterly to the point of beginning.

1.3 **Precinct 3 Voting District H:** The boundary is: Beginning at a point where Bear Creek and Hurricane Creek intersect, thence meander southwesterly along Hurricane Creek to its intersection with the Norfolk Southern Railroad. Thence proceed along said railroad northwesterly to its intersection with County Road 469. Thence head southwesterly along County Road 469 to its intersection with State Route 25. Thence travel along State Route 25 southerly to its intersection with County Road 55. Thence follow County Road 55 southwesterly to its intersection with an Alabama Power Company transmission line. Thence move northwesterly along said transmission line to its intersection with Yellow Branch. Thence meander northeasterly along said branch to its confluence with Bear Creek. Thence meander easterly along said creek to the point of beginning.

1.4 **Precinct 3 Voting District A:** The boundary is: Beginning at a point where Bear Creek and Hurricane Creek intersect, thence meander northeasterly along Bear Creek to its confluence with Kelley Creek. Thence meander northeasterly along Kelley Creek to its intersection with an unnamed road. Thence move southerly along said unnamed road to its intersection with County Road 483. Thence follow



20060901000431980 2/31 \$.00
Shelby Cnty Judge of Probate, AL
09/01/2006 10:02:39AM FILED/CERT

County Road 483 southwesterly to its intersection with an unnamed road. Thence move westerly along said unnamed road to its intersection with an Alabama Power Company transmission line. Thence head southeasterly along said transmission line to its intersection with County Road 467. Thence move southwesterly along County Road 467 to its intersection with a gas pipeline. Thence follow said pipeline southwesterly to its intersection with an unnamed road. Thence head along said unnamed road northwesterly to its intersection with Colleton Forest Way. Thence follow said way westerly to its intersection with Colleton Lake Road. Thence proceed westerly along said road to its intersection with Hall Thompson Lane. Thence travel northwesterly along said lane to its intersection with County Road 55. Thence follow County Road 55 northeasterly to its intersection with State Route 25. Thence travel along State Route 25 northerly to its intersection with County Road 469. Thence head northeasterly along County Road 469 to its intersection with the Norfolk Southern Railroad. Thence proceed along said railroad southeasterly to its intersection with Hurricane Creek. Thence meander northeasterly along said creek to the point of beginning.

1.5 Precinct 4 Voting District A: The boundary is: Beginning at a point which is the convergence of the boundaries of Shelby, Saint Clair, and Talladega counties, meander southwesterly along the boundary of Talladega County following primarily the Coosa River to its confluence with Locust Creek. Thence meander northwesterly along said creek to its intersection with the city limits of Vincent. Thence move northwesterly along said city limits to its intersection with County Road 83. Thence travel northwesterly along County Road 83 to its intersection with Blue Springs Road. Thence head northwesterly along said road to its intersection with a gas pipeline. Thence head northeasterly along said pipeline to its intersection with County Road 467. Thence move northeasterly along County Road 467 to its intersection with an Alabama Power Company transmission line. Thence head northwesterly along said transmission line to its intersection with an unnamed road. Thence move easterly along said unnamed road to its intersection with County Road 483. Thence follow County Road 483 northeasterly to its intersection with an unnamed road. Thence move northerly along said unnamed road to its intersection with Kelley Creek. Thence meander southeasterly along said creek to its confluence with Wolf Creek. Thence meander northerly along Wolf Creek to its intersection with the boundary of Saint Clair County. Thence follow the boundary of Saint Clair County southeasterly to the point of beginning.

1.6 Precinct 5 Voting District A: The boundary is: Beginning at a point which is the intersection of the boundary of Talladega County and Locust Creek, meander southwesterly along the boundary of Talladega County following the Coosa River to its confluence with Yellowleaf Creek. Thence meander northwesterly along said creek to its confluence with Carter Branch. Thence meander southwesterly along said branch to its intersection with an Alabama Power Company transmission line, bypassing one similar transmission line. Thence move northwesterly along said transmission line to its intersection with a gas pipeline. Thence travel northeasterly along said pipeline to its intersection with United States Highway 280. Thence proceed southeasterly along United States Highway 280 to its intersection with County Road 280. Thence move northwesterly along County Road 280 to its intersection with Deerwood Lake Drive.



20060901000431980 3/31 \$.00
Shelby Cnty Judge of Probate, AL
09/01/2006 10:02:39AM FILED/CERT

Thence travel northerly along said drive to its intersection with a gas pipeline. Thence head northeasterly along said pipeline to its intersection with County Road 83. Thence travel southeasterly along County Road 83 to its intersection with the city limits of Vincent. Thence move southeasterly along said city limits to its intersection with Locust Creek. Thence meander southeasterly along said creek to the point of beginning.

1.7 **Precinct 6 Voting District A:** The boundary is: Beginning at a point which is the intersection with County Road 55 and Hall Thompson Lane, thence travel southeasterly along said lane to its intersection with Colleton Lake Road. Thence proceed easterly along said road to its intersection with Colleton Forest Way. Thence move easterly along said way to its intersection with an unnamed road. Thence follow southeasterly along said unnamed road to its intersection with a gas pipeline. Thence head northeasterly along said pipeline to its intersection with Blue Springs Road. Thence head southeasterly along said road to its intersection with County Road 83. Thence travel southeasterly along County Road 83 to its intersection with a gas pipeline. Thence head southwesterly along said pipeline to its intersection with Deerwood Lake Drive. Thence travel southerly along said drive to its intersection with County Road 280. Thence move southeasterly along County Road 280 to its intersection with United States Highway 280. Thence proceed northwesterly along United States Highway 280 to its intersection with a gas pipeline. Thence travel southwesterly along said pipeline to its intersection with an Alabama Power Company transmission line, bypassing one similar transmission line. Thence move northwesterly along said transmission line to its intersection with County Road 55. Thence follow County Road 55 northeasterly to the point of beginning.

1.8 **Precinct 6 Voting District H:** The boundary is: Beginning at a point which is the intersection of United States Highway 280 and County Road 440, proceed northeasterly along County Road 440 to its intersection with County Road 280. Thence move easterly along County Road 280 to its intersection with County Road 471. Thence follow County Road 471 northeasterly to its intersection with Chelsea Game Preserve Road. Thence continue northeasterly along said road to its intersection with an Alabama Power Company transmission line. Thence proceed northerly along said transmission line to its intersection with Muddy Prong. Thence meander northeasterly along Muddy Prong to its intersection with an Alabama Power Company transmission line, bypassing two similar transmission lines. Thence move southeasterly along said transmission line to its intersection with County Road 55. Thence follow County Road 55 southwesterly to its intersection with an Alabama Power Company transmission line, bypassing a similar transmission line. Thence move southeasterly along said transmission line to its intersection with United States Highway 280. Thence proceed westerly along United States Highway 280 to the point of beginning.

1.9 **Precinct 6 Voting District I:** The boundary is: Beginning at a point which is the intersection of United States Highway 280 and Little Creek proceed along United States Highway 280 easterly to its intersection with an Alabama Power Company transmission line east of County Road 55. Thence move southeasterly along said transmission line, bypassing a gas pipeline, to its intersection with an unnamed road. Thence proceed southwesterly along said unnamed road to its intersection with County

Road 51. Thence move northwesterly along County Road 51 to its intersection with an unnamed road. Thence follow said unnamed road southwesterly to its intersection with County Road 55. Thence proceed southerly along County Road 55 to its intersection with County Road 109. Thence move westerly along County Road 109 to its intersection with County Road 49. Thence follow County Road 49 northwesterly to its intersection with South Fork Yellowleaf Creek. Thence meander northeasterly along said creek to its confluence with North Fork Yellowleaf Creek. Thence meander northwesterly along said creek to its confluence with Little Creek. Thence meander northerly along said creek to the point of beginning.

1.10 **Precinct 7 Voting District I:** The boundary is: Beginning at a point which is the intersection of United States Highway 280 and County Road 47, move southeasterly along County Road 47 to its intersection with County Road 39. Thence move southwesterly along County Road 39 to its intersection with County Road 69. Thence proceed southeasterly along County Road 69 to its intersection with an Alabama Power Company transmission line. Thence move northwesterly along said transmission line to its intersection with South Fork Yellowleaf Creek. Thence meander southwesterly along said creek to its confluence with Beech Branch. Thence meander northwesterly along said branch to its confluence with Brown Branch. Thence meander northerly along said branch to its intersection with a gas pipeline. Thence proceed westerly along said pipeline to its intersection east of Yeager Farm Road with the ridgeline of Double Mountain. Thence follow the ridgeline northeasterly to its intersection with County Road 36. Thence move northwesterly along County Road 36 to its intersection with the city limits of Pelham. Thence head west along said city limits to its intersection with the city limits of Chelsea. Thence follow westerly said city limits to its intersection with County Road 11. Thence proceed northeasterly along County Road 11 to its intersection with County Road 280. Thence move northwesterly along County Road 280 to its intersection with County Road 43. Thence head northeasterly along County Road 43 to its intersection with United States Highway 280. Thence travel southeasterly along United States Highway 280 to the point of beginning.

1.11 **Precinct 8 Voting District I:** The boundary is: Beginning at a point which is the intersection of United States Highway 280 and County Road 43, proceed southwesterly along County Road 43 to its intersection with County Road 280. Thence head southeasterly along County Road 280 to its intersection with County Road 11. Thence follow County Road 11 southwesterly to its intersection with the city limits of Chelsea and Pelham. Thence follow said city limits northerly to its intersection with the boundary of Oak Mountain State Park. Thence proceed northeasterly along said boundary to its intersection with the ridgeline of Oak Mountain. Thence move northeasterly along said ridgeline to its intersection with United States Highway 280. Thence travel southeasterly along United States Highway 280 to the point of beginning.

1.12 **Precinct 9 Voting District G:** The boundary is: Beginning at a point which is the intersection of United States Highway 280 and Corporate Parkway, follow United States Highway 280 northeasterly to its intersection with State Route 119. Thence travel southwesterly along State Route 119 to its intersection with Broken Bow Drive. Thence proceed northwesterly along said drive to its intersection with South



20060901000431980 5/31 \$.00
Shelby Cnty Judge of Probate, AL
09/01/2006 10:02:39AM FILED/CERT

Broken Bow Drive. Thence move northwesterly along said drive to its intersection with North Broken Bow Drive. Thence head west along said drive to its intersection with Colonial Park Road. Thence travel southwest along said road to its intersection with Keystone Drive. Thence follow said drive northerly to its intersection with Meadow Brook Road. Thence proceed northeasterly along said road to its intersection with Heath Row Drive. Thence head southeasterly along said drive to its intersection with Dover Cliff Circle. Thence proceed southeasterly along said circle to its intersection with Woodbine Way. Thence follow said way southeasterly to its intersection with Harvest Ridge Lane. Thence move northeasterly along said lane to its intersection with an unnamed creek. Thence meander easterly along said creek to its confluence with an unnamed creek. Thence meander northeasterly along said creek to its confluence with an unnamed lake. Thence head northeasterly along the centerline of said lake to its intersection with Corporate Drive. Thence move northwesterly along said drive to its intersection with Corporate Parkway. Thence follow said parkway northerly to the point of beginning.

1.13 **Precinct 9 Voting District I:** The boundary is: Beginning at a point which is the intersection of United States Highway 280 and State Route 119 proceed along United States Highway 280 southerly to its intersection with the ridgeline of Oak Mountain. Thence move southwest along said ridgeline to its intersection with the boundary of Oak Mountain State Park. Thence proceed southwest along said boundary to its intersection with Peavine Falls Road. Thence follow said road northerly to its intersection with Terrace Drive. Thence travel northeasterly along said drive to its intersection with John Findley Drive. Thence proceed along said drive northeasterly to its intersection with Oak Mountain Lake Road. Thence head northwesterly along said road to its intersection with State Route 119. Thence follow State Route 119 northeasterly to the point of beginning.

1.14 **Precinct 10 Voting District H:** The boundary is: Beginning at a point which is the intersection of United States Highway 280 and County Road 440, proceed along United States Highway 280 northwesterly to its intersection with Bowling Drive. Thence move northeasterly along said drive to its intersection with the city limits of Hoover. Thence follow northeasterly said city limits to its intersection with County Road 41 south of Farmhouse Road. Thence travel southwest along County Road 41 to its intersection with Double Oak Way. Thence move southeasterly along said way to its intersection with an unnamed road. Thence proceed northeasterly along said unnamed road to its intersection with the ridgeline of Double Oak Mountain. Thence follow said ridgeline northeasterly to its intersection with an Alabama Power Company transmission line, bypassing a similar transmission line. Thence move southerly along said transmission line to its intersection with Muddy Prong. Thence meander southwest along Muddy Prong to its intersection with an Alabama Power Company transmission line. Thence move southerly along said transmission line to its intersection with Chelsea Game Preserve Road. Thence proceed southwest along said road to its intersection with County Road 471. Thence continue southwest along County Road 471 to its intersection with County Road 280. Thence move westerly along County Road 280 to its




20060901000431980 6/31 \$.00
Shelby Cnty Judge of Probate, AL
09/01/2006 10:02:39AM FILED/CERT

intersection with County Road 440. Thence follow County Road 440 southwesterly to the point of beginning.

1.15 **Precinct 11 Voting District H:** The boundary is: Beginning at a point where the city limits of Hoover and County Road 41 intersect south of Farmhouse Road, thence travel northeasterly along County Road 41 to its intersection with the city limits of Hoover north of Greystone Cove Drive. Thence proceed northeasterly along said city limits to its intersection with the boundary of Jefferson County. Thence follow said boundary northeasterly to its intersection with an Alabama Power Company transmission line. Thence move southeasterly along said transmission line to its intersection with County Road 41. Thence follow County Road 41 northeasterly to its intersection with Wehapa Drive. Thence travel easterly along said drive to its intersection with Wehapa Circle. Thence move northeasterly along said circle to its intersection with Shoal Creek. Thence meander northeasterly along said creek to its intersection with an Alabama Power Company transmission line. Thence move southerly along said transmission line to its intersection with the ridgeline of Double Oak Mountain. Thence follow said ridgeline southwesterly to its intersection with an unnamed road. Thence proceed southwesterly along said unnamed road to its intersection with Double Oak Way. Thence move northwesterly along said way to its intersection with County Road 41. Thence travel northeasterly along County Road 41 to the point of beginning.

1.16 **Precinct 12 Voting District H:** The boundary is: Beginning at a point where the city limits of Hoover and the ridgeline of Oak Mountain intersect, thence proceed southwesterly along said city limits to its intersection with County Road 41 north of Greystone Cove Drive. Thence travel southwesterly along County Road 41 to its intersection with the city limits of Hoover south of Farmhouse Road. Thence follow southwesterly said city limits to its intersection with the ridgeline of Oak Mountain. Thence follow northeasterly along said ridgeline mainly using Brae Trail and Greystone Crest to the point of beginning.

1.17 **Precinct 13 Voting District H:** The boundary is: Beginning at a point where Sutherland Place intersects the boundary of Jefferson County, thence follow said boundary easterly to its intersection with the city limits of Hoover near the ridgeline of Oak Mountain. Thence proceed southwesterly along said city limits to its intersection with the ridgeline of Oak Mountain. Thence follow southwesterly along said ridgeline mainly using Greystone Crest and Brae Trail to its intersection with the city limits of Hoover. Thence follow southwesterly said city limits to its intersection with Bowling Drive. Thence move southwesterly along said drive to its intersection with United States Highway 280. Thence proceed northwesterly along United States Highway 280 to its intersection with State Route 119. Thence travel northeasterly along State Route 119 to its intersection with Greystone Way. Thence head northeasterly along said way to its intersection with Castlehill Road. Thence proceed northeasterly along said road to its intersection with Aberdeen Way. Thence move southeasterly along said way to its intersection with Castlehill Road. Thence head northerly along said road to its intersection with North Highfield Drive. Thence travel northeasterly along said drive to


20060901000431980 7/31 \$.00
Shelby Cnty Judge of Probate, AL
09/01/2006 10:02:39AM FILED/CERT

its intersection with Legacy Drive. Thence proceed northeasterly along said drive to its intersection with Springbank Terrace. Thence continue easterly along said drive to its intersection with Royal Mile. Thence continue northwesterly along said drive to its intersection with Sutherland Place. Thence move northerly along said place to the point of beginning.

1.18 **Precinct 14 Voting District H:** The boundary is: Beginning at a point where Cahaba Beach Road intersects the boundary of Jefferson County, thence follow northeasterly along said boundary to its intersection with Sutherland Place. Thence move southerly along said place to its intersection with Legacy Drive. Thence proceed southeasterly along said drive to its intersection with Royal Mile. Thence continue westerly along said drive to its intersection with Springbank Terrace. Thence continue southwesterly along said drive to its intersection with North Highfield Drive. Thence travel southwesterly along said drive to its intersection with Castlehill Road. Thence head southerly along said road to its intersection with Aberdeen Way. Thence move northwesterly along said way to its intersection with Castlehill Road. Thence proceed southwesterly along said road to its intersection with Greystone Way. Thence head southwesterly along said way to its intersection with State Route 119. Thence move southwesterly along State Route 119 to its intersection with United States Highway 280. Thence proceed westerly along United States Highway 280 to its intersection with Cahaba Beach Road. Thence follow said road northwesterly to the point of beginning.

1.19 **Precinct 15 Voting District G:** The boundary is: Beginning at a point which is the intersection of United States Highway 280 and Corporate Parkway, follow said parkway southerly to its intersection with Corporate Drive. Thence move southeasterly along said drive to its intersection with an unnamed lake. Thence head southwesterly along the centerline of said lake to its confluence with an unnamed creek. Thence meander southwesterly along said creek to its confluence with an unnamed creek. Thence meander westerly along said creek to its intersection with Harvest Ridge Lane. Thence move southwesterly along said lane to its intersection with Woodbine Way. Thence follow said way northwesterly to its intersection with Dover Cliff Circle. Thence proceed northwesterly along said circle to its intersection with Heath Row Drive. Thence head northwesterly along said drive to its intersection with Meadow Brook Road. Thence proceed southwesterly along said road to its intersection with Meadow Drive. Thence head northerly along said drive to its intersection with County Road 17. Thence travel northeasterly along County Road 17 to its intersection with Inverness Center Drive. Thence move northwesterly along said drive to its intersection with Inverness Center Place. Thence proceed northwesterly along said place to its intersection with Inverness Center Parkway. Thence head along said parkway northeasterly to its intersection with United States Highway 280. Thence travel northwesterly along United States Highway 280 to its intersection with the boundary of Jefferson County. Thence follow said boundary northeasterly to its intersection with Cahaba Beach Road. Thence follow said road southeasterly to United States Highway 280. Thence proceed along United States Highway 280 easterly to the point of beginning.



20060901000431980 8/31 \$.00
Shelby Cnty Judge of Probate, AL
09/01/2006 10:02:39AM FILED/CERT

1.20 **Precinct 16 Voting District G:** The boundary is: Beginning at a point which is the intersection of County Road 29 and State Route 119, thence move northeasterly along State Route 119 to its intersection with Oak Mountain Lake Road. Thence head southeasterly along said road to its intersection with John Findley Drive. Thence proceed along said drive southwesterly to its intersection with State Park Road. Thence move along said road northwesterly to its intersection with Interstate 65. Thence travel northeasterly along Interstate 65 to its intersection with State Route 119. Thence follow State Route 119 southwesterly to its intersection with United States Highway 31. Thence proceed northwesterly along United States Highway 31 to its intersection with State Route 261 and County Road 17. Thence head northeasterly along County Road 17 to its intersection with the city limits of Hoover, southwest of Indian Lake Drive. Thence move southeasterly along said city limits to its intersection with the city limits of Indian Springs Village. Thence follow said city limits northeasterly to its intersection with the ridgeline of New Hope Mountain, north of Mountain Park Circle. Thence proceed northeasterly along said ridgeline to its intersection with County Road 29. Thence follow County Road 29 southerly to the point of beginning.

1.21 **Precinct 17 Voting District F:** The boundary is: Beginning at a point which is the intersection of the boundary of Jefferson County and United States Highway 280, thence move southeasterly along United States Highway 280 to its intersection with Inverness Center Parkway. Thence proceed along said parkway southwesterly to its intersection with Inverness Center Place. Thence head southeasterly along said place to its intersection with Inverness Center Drive. Thence move southeasterly along said drive to its intersection with County Road 17. Thence head southwesterly along County Road 17 to its intersection with Jaguar Drive. Thence follow said drive northwesterly to its intersection with an unnamed creek. Thence meander northeasterly along said creek to its confluence with an unnamed lake. Thence head northeasterly along the centerline of said lake to its confluence with an unnamed creek. Thence meander northerly along said creek to its confluence with Moon Glow Lake. Thence follow northeasterly the centerline of said lake to its confluence with an unnamed creek. Thence meander northeasterly along said creek to its intersection with the city limits of Hoover. Thence head northwesterly along said city limits to its intersection with an unnamed creek. Thence meander northerly along said creek to its confluence with the Cahaba River. Thence meander northeasterly along said river to its intersection with the boundary of Jefferson County. Thence proceed along said boundary northeasterly to the point of beginning.

1.22 **Precinct 18 Voting District F:** The boundary is: Beginning at a point north of Bent River Circle which is the intersection of the Cahaba River and the boundary of Jefferson County, thence travel northeasterly along said boundary to its intersection with Coshatt Trail. Thence head southeasterly along said trail to its intersection with County Road 370. Thence move northeasterly along County Road 370 to its intersection with Saint Anne's Drive. Thence travel southeasterly along said drive to its intersection with Oakmont Terrace. Thence move east along said terrace to its intersection with Oakmont Road. Thence head south along said road to its intersection with Marwood Drive. Thence follow said drive southwesterly to its intersection with an



20060901000431980 9/31 \$.00
Shelby Cnty Judge of Probate, AL
09/01/2006 10:02:39AM FILED/CERT

unnamed creek. Thence meander southerly along said creek to its confluence with Acton Creek. Thence meander northeasterly along said creek to its intersection with County Road 29. Thence follow County Road 29 southerly to its intersection with County Road 17. Thence head southwesterly along County Road 17 to its intersection with Interstate 65. Thence travel northerly along Interstate 65 to its intersection with the Cahaba River. Thence meander southeasterly and then northwesterly along said river to the point of beginning.

1.23 **Precinct 18 Voting District G:** The boundary is: Beginning at a point which is the intersection of County Road 17 and County Road 29, thence follow County Road 29 southeasterly to its intersection with the ridgeline of New Hope Mountain. Thence proceed southwesterly along said ridgeline to its intersection with the city limits of Indian Springs Village north of Mountain Park Circle. Thence move along said city limits southwesterly to its intersection with the city limits of Hoover. Thence follow said city limits northwesterly to its intersection with County Road 17. Thence follow County Road 17 northeasterly to the point of beginning.

1.24 **Precinct 19 Voting District F:** The boundary is: Beginning at a point which is the intersection of United States Highway 31 and State Route 261, thence follow State Route 261 southwesterly to its intersection with the city limits of Pelham and Helena at Aaron Road. Thence move along said city limits northwesterly to its intersection with the boundary of Jefferson County. Thence move northeasterly along said boundary to its intersection with Lake Forest Circle, south of where the Cahaba River intersects said boundary. Thence move northeasterly along said circle to its intersection with Riverchase Parkway West. Thence proceed northeasterly along said parkway to its intersection with United States Highway 31. Thence travel south along United States Highway 31 to the point of beginning.

1.25 **Precinct 20 Voting District D:** The boundary is: Beginning at a point which is the intersection of State Route 119 and Interstate 65, thence travel along Interstate 65 southwesterly to its intersection with the second Alabama Power Company transmission line southwest of County Road 33. Thence move along said transmission line northwesterly to its intersection southwest of Crosscreek Trail with Cahaba Valley Creek. Thence meander northeasterly along Cahaba Valley Creek to its intersection with United States Highway 31. Thence proceed northerly along United States Highway 31 to its intersection with State Route 119. Thence follow State Route 119 northeasterly to the point of beginning.

1.26 **Precinct 20 Voting District E:** The boundary is: Beginning at a point which is the intersection of State Route 261 and United States Highway 31, thence proceed southeasterly along United States Highway 31 to its intersection with State Route 119. Thence continue along United States Highway 31 southerly to its intersection with Cahaba Valley Creek. Thence meander southwesterly along said creek to its intersection southwest of Crosscreek Trail with an Alabama Power Company transmission line. Thence follow said transmission line northwesterly to its intersection north of Panther Circle with County Road 105. Thence travel northerly along County Road 105 to its



20060901000431980 10/31 \$.00
Shelby Cnty Judge of Probate, AL
09/01/2006 10:02:39AM FILED/CERT

intersection with State Route 261. Thence follow State Route 261 northeasterly to the point of beginning.

1.27 **Precinct 20 Voting District I:** The boundary is: Beginning at a point being the intersection of Peavine Creek and Interstate 65, thence travel northerly along Interstate 65 to its intersection with State Park Road. Thence move along said road southeasterly to its intersection with John Findley Drive. Thence proceed along said drive northeasterly to its intersection with Terrace Drive. Thence travel southwesterly along said drive to its intersection with Peavine Falls Road. Thence follow said road southerly to its intersection with the boundary of Oak Mountain State Park. Thence proceed northeasterly along said boundary to its intersection with the city limits of Chelsea. Thence follow said city limits southeasterly to its intersection with the city limits of Pelham. Thence head northeasterly along said city limits to its intersection with County Road 36. Thence move southeasterly along County Road 36 to its intersection with the ridgeline of Double Mountain. Thence follow said ridgeline southwesterly to its intersection east of Yeager Farm Road with a gas pipeline. Thence move easterly along said pipeline to its intersection with Brown Branch. Thence meander southerly along said branch to its confluence with Beech Branch. Thence meander southeasterly along said branch to its confluence with South Fork Yellowleaf Creek. Thence meander easterly along said creek to its intersection with the city limits of Pelham. Thence move southwesterly along said city limits to its intersection with the city limits of Alabaster. Thence proceed northerly along said city limits to its intersection with Peavine Creek. Thence meander northwesterly along said creek to the point of beginning.

1.28 **Precinct 21 Voting District C:** The boundary is: Beginning at a point which is the confluence of the Cahaba River and Beaver Dam Creek, thence meander southeasterly along said creek to its intersection with a gas pipeline. Thence move southwesterly along said pipeline to its intersection with an Alabama Power Company transmission line. Thence head southwesterly along said transmission line to its intersection with County Road 270. Thence move southwesterly along County Road 270 to its intersection with Piney Woods Creek. Thence meander northwesterly along said creek to its confluence with the Cahaba River. Thence meander northeasterly along said river to the point of beginning.

1.29 **Precinct 21 Voting District D:** The boundary is: Beginning at a point which is the intersection of County Road 17 and County Road 58, thence proceed along County Road 58 southeasterly to its intersection with County Road 95. Thence travel northerly along County Road 95 to its intersection with County Road 52. Thence move along County Road 52 southeasterly to its intersection with the city limits of Helena and Pelham. Thence follow said city limits southerly to a point, which intersects the city limits of Helena, Pelham, and Alabaster. Thence move southwesterly along the city limits of Helena and Alabaster to its intersection south of Amberley Woods Cove with a gas pipeline. Thence move southwesterly along said pipeline to its intersection south of Spruce Drive with County Road 17. Thence head northerly along County Road 17 to the point of beginning.



20060901000431980 11/31 \$.00
Shelby Cnty Judge of Probate, AL
09/01/2006 10:02:39AM FILED/CERT

1.30 **Precinct 21 Voting District E:** The boundary is: Beginning at a point, being the intersection of the boundary of Jefferson County and the city limits of Pelham, Helena, and Hoover, thence move southeasterly along the city limits of Pelham and Helena to its intersection with State Route 261 at Aaron Road. Thence follow State Route 261 southwesterly to its intersection with County Road 105. Thence travel southerly along County Road 105 to its intersection north of Panther Circle with an Alabama Power Company transmission line. Thence follow said transmission line northwesterly to its intersection with the city limits of Pelham and Helena. Thence follow said city limits southerly to its intersection with Buck Creek. Thence continue southerly along said city limits to its intersection with County Road 52. Thence proceed along County Road 52 northwesterly to its intersection with County Road 95. Thence head southerly along County Road 95 to its intersection with County Road 58. Thence move northwesterly along County Road 58 to its intersection with County Road 17. Thence go southerly along County Road 17 to its intersection with Beaver Dam Creek. Thence meander northwesterly along said creek to its confluence with the Cahaba River. Thence meander northeasterly along said river to its intersection with the boundary line of Jefferson County. Thence move easterly along said boundary to the point of beginning.

1.31 **Precinct 22 Voting District E:** The boundary is: Beginning at a point which is the intersection of the boundary of Jefferson County and the Cahaba River, thence meander southwesterly along said river to its intersection with the boundary line of Bibb County. Thence head northerly along said boundary line to a point, which is the convergence of the boundaries of Shelby, Bibb, and Jefferson counties. Thence move northeasterly along the boundary of Jefferson County to the point of beginning.

1.32 **Precinct 23 Voting District C:** The boundary is: Beginning at a point which is the intersection of a gas pipeline and Beaver Dam Creek, thence meander southeasterly along said creek to its intersection with County Road 17. Thence move southerly along County Road 17 to its intersection with the Norfolk Southern Railroad. Thence move southerly along said railroad to its intersection with County Road 12. Thence head westerly along County Road 12 to its intersection with County Road 17. Thence move southerly along County Road 17 to an unnamed road. Thence head southwesterly along said road to its intersection with Setco Mine Road. Thence move northerly along said road to its intersection with an Alabama Power Company transmission line. Thence move northwesterly along said transmission line to its intersection with another Alabama Power Company transmission line. Thence head northeasterly along said transmission line to its intersection with a gas pipeline. Thence move northeasterly along said pipeline to the point of beginning.

1.33 **Precinct 24 Voting District B:** The boundary is: Beginning at a point east of 1st Street Southwest which is the intersection of State Route 119 and the CSX Transportation Railroad, thence move southeasterly along said railroad to its intersection with Interstate 65. Thence proceed southeasterly along Interstate 65 to its intersection with the CSX Transportation Railroad. Thence travel northwesterly along said railroad to its intersection with County Road 26. Thence proceed southwesterly




20060901000431980 12/31 \$.00
Shelby Cnty Judge of Probate, AL
09/01/2006 10:02:39AM FILED/CERT

along County Road 26 to its intersection with State Route 119. Thence head northeasterly along State Route 119 to the point of beginning.

1.34 **Precinct 24 Voting District D:** The boundary is: Beginning at a point which is the intersection of State Route 119 and County Road 264, thence proceed northwesterly along County Road 264 to its intersection with Berryhill Drive. Thence head northeasterly along said drive to its intersection with 7th Avenue Southwest. Thence head east along said avenue to its intersection with 14th Street Southwest. Thence travel north along said street to its intersection with 5th Avenue Southwest. Thence proceed east along said avenue to its intersection with 13th Street Southwest. Thence move northerly along said street to its intersection with 2nd Avenue Southwest. Thence head southeasterly along said avenue to its intersection with 10th Street Southwest. Thence travel northeasterly along said street to its intersection with County Road 44. Thence proceed northwesterly along County Road 44 to its intersection with 12th Street Northwest. Thence move northerly along said street to its intersection with Falling Star Lane. Thence move west along said lane to its intersection with Burning Tree Trace. Thence head north along said trace to its intersection with Tribe Trace. Thence travel west along said trace to its intersection with Navajo Trace. Thence proceed southwesterly along said trace to its intersection with Old Boston Road. Thence move westerly along said road to its intersection with Colonial Drive. Thence head northwesterly along said drive to its intersection with West Navajo Drive. Thence travel southwesterly along said drive to its intersection with Independence Drive. Thence proceed northeasterly along said drive to its intersection with the city limits of Alabaster and Helena. Thence move east along said city limits to its intersection with Sequoia Trace. Thence head south along said trace to its intersection with Morning Star Lane. Thence travel easterly along said lane to its intersection with Arrowhead Trace. Thence proceed southeasterly along said trace to its intersection with Navajo Trace. Thence move southeasterly along said trace to its intersection with Big Cloud Circle. Thence head east along said circle to its intersection with County Road 95. Thence travel southerly along County Road 95 to its intersection with County Road 44. Thence move easterly along County Road 44 to its intersection west of 1st Street Southwest with the CSX Transportation Railroad. Thence follow said railroad southwesterly to its intersection with 9th Avenue Southwest. Thence head southeasterly along said avenue to its intersection with State Route 119. Thence travel southerly along State Route 119 to the point of beginning.

1.35 **Precinct 25 Voting District B:** The boundary is: Beginning at a point which is the intersection of County Road 11 and Interstate 65, thence travel southerly along Interstate 65 to its intersection with the CSX Transportation Railroad. Thence move northwesterly along said railroad to its intersection with State Route 119. Thence head northeasterly along State Route 119 to its intersection with United States Highway 31. Thence proceed northerly along United States Highway 31 to its intersection with Hillwood Lane. Thence move easterly along said lane to its intersection with County Road 68. Thence travel southeasterly along County Road 68 to its



20060901000431980 13/31 \$.00
Shelby Cnty Judge of Probate, AL
09/01/2006 10:02:39AM FILED/CERT

intersection with County Road 11. Thence head northeasterly along County Road 11 to the point of beginning.

1.36 **Precinct 26 Voting District C:** The boundary is: Beginning at a point which is the intersection of County Road 17 and County Road 44, thence head easterly along County Road 44 to its intersection with County Road 264. Thence proceed southeasterly along County Road 264 to its intersection with State Route 119. Thence follow State Route 119 southwesterly to its intersection with County Road 26. Thence travel westerly along County Road 26 to its intersection with County Road 17. Thence head northeasterly along County Road 17 to the point of beginning.

1.37 **Precinct 26 Voting District D:** The boundary is: Beginning at a point which is the intersection of Berryhill Drive and County Road 264, thence proceed northeasterly along County Road 264 to its intersection with County Road 44. Thence head westerly along County Road 44 to its intersection with County Road 17. Thence head northerly along County Road 17 to its intersection south of Spruce Drive with a gas pipeline. Thence move northeasterly along said pipeline to its intersection south of Amberley Woods Cove with the city limits of Helena and Alabaster. Thence move northeasterly along said city limits to its intersection with Independence Drive. Thence proceed southwesterly along said drive to its intersection with West Navajo Drive. Thence travel northeasterly along said drive to its intersection with Colonial Drive. Thence head southeasterly along said drive to its intersection with Old Boston Road. Thence move easterly along said road to its intersection with Navajo Trace. Thence proceed northeasterly along said trace to its intersection with Tribe Trace. Thence travel east along said trace to its intersection with Burning Tree Trace. Thence head south along said trace to its intersection with Falling Star Lane. Thence move east along said lane to its intersection with 12th Street Northwest. Thence move southerly along said street to its intersection with County Road 44. Thence proceed southeasterly along County Road 44 to its intersection with 10th Street Southwest. Thence travel southwesterly along said street to its intersection with 2nd Avenue Southwest. Thence head northwesterly along said avenue to its intersection with 13th Street Southwest. Thence move southerly along said street to its intersection with 5th Avenue Southwest. Thence proceed west along said avenue to its intersection with 14th Street Southwest. Thence travel south along said street to its intersection with 7th Avenue Southwest. Thence head west along said avenue to its intersection with Berryhill Drive. Thence head southwesterly along said drive to the point of beginning.

1.38 **Precinct 27 Voting District B:** The boundary is: Beginning at a point which is the intersection of State Route 119 and County Road 26, proceed northeasterly along County Road 26 to its intersection with the CSX Transportation Railroad. Thence travel southeasterly along said railroad to its intersection with Interstate 65. Thence proceed southeasterly along Interstate 65 to its intersection with County Road 87. Thence head southerly along County Road 87 to its intersection with County Road 12. Thence travel northwesterly along County Road 12 to its intersection with State Route 119. Thence follow State Route 119 northerly to the point of beginning.


20060901000431980 14/31 \$.00
Shelby Cnty Judge of Probate, AL
09/01/2006 10:02:39AM FILED/CERT

1.39 **Precinct 27 Voting District C:** The boundary is: Beginning at a point which is the intersection of County Road 17 and County Road 26, thence head easterly along County Road 26 to its intersection with State Route 119. Thence follow State Route 119 southerly to its intersection with County Road 80. Thence travel northwesterly along County Road 80 to its intersection with County Road 12. Thence head westerly along County Road 12 to its intersection with the Norfolk Southern Railroad. Thence proceed northerly along said railroad to its intersection with County Road 17. Thence follow County Road 17 northerly to the point of beginning.

1.40 **Precinct 28 Voting District C:** The boundary is: Beginning at a point which is the intersection of the Norfolk Southern Railroad and County Road 12, thence head easterly along County Road 12 to its intersection with County Road 80. Thence travel southeasterly along County Road 80 to its intersection with State Route 119. Thence follow State Route 119 northerly to its intersection with County Road 12. Thence travel southeasterly along County Road 12 to its intersection with County Road 107. Thence head southerly along County Road 107 to its intersection with County Road 22. Thence proceed westerly along County Road 22 to its intersection with County Road 17. Thence travel northwesterly along County Road 17 to its intersection with the Norfolk Southern Railroad. Thence head northerly along said railroad to the point of beginning.

1.41 **Precinct 29 Voting District C:** The boundary is: Beginning at a point which is the intersection of County Road 16 and County Road 12, thence follow County Road 12 southwesterly to its intersection with Overland Road. Thence head northwesterly along said road to its intersection with Hidden Valley Drive. Thence move along said drive northerly to its intersection with Overland Road. Thence go northwesterly along said road to its intersection with Shoal Creek. Thence meander southwesterly along said creek to its confluence with an unnamed creek. Thence meander northerly along said unnamed creek to its intersection with Pineview Road. Thence travel westerly along said road to its intersection with State Route 119. Thence move southwesterly along State Route 119 to its intersection with Wadsworth Street. Thence head northwesterly along said street to its intersection with Highland Street. Thence follow said street southwesterly to its intersection with Bloch Street. Thence move northwesterly along said street to its intersection with King Street. Thence head northeasterly along said street to its intersection with County Road 15. Thence proceed southeasterly along County Road 15 to its intersection with State Route 119. Thence follow State Route 119 northeasterly to its intersection with an Alabama Power Company transmission line. Thence head westerly along said transmission line to its intersection with County Road 15. Thence proceed northerly along County Road 15 to its intersection with County Road 22. Thence follow County Road 22 easterly to its intersection with County Road 16. Thence proceed southerly along County Road 16 to the point of beginning.

1.42 **Precinct 30 Voting District C:** The boundary is: Beginning at a point which is the intersection of County Road 17 and County Road 22, thence head easterly along County Road 22 to its intersection with County Road 15. Thence proceed

southerly along County Road 15 to its intersection with an Alabama Power Company transmission line. Thence head westerly along said transmission line to its intersection with King Creek. Thence meander along said creek northwesterly to its intersection with the Norfolk Southern Railroad. Thence go along said railroad southwesterly to its intersection with County Road 10. Thence move northwesterly along County Road 10 to its intersection with an unnamed road. Thence travel northeasterly along said road to its intersection with another unnamed road. Thence proceed northerly along said road to its intersection with another unnamed road. Thence move northwesterly along said road to its intersection with County Road 22. Thence proceed northeasterly along County Road 22 to its intersection with Setco Mine Road. Thence travel northerly along said road to its intersection with an unnamed road. Thence proceed northeasterly along said road to its intersection with County Road 17. Thence follow County Road 17 northerly to its intersection with County Road 12. Thence move east along County Road 12 to its intersection with the Norfolk Southern Railroad. Thence head southerly along said railroad to its intersection with County Road 17. Thence travel southeasterly along County Road 17 to the point of beginning.

1.43 **Precinct 31 Voting District C:** The boundary is: Beginning at a point which is the intersection of the boundary of Bibb County and the Cahaba River, thence meander northeasterly along said river to its confluence with Piney Woods Creek. Thence meander southeasterly along said creek to its intersection with County Road 270. Thence proceed northeasterly along County Road 270 to its intersection with an Alabama Power Company transmission line. Thence move southeasterly along said transmission line to its intersection with Setco Mine Road. Thence travel southerly along said road to its intersection with County Road 22. Thence proceed southwesterly along County Road 22 to its intersection with an unnamed road. Thence move southeasterly along said road to its intersection with another unnamed road. Thence proceed southerly along said road to its intersection with another unnamed road. Thence move southwesterly along said road to its intersection with County Road 10. Thence move westerly along County Road 10 to its intersection with Pilgrim Rest Road. Thence proceed southwesterly along said road to its intersection with the boundary of Bibb County. Thence head northwesterly along said boundary to the point of beginning.

1.44 **Precinct 32 Voting District B:** The boundary is: Beginning at a point which is the convergence of the boundaries of Shelby, Chilton, and Bibb Counties, thence move northwesterly along the boundary of Bibb County to its intersection with Shoal Creek. Thence meander northeasterly along said creek to its intersection with the city limits of Montevallo and Wilton. Thence head southeasterly along said city limits to its intersection with State Route 73. Thence move southerly along State Route 73 to its intersection with Wilson Branch. Thence meander southeasterly along said branch to its confluence with an unnamed creek. Thence meander southerly along said creek to its intersection with the boundary of Chilton County. Thence head southwesterly along said boundary to the point of beginning.

1.45 **Precinct 33 Voting District B:** The boundary is: Beginning at a point which is the intersection of the boundary of Bibb County and Pilgrim Rest Road,



20060901000431980 16/31 \$.00
Shelby Cnty Judge of Probate, AL
09/01/2006 10:02:39AM FILED/CERT

thence move northeasterly along said road to its intersection with County Road 10. Thence follow County Road 10 southeasterly to its intersection with the Norfolk Southern Railroad. Thence proceed along said railroad northeasterly to its intersection with King Creek. Thence meander along said creek southeasterly to its intersection with an Alabama Power Company transmission line. Thence head easterly along said transmission line to its intersection with State Route 119. Thence follow State Route 119 southwesterly to its intersection with County Road 15. Thence proceed northwesterly along County Road 15 to its intersection with King Street. Thence head southwesterly along said street to its intersection with Bloch Street. Thence move southeasterly along said street to its intersection with Highland Street. Thence follow said street northeasterly to its intersection with Wadsworth Street. Thence head southeasterly along said street to its intersection with State Route 119. Thence move southwesterly along State Route 119 to its intersection with Island Street. Thence travel southwesterly along said street to its intersection with Shoal Creek. Thence meander southeasterly along said creek to its intersection with Middle Street. Thence meander northeasterly along said creek to its intersection with Overland Road. Thence go southeasterly along said road to its intersection with Hidden Valley Drive. Thence move along said drive southerly to its intersection with Overland Road. Thence head southeasterly along said road to its intersection with County Road 12. Thence follow County Road 12 northeasterly to its intersection with County Road 16. Thence proceed southeasterly along County Road 16 to its intersection with County Road 23. Thence travel southerly along County Road 23 to its intersection with State Route 25. Thence move westerly along State Route 25 to its intersection with County Road 89. Thence follow County Road 89 southeasterly to its intersection with the boundary of Chilton County. Thence head westerly along said boundary to its intersection with an unnamed creek. Thence meander northerly along said creek to its confluence with Wilson Branch. Thence meander northwesterly along said branch to its intersection with State Route 73. Thence proceed northerly along State Route 73 to its intersection with the city limits of Montevallo and Wilton. Thence head northwesterly along said city limits to its intersection with Shoal Creek. Thence meander southwesterly along said creek to its intersection with the boundary of Bibb County. Thence move northwesterly along said boundary to the point of beginning.

1.46 **Precinct 33 Voting District C:** The boundary is: Beginning at a point which is the confluence of an unnamed creek and Shoal Creek, thence meander southwesterly along Shoal Creek to its intersection with Island Street. Thence travel northeasterly along said street to its intersection with State Route 119. Thence move northeasterly along State Route 119 to its intersection with Wadsworth Street. Thence continue northeasterly along State Route 119 to its intersection with Pineview Road. Thence move easterly along said road to its intersection with an unnamed creek. Thence meander southerly along said unnamed creek to the point of beginning.

1.47 **Precinct 34 Voting District A:** The boundary is: Beginning at a point which is the intersection of Hiawatha Road and the boundary of Chilton County, thence move westerly along said boundary to its intersection with United States Highway 31. Thence head northerly along United States Highway 31 to its intersection with County Road 67. Thence follow County Road 67 northeasterly to its intersection with

Interstate 65. Thence travel northerly along Interstate 65 to its intersection with State Route 25. Thence follow State Route 25 northeasterly to its intersection with the Norfolk Southern Railroad. Thence proceed northeasterly along said railroad to its intersection with Leach Cemetery Road. Thence follow said road southeasterly to its intersection with County Road 86. Thence move southeasterly along County Road 86 to its intersection with the Heart of Dixie Railroad. Thence head easterly along said railroad to its intersection with Long Branch. Thence meander along said branch easterly to its intersection with Coker Road. Thence travel northeasterly along said road to its intersection with County Road 42. Thence follow County Road 42 easterly to its intersection with County Road 86. Thence proceed southwesterly along County Road 86 to its intersection with Hiawatha Road. Thence proceed southwesterly along said road to the point of beginning.

1.48 **Precinct 34 Voting District B:** The boundary is: Beginning at a point which is the intersection of the boundary of Chilton County and County Road 89, thence follow County Road 89 northwesterly to its intersection with State Route 25. Thence move easterly along State Route 25 to its intersection with County Road 23. Thence travel northerly along County Road 23 to its intersection with County Road 16. Thence proceed southeasterly along County Road 16 to its intersection with Dry Creek. Thence meander northeasterly along said creek to its intersection with County Road 84. Thence move northeasterly along County Road 84 to its intersection with United States Highway 31. Thence head northerly along United States Highway 31 to its intersection with State Route 70. Thence travel along State Route 70 easterly to its intersection with Camp Branch. Thence meander along said branch southeasterly to its intersection east of County Road 86 with County Road 42. Thence follow County Road 42 northwesterly to its intersection with Coker Road. Thence head southwesterly along said road to its intersection with Long Branch. Thence meander westerly along said branch to its intersection with the Heart of Dixie Railroad. Thence move westerly along said railroad to its intersection with County Road 86. Thence follow County Road 86 northwesterly to its intersection with Leach Cemetery Road. Thence proceed northwesterly along said road to its intersection with the Norfolk Southern Railroad. Thence move southwesterly along said railroad to its intersection with State Route 25. Thence follow State Route 25 southwesterly to its intersection with Interstate 65. Thence proceed southerly along Interstate 65 to its intersection with County Road 67. Thence follow County Road 67 southwesterly to its intersection with United States Highway 31. Thence head southerly along United States Highway 31 to its intersection with the boundary of Chilton County. Thence head westerly along said boundary to the point of beginning.

1.49 **Precinct 35 Voting District B:** The boundary is: Beginning at a point which is the intersection of the CSX Transportation Railroad and County Road 22, thence move northeasterly along County Road 22 to its intersection with United States Highway 31. Thence travel southerly along United States Highway 31 to its intersection with County Road 84. Thence move southwesterly along County Road 84 to its intersection with County Road 12. Thence head northerly along County Road 12 to its intersection with County Road 22. Thence proceed northeasterly along County Road 22 to its intersection with Interstate 65. Thence move northwesterly along Interstate 65 to its

intersection with an Alabama Power Company transmission line. Thence head easterly along said transmission line to its intersection with Oak Tree Lane. Thence travel easterly along said lane to its intersection with the CSX Transportation Railroad. Thence head southerly along said railroad to the point of beginning.

1.50 **Precinct 35 Voting District C:** The boundary is: Beginning at a point which is the intersection of County Road 12 and County Road 107, thence travel southeasterly along County Road 12 to its intersection with County Road 87. Thence head northerly along County Road 87 to its intersection with Interstate 65. Thence proceed southeasterly along Interstate 65 to its intersection with County Road 22. Thence follow County Road 22 southwesterly to its intersection with County Road 12. Thence head southerly along County Road 12 to its intersection with County Road 84. Thence move southeasterly along County Road 84 to its intersection with Dry Creek. Thence meander southwesterly along said creek to its intersection with County Road 16. Thence proceed northwesterly along County Road 16 to its intersection with County Road 12. Thence follow County Road 12 southwesterly to its intersection with County Road 16. Thence head northerly along County Road 16 to its intersection with County Road 22. Thence move easterly along County Road 22 to its intersection with County Road 107. Thence head northerly along County Road 107 to the point of beginning.

1.51 **Precinct 35 Voting District I:** The boundary is: Beginning at a point which is the intersection of Oak Tree Lane, United States Highway 31, and an unnamed road, thence follow said unnamed road easterly to its intersection with another unnamed road. Thence follow said unnamed road northerly to its intersection with another unnamed road. Thence follow said unnamed road easterly to its intersection with an unnamed creek. Thence meander southerly along said creek to its intersection with an unnamed road. Thence head northeasterly along said unnamed road to its intersection with another unnamed road. Thence move northerly along said unnamed road to its intersection with another unnamed road. Thence head easterly along said unnamed road to its intersection with another unnamed road. Thence move southerly along said unnamed road to its intersection with Landfill Road. Thence head southeasterly along said road to its intersection with State Route 70. Thence move along State Route 70 southwesterly to its intersection with an unnamed creek. Thence meander southeasterly along said unnamed creek to its confluence with Camp Branch. Thence meander along said branch northwesterly to its intersection with State Route 70. Thence move along State Route 70 westerly to its intersection with United States Highway 31 and County Road 22. Thence move southwesterly along County Road 22 to its intersection with the CSX Transportation Railroad. Thence head northerly along said railroad to its intersection with Oak Tree Lane. Thence travel easterly along said lane to the point of beginning.

1.52 **Precinct 36 Voting District B:** The boundary is: Beginning at a point which is the intersection of Interstate 65 and United States Highway 31, thence proceed southeasterly along United States Highway 31 to its intersection with Oak Tree Lane. Thence proceed westerly along said lane to its intersection with the CSX Transportation Railroad. Thence continue westerly along said lane to its intersection with



20060901000431980 19/31 \$.00
Shelby Cnty Judge of Probate, AL
09/01/2006 10:02:39AM FILED/CERT

an Alabama Power Company transmission line. Thence move westerly along said transmission line to its intersection with Interstate 65. Thence proceed northwesterly along Interstate 65 to the point of beginning.

1.53 Precinct 36 Voting District I: The boundary is: Beginning at a point being the intersection of the city limits of Pelham and South Fork Yellowleaf Creek, thence meander northeasterly along said creek to its intersection with an Alabama Power Company transmission line. Thence move southeasterly along said transmission line to its intersection with County Road 69. Thence head southeasterly along County Road 69 to its intersection with an unnamed road. Thence proceed southwesterly along said road turning into Maywood Road and continuing southwesterly to its intersection with Queen Road. Thence head southerly along said road to its intersection with County Road 34. Thence follow County Road 34 westerly to its intersection with an unnamed road. Thence move southerly along said road to its intersection with County Road 26. Thence travel easterly along County Road 26 to its intersection with an unnamed creek. Thence meander southeasterly along said creek to its confluence with Big Creek. Thence meander southwesterly along said creek to its confluence with an unnamed creek. Thence meander southwesterly along said creek to its intersection with an unnamed road. Thence proceed southwesterly along said unnamed road to its intersection with another unnamed road. Thence move southerly along said unnamed road to its intersection with another unnamed road. Thence head southwesterly along said unnamed road to its intersection with an unnamed creek. Thence meander northerly along said creek to its intersection with an unnamed road. Thence follow said unnamed road westerly to its intersection with another unnamed road. Thence follow said unnamed road westerly to its intersection with another unnamed road. Thence follow said unnamed road southerly to its intersection with another unnamed road. Thence follow said unnamed road westerly to its intersection with United States Highway 31. Thence proceed northwesterly along United States Highway 31 to its intersection with Fulton Lake Road. Thence head northeasterly along said road to its intersection with the ridgeline of Double Mountain. Thence follow said ridgeline northeasterly to its intersection with the city limits of Pelham. Thence move northeasterly along said city limits to the point of beginning.

1.54 Precinct 37 Voting District A: The boundary is: Beginning at a point where Beeswax Creek intersects State Route 145, thence follow State Route 145 southwesterly to its intersection with County Road 28. Thence move along County Road 28 westerly to its intersection with County Road 61. Thence proceed along County Road 61 southwesterly to its intersection with County Road 47. Thence follow County Road 47 northwesterly to its intersection with Waterworks Street in Columbiana. Thence head westerly along said street to its intersection with the Old State Route 25. Thence proceed along Old State Route 25 southwesterly to its intersection with State Route 25. Thence continue southwesterly along State Route 25 to its intersection with Camp Branch. Thence meander along said branch northwesterly to its intersection with Shelby Springs Road. Thence follow said road northeasterly to its intersection with County Road 97. Thence travel northeasterly along County Road 97 to its intersection with the Norfolk Southern Railroad. Thence proceed northeasterly along said railroad to its intersection

with State Route 70. Thence stay on State Route 70 westerly to its intersection with Industrial Parkway. Thence move along said parkway northeasterly to its intersection with County Road 47. Thence head southerly along County Road 47 to its intersection with the Norfolk Southern Railroad. Thence follow said railroad northeasterly to its intersection with an unnamed creek. Thence meander southerly along said unnamed creek to its confluence with Beeswax Creek. Thence meander southeasterly along said creek to the point of beginning.

1.55 **Precinct 37 Voting District B:** The boundary is: Beginning at a point which is the intersection of Camp Branch and State Route 25, thence go northeasterly along State Route 25 to its intersection with Old State Route 25. Thence proceed along Old State Route 25 northeasterly to its intersection with Waterworks Street in Columbiana. Thence head easterly along said street to its intersection with County Road 47. Thence follow County Road 47 southeasterly to its intersection with Beaver Creek Road. Thence move along Beaver Creek Road southwesterly to its intersection with Mud Creek. Thence meander southeasterly along said creek to its intersection with County Road 42. Thence follow County Road 42 westerly to its intersection with Camp Branch. Thence meander northwesterly along said branch to the point of beginning.

1.56 **Precinct 37 Voting District I:** The boundary is: Beginning at a point which is the intersection of an Alabama Power Company transmission line and Weaver Creek, thence meander southwesterly along said creek to its intersection with an unnamed road. Thence move southeasterly along said unnamed road to its intersection with another unnamed road. Thence head southerly along said unnamed road to its intersection with another unnamed road. Thence travel southeasterly along said unnamed road to its intersection with another unnamed road. Thence follow said unnamed road southeasterly to its intersection with County Road 49. Thence move southerly along County Road 49 to its intersection with State Route 25. Thence move northeasterly along State Route 25 to its intersection with an unnamed creek. Thence meander southerly along said creek to its intersection with the Norfolk Southern Railroad. Thence follow said railroad southwesterly to its intersection with County Road 47. Thence head north along County Road 47 to its intersection with Industrial Parkway. Thence move along Industrial Parkway southwesterly to its intersection with State Route 70. Thence stay on State Route 70 easterly to its intersection with the Norfolk Southern Railroad. Thence proceed southwesterly along said railroad to its intersection with County Road 97. Thence travel southwesterly along County Road 97 to its intersection with Shelby Springs Road. Thence follow said road southwesterly to its intersection with Camp Branch. Thence meander along said branch northwesterly to its confluence with an unnamed creek. Thence meander along said unnamed creek northwesterly to its intersection with State Route 70. Thence travel along State Route 70 northeasterly to its intersection with Landfill Road. Thence move northwesterly along said road to its intersection with an unnamed road. Thence move northerly along said unnamed road to its intersection with another unnamed road. Thence travel northwesterly along said unnamed road to its intersection with an unnamed creek. Thence meander northeasterly along said creek to its confluence with Big Creek. Thence meander northeasterly along said creek to its confluence with an unnamed creek. Thence meander northwesterly



along said creek to its intersection with County Road 26. Thence proceed westerly along County Road 26 to its intersection with an unnamed road. Thence move northerly along said road to its intersection with County Road 34. Thence follow County Road 34 easterly to its intersection with Queen Road. Thence head northerly along said road to its intersection with Maywood Road. Thence proceed northeasterly along said road turning into an unnamed road and continuing northeasterly to its intersection with County Road 69. Thence head southeasterly along County Road 69 to its intersection with County Road 47. Thence move northeasterly along County Road 47 to its intersection with an Alabama Power Company transmission line. Thence move southeasterly along said transmission line to the point of beginning.

1.57 Precinct 38 Voting District A: The boundary is: Beginning at a point which is the intersection of County Road 55 and County Road 48, thence move northerly along County Road 55 to its intersection with County Road 61. Thence travel northeasterly along County Road 61 to its intersection with Jackson Farm Road. Thence proceed northeasterly along said road to its intersection with County Road 51. Thence move southeasterly along County Road 51 to its intersection with County Road 61. Thence travel southwesterly along County Road 61 to its intersection with County Road 443. Thence head southerly along County Road 443 to its intersection with County Road 56. Thence move westerly along County Road 56 to its intersection with Spearman Branch. Thence meander southeasterly along said branch to its confluence with Fourmile Creek. Thence meander westerly along said creek to its confluence with an unnamed creek. Thence meander southwesterly along said unnamed creek to its intersection with Largin Road. Thence move southerly along said road to its intersection with County Road 48. Thence follow County Road 48 westerly to the point of beginning.

1.58 Precinct 38 Voting District I: The boundary is: Beginning at a point which is the intersection of an Alabama Power Company transmission line and Weaver Creek, thence meander northerly along said creek to its confluence with South Fork Yellowleaf Creek. Thence meander northeasterly along said creek to its intersection with County Road 49. Thence follow County Road 49 southeasterly to its intersection with County Road 109. Thence move easterly along County Road 109 to its intersection with County Road 55. Thence proceed northerly along County Road 55 to its intersection with an unnamed road. Thence follow said unnamed road northeasterly to its intersection with County Road 51. Thence move southeasterly along County Road 51 to its intersection with Jackson Farm Road. Thence move southwesterly along said road to its intersection with County Road 61. Thence head southwesterly along County Road 61 to its intersection with County Road 55. Thence move southerly along County Road 55 to its intersection with County Road 48. Thence follow County Road 48 easterly to its intersection with County Road 431. Thence head southerly along County Road 431 to its intersection with the Wilsonville City Limits, being also the quarter section line of Section 3 of Township 21 South, Range 1 East. Thence head west approximately 2000 feet and south approximately 2700 feet along said city limits, being said quarter section line and the dividing line between Sections 3 and 4 of said township and range to its intersection with State Route 25. Thence move westerly along State Route 25 to its intersection with County Road 5. Thence travel southerly along County Road 5 to its



intersection with the Norfolk Southern Railroad. Thence follow said railroad southwesterly to its intersection with an unnamed creek. Thence meander northerly along said creek to its intersection with State Route 25. Thence move southwesterly along State Route 25 to its intersection with County Road 49. Thence move northerly along County Road 49 to its intersection with an unnamed road. Thence follow said unnamed road northwesterly to its intersection with another unnamed road. Thence head northwesterly along said unnamed road to its intersection with another unnamed road. Thence move northerly along said unnamed road to its intersection with another unnamed road. Thence move northwesterly along said unnamed road to its intersection with Weaver Creek. Thence meander northerly along said creek to the point of beginning.

1.59 **Precinct 39 Voting District A:** The boundary is: Beginning at a point which is the intersection of the boundary of Talladega County and Yellowleaf Creek, meander southwesterly along the boundary of Talladega County following the Coosa River to its confluence with Beeswax Creek. Thence meander northwesterly along said creek to its confluence with an unnamed creek. Thence meander northerly along said unnamed creek to its intersection with the Norfolk Southern Railroad. Thence follow said railroad easterly to its intersection with County Road 5. Thence travel north along County Road 5 to its intersection with State Route 25. Thence move east along State Route 25 to its intersection with the Wilsonville City Limits, being also the dividing line between Sections 3 and 4 of Township 21 South, Range 1 East. Thence travel north approximately 2700 feet and east approximately 2000 feet along said city limits, being said section line and quarter section line of said Section 3, to its intersection with County Road 431. Thence head northerly along County Road 431 to its intersection with County Road 48. Thence follow County Road 48 easterly to its intersection with Largin Road. Thence move northerly along said road to its intersection with an unnamed creek. Thence meander northeasterly along said unnamed creek to its confluence with Fourmile Creek. Thence meander easterly along said creek to its confluence with Spearman Branch. Thence meander northwesterly along said branch to its intersection with County Road 56. Thence proceed southeasterly along County Road 56 to its intersection with County Road 443. Thence move northerly along County Road 443 to its intersection with County Road 61. Thence travel northeasterly along County Road 61 to its intersection with County Road 51. Thence head northwesterly along County Road 51 to its intersection with an unnamed road. Thence head northeasterly along said unnamed road to its intersection with an Alabama Power Company transmission line. Thence move northwesterly along said transmission line to its intersection with Carter Branch. Thence meander northeasterly along said branch to its confluence with Yellowleaf Creek. Thence meander southeasterly along said creek to the point of beginning.

1.60 **Precinct 40 Voting District A:** The boundary is: Beginning at a point which is the intersection of the boundary of Chilton County and Hiawatha Road, thence proceed northeasterly along said road to its intersection with County Road 86. Thence move northeasterly along County Road 86 to its intersection with County Road 42. Thence follow County Road 42 easterly to its intersection with Mud Creek. Thence meander northwesterly along said creek to its intersection with Beaver Creek Road. Thence move along Beaver Creek Road northeasterly to its intersection with County



20060901000431980 23/31 \$.00
Shelby Cnty Judge of Probate, AL
09/01/2006 10:02:39AM FILED/CERT

Road 47. Thence follow County Road 47 southeasterly to its intersection with County Road 61. Thence proceed along County Road 61 northeasterly to its intersection with County Road 28. Thence move along County Road 28 easterly to its intersection with State Route 145. Thence follow State Route 145 northeasterly to its intersection with Beeswax Creek. Thence meander easterly along said creek to its intersection with the boundary of Talladega County. Thence meander southerly along the boundary of Talladega County following the Coosa River to its intersection with the right of way of an abandoned railroad, if extended. Thence follow said right of way southwesterly to its intersection with County Road 71. Thence head northeasterly along County Road 71 to its intersection with County Road 42. Thence move northwesterly along County Road 42 to its intersection with State Route 145. Thence proceed southwesterly along State Route 145 to its intersection with the boundary of Chilton County. Thence proceed northwesterly along said boundary to the point of beginning.

1.61 **Precinct 41 Voting District A:** The boundary is: Beginning at a point which is the intersection of the boundary of Chilton County and State Route 145, thence proceed northeasterly along State Route 145 to its intersection with County Road 42. Thence move southeasterly along County Road 42 to its intersection with County Road 71. Thence head southwesterly along County Road 71 to its intersection with the right of way of an abandoned railroad. Thence follow said right of way, if extended, northeasterly to its intersection with the boundary of Talladega County. Thence following the Coosa River meander southerly along the boundaries of Talladega and Coosa Counties to a point, being the convergence of the boundaries of Shelby, Coosa, and Chilton counties. Thence meander along Waxahatchee Creek northwesterly being the boundary of Chilton County to the point of beginning.

1.62 **Precinct 42 Voting District F:** The boundary is: Beginning at a point which is the intersection of the boundary of Jefferson County and the Cahaba River, thence meander southwesterly along said river to its confluence with an unnamed creek. Thence meander southerly along said creek to its intersection with the city limits of Hoover. Thence head southeasterly along said city limits to its intersection with an unnamed creek. Thence meander southwesterly along said creek to its confluence with Moon Glow Lake. Thence follow southwesterly the centerline of said lake to its confluence with an unnamed creek. Thence meander southerly along said creek to its confluence with an unnamed lake. Thence head southwesterly along the centerline of said lake to its confluence with an unnamed creek. Thence meander southwesterly along said creek to its intersection with Jaguar Drive. Thence follow said drive southeasterly to its intersection with County Road 17. Thence head southwesterly along County Road 17 to its intersection with County Road 29. Thence follow County Road 29 northerly to its intersection with Acton Creek. Thence meander southwesterly along said creek to its confluence with an unnamed creek. Thence meander northerly along said creek to its intersection with Marwood Drive. Thence follow said drive northeasterly to its intersection with Oakmont Road. Thence head north along said road to its intersection with Oakmont Terrace. Thence move west along said terrace to its intersection with Saint Anne's Drive. Thence travel northwesterly along said drive to its intersection with County Road 370. Thence move southwesterly along County Road 370 to its intersection



with Coshatt Trail. Thence head northwesterly along said trail to its intersection with the boundary of Jefferson County. Thence proceed along said boundary northeasterly to the point of beginning.

1.63 **Precinct 43 Voting District G:** The boundary is: Beginning at a point which is the intersection of County Road 29 and County Road 17, thence follow County Road 17 northeasterly to its intersection with Meadow Drive. Thence head southerly along said drive to its intersection with Meadow Brook Road. Thence proceed northwesterly along said road to its intersection with Keystone Drive. Thence follow said drive southerly to its intersection with Colonial Park Road. Thence travel northeasterly along said road to its intersection with North Broken Bow Drive. Thence head east along said drive to its intersection with South Broken Bow Drive. Thence move southeasterly along said drive to its intersection with Broken Bow Drive. Thence proceed southeasterly along said drive to its intersection with State Route 119. Thence move southwesterly along State Route 119 to its intersection with County Road 29. Thence follow County Road 29 northerly to the point of beginning.

1.64 **Precinct 44 Voting District F:** The boundary is: Beginning at a point north of Bent River Circle which is the intersection of the boundary of Jefferson County and the Cahaba River, thence meander southeasterly and then northwesterly to its intersection with Interstate 65. Thence travel southerly along Interstate 65 to its intersection with County Road 17. Thence head southwesterly along County Road 17 to its intersection with United States Highway 31. Thence travel north along United States Highway 31 to its intersection with Riverchase Parkway West. Thence proceed southwesterly along said parkway to its intersection with Lake Forest Circle, southwest of Cherry Bark Court. Thence move southwesterly along said circle to its intersection with the boundary of Jefferson County. Thence move along said boundary northeasterly to the point of beginning.

1.65 **Precinct 45 Voting District B:** The boundary is: Beginning at a point which is the intersection of Interstate 65 and County Road 11, thence head southwesterly along County Road 11 to its intersection with County Road 68. Thence travel northwesterly along County Road 68 to its intersection with Hillwood Lane. Thence move westerly along said lane to its intersection with United States Highway 31. Thence proceed southerly along United States Highway 31 to its intersection with State Route 119. Thence head southwesterly along State Route 119 to its intersection east of 1st Street Southwest with the CSX Transportation Railroad. Thence move northerly along said railroad to its intersection with the city limits of Alabaster and Pelham. Thence follow said city limits northeasterly to its intersection with Peavine Creek. Thence meander southeasterly along said creek to its intersection with Interstate 65. Thence head southerly along Interstate 65 to the point of beginning.

1.66 **Precinct 45 Voting District D:** The boundary is: Beginning at a point east of 1st Street Southwest which is the intersection of the CSX Transportation Railroad and State Route 119, thence proceed southwesterly along State Route 119 to its intersection with 9th Avenue Southwest. Thence head northwesterly along said avenue



20060901000431980 25/31 \$.00
Shelby Cnty Judge of Probate, AL
09/01/2006 10:02:39AM FILED/CERT

to its intersection with the CSX Transportation Railroad. Thence follow said railroad northeasterly to its intersection west of 1st Street Southwest with County Road 44. Thence move westerly along County Road 44 to its intersection with County Road 95. Thence travel northerly along County Road 95 to its intersection with Big Cloud Circle. Thence head west along said circle to its intersection with Navajo Trace. Thence move northwesterly along said trace to its intersection with Arrowhead Trace. Thence proceed northwesterly along said trace to its intersection with Morning Star Lane. Thence head westerly along said lane to its intersection with Sequoia Trace. Thence move north along said trace to its intersection with the city limits of Alabaster and Helena. Thence proceed northeasterly along said city limits to a point, which intersects the city limits of Helena, Pelham, and Alabaster. Thence move southeasterly along the city limits of Pelham to its intersection with the CSX Transportation Railroad. Thence follow said railroad southerly, taking the eastern track where said railroad forks, to the point of beginning.

1.67 **Precinct 45 Voting District I:** The boundary is: Beginning at a point being the intersection of Interstate 65 and Peavine Creek, meander southeasterly along said creek to its intersection with the city limits of Alabaster. Thence proceed southerly along said city limits to its intersection with Weatherly Club Drive and the city limits of Pelham. Thence move southeasterly along said city limits to its intersection with the ridgeline of Double Mountain. Thence follow said ridgeline southwesterly to its intersection with Fulton Lake Road. Thence head southwesterly along said road to its intersection with United States Highway 31. Thence proceed northwesterly along United States Highway 31 to its intersection with Interstate 65. Thence travel northerly along Interstate 65 to the point of beginning.

1.68 **Precinct 46 Voting District B:** The boundary is: Beginning at a point which is the intersection of the city limits of Alabaster and Pelham and the CSX Transportation Railroad, thence follow said railroad north to its intersection with County Road 52. Thence proceed east along County Road 52 to its intersection with United States Highway 31. Thence head south along United States Highway 31 to its intersection with County Road 52. Thence move along County Road 52 southeasterly to its intersection with Interstate 65. Thence travel south along Interstate 65 to its intersection with Peavine Creek. Thence meander northwesterly along said creek to its intersection with the city limits of Pelham and Alabaster. Thence follow said city limits southwesterly to the point of beginning.

1.69 **Precinct 46 Voting District D:** The boundary is: Beginning at a point which is the intersection of the second Alabama Power Company transmission line southwest of County Road 33 and Interstate 65, thence travel along Interstate 65 southwesterly to its intersection with County Road 52. Thence move along County Road 52 northwesterly to its intersection with United States Highway 31. Thence head north along United States Highway 31 to its intersection with County Road 52. Thence proceed west along County Road 52 to its intersection west of County Road 238 with the CSX Transportation Railroad. Thence follow said railroad south to its intersection with the city limits of Alabaster and Pelham. Thence move northwesterly along the city limits of Pelham to a point, which is the intersection of the city limits of Helena, Pelham, and



20060901000431980 26/31 \$.00
Shelby Cnty Judge of Probate, AL
09/01/2006 10:02:39AM FILED/CERT

Alabaster. Thence move northerly along the city limits of Helena and Pelham to its intersection with County Road 52. Thence continue along said city limits north to its intersection with Buck Creek. Thence meander easterly along said creek to its confluence with Cahaba Valley Creek. Thence meander northeasterly along Cahaba Valley Creek to its intersection southwest of Crosscreek Trail with an Alabama Power Company transmission line. Thence follow said transmission line southeasterly to the point of beginning.

1.70 **Precinct 46 Voting District E:** The boundary is: Beginning at a point southwest of Crosscreek Trail which is the intersection of an Alabama Power Company transmission line and Cahaba Valley Creek, meander southwesterly along said creek to its confluence with Buck Creek. Thence meander westerly along Buck Creek to the city limits of Pelham and Helena. Thence follow said city limits northerly to its intersection north of Panther Circle with an Alabama Power Company transmission line. Thence follow said transmission line southeasterly to the point of beginning.

1.71 **Precinct 47 Voting District I:** The boundary is: Beginning at a point which is the intersection of United States Highway 280 and County Road 47, move easterly along United States Highway 280 to its intersection with Little Creek. Thence meander southerly along said creek to its confluence with North Fork Yellowleaf Creek. Thence meander southeasterly along said creek to its confluence with South Fork Yellowleaf Creek. Thence meander southwesterly along said creek to its confluence with Weaver Creek. Thence meander southerly along said creek to its intersection with an Alabama Power Company transmission line. Thence move northwesterly along said transmission line to its intersection with County Road 47. Thence head southwesterly along County Road 47 to its intersection with County Road 69. Thence proceed northwesterly along County Road 69 to its intersection with County Road 39. Thence move northeasterly along County Road 39 to its intersection with County Road 47. Thence move northwesterly along County Road 47 to the point of beginning.


2. A map of the above and foregoing and herein established Precincts and Voting Districts within Precincts within Shelby County is attached hereto as Exhibit "A" and made part and parcel hereof as fully as if set out herein, a more detailed version of which shall be placed on file in the Office of the Judge of Probate of Shelby County, Alabama, and in the office of Shelby County Department of Development Services, 1123 County Services Drive, Pelham, Alabama 35124, and there available for reasonable access and inspection by the public, upon request.

3. That the Voting Center (polling place) within each Precinct shall be located at, on, and within the respective Voting Center (polling place) herein designated and as shown on Exhibit "B" attached hereto and made part and parcel hereof as fully as if set out herein.



20060901000431980 27/31 \$.00
Shelby Cnty Judge of Probate, AL
09/01/2006 10:02:39AM FILED/CERT

This signature shall denote that this is a certified copy of
Resolution 05-12-27-04B passed at the Shelby County Commission
Meeting, December 27, 2006.



Kim Reynolds, Administrative Assistant II

to the County Manager


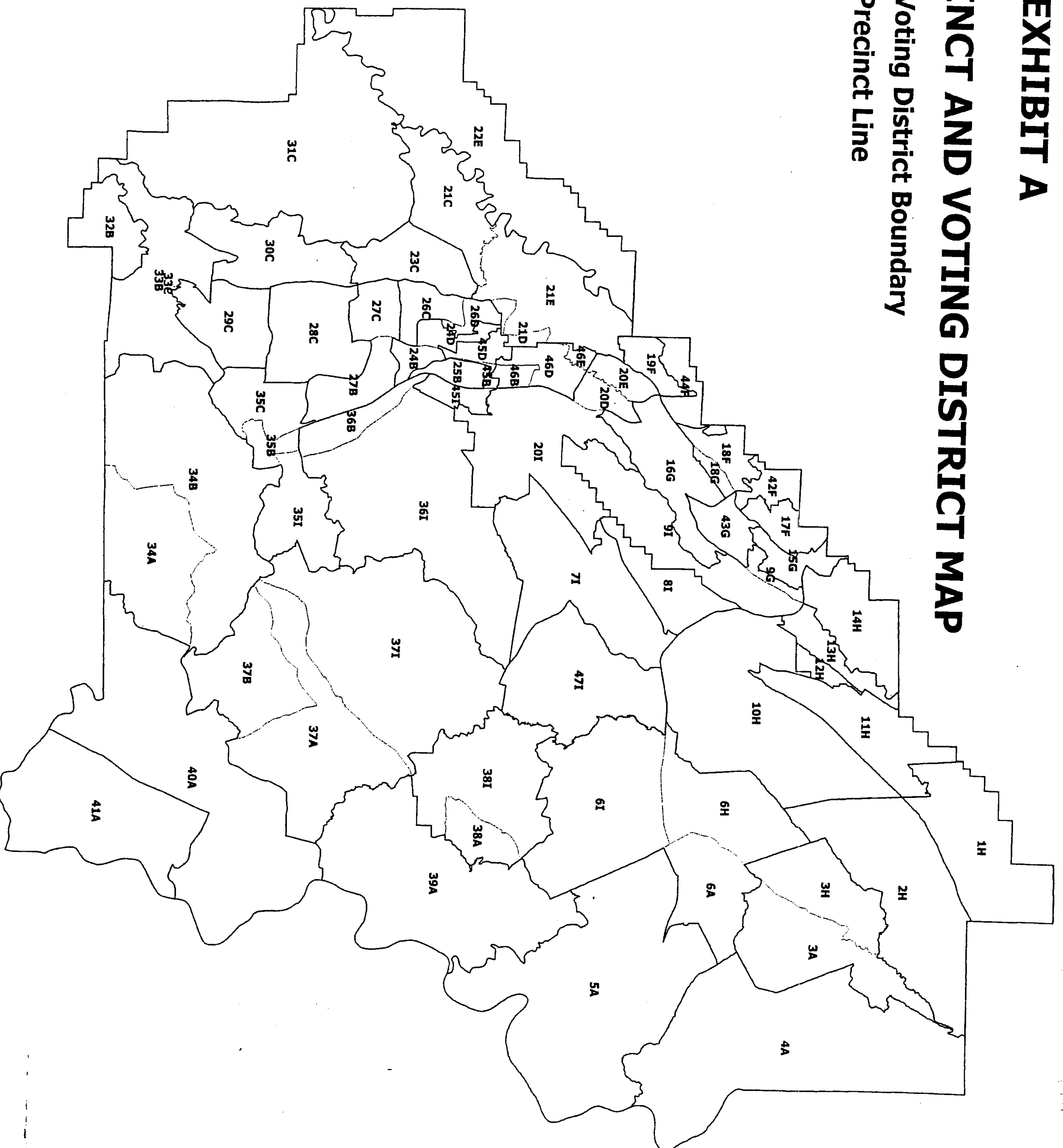

20060901000431980 28/31 \$.00
Shelby Cnty Judge of Probate, AL
09/01/2006 10:02:39AM FILED/CERT

EXHIBIT A

PRECINCT AND VOTING DISTRICT MAP



Voting District Boundary
Precinct Line




20060901000431980 29/31 \$.00
Shelby Cnty Judge of Probate, AL
09/01/2006 10:02:39AM FILED/CERT

LXNDI D

PRECINCT	VOTING DISTRICT	VOTING CENTER
1	H	Dunnavant Community Center 11692 Highway 41, Leeds, AL 35094
2	H	Vandiver Volunteer Fire Department 12177 Highway 43, Vandiver, AL 35176
3	A, H	Turner-Hollis American Legion Post #195 235 3rd Avenue, Sterrett, AL 35147
4	A	Vincent City Hall 25 Florey Street, Vincent, AL 35178
5	A	Harpersville City Hall 83 Town Hall Lane, Harpersville, AL 35078
6	A, H, I	New Life Assembly of God 11580 Highway 280, Sterrett, AL 35147
7	I	Chelsea City Hall 11611 Chelsea Road, Chelsea, AL 35043
8	I	North Shelby Baptist Church 4100 Belcher Drive, Birmingham, AL 35242
9	G, I	Asbury United Methodist Church 6690 Cahaba Valley Road, Birmingham, AL 35242
10	H	Sports Blast Shelby County 19220 Highway 280, Birmingham, AL 35242
11	H	Shoal Creek Town Hall 100 New Williamsburg Road, Birmingham, AL 35242
12	H	Greystone Farms Clubhouse 1000 Farmhouse Road, Birmingham, AL 35242
13	H	Hoover Fire Station #8 (Greystone) 121 Village Street, Birmingham, AL 35242
14	H	The Church at Brook Hills 3145 Brook Highland Parkway, Birmingham, AL 35242
15	G	Meadow Brook Baptist Church 4984 Meadow Brook Road, Birmingham, AL 35242
16	G	New Hope Cumberland Presbyterian Church 5521 Double Oak Lane, Birmingham, AL 35242
17	F	First Christian Church 4954 Valleydale Road, Birmingham, AL 35242
18	F, G	Valleydale Baptist Church 2324 Valleydale Road, Birmingham, AL 35244
19	F	Riverchase Church of Christ 1868 Montgomery Highway, Birmingham, AL 35244
20	D, E, I	Pelham Civic Complex 500 Amphitheater Road, Pelham, AL 35124
21	C, D, E	Helena United Methodist Church 2035 Highway 58, Helena, AL 35080
22	E	Southcrest Baptist Church 4317 South Shades Crest Road, Bessemer, AL 35022
23	C	Maylene Pentecostal Lighthouse Church 9730 Highway 17, Maylene, AL 35114
24	B, D	Siluria Baptist Church 800 Montevallo Road, Alabaster, AL 35007
25	B	Alabaster Liberty Baptist Church 306 5th Avenue SE, Alabaster, AL 35007

20060901000431980 30/31 \$.00
Shelby Cnty Judge of Probate, AL
09/01/2006 10:02:39AM FILED/CERT

PRECINCT	DISTRICT	VOTING CENTER
26	C, D	Evangel Presbyterian Church 423 Thompson Road, Alabaster, AL 35007
27	B, C	First Presbyterian Church of Alabaster 8828 Highway 119, Alabaster, AL 35007
28	C	Southside Baptist Church 7139 Highway 119, Alabaster, AL 35007
29	C	University Baptist Church 440 Overland Road, Montevallo, AL 35115
30	C	Dogwood Community Center 4175 Highway 22, Montevallo, AL 35115
31	C	Pea Ridge Community Center 6161 Highway 10, Montevallo, AL 35115
32	B	Wilton Municipal Annex 474 Church Street, Montevallo, AL 35115
33	B, C	Montevallo Parks and Recreation Building (Orr Park) 154 Vine Street, Montevallo, AL 35115
34	A, B	Calera Municipal Library Annex 1241 17th Avenue, Calera, AL 35040
35	B, C, I	Concord Baptist Church 11215 Highway 22, Calera, AL 35040
36	B, I	Camp Branch Civic Center 65 Highway 26, Alabaster, AL 35007
37	A, B, I	Columbiana Recreation Building 194 Washington Street, Columbiana, AL 35051
38	A, I	Fourmile Volunteer Fire & Rescue Department 941 Highway 55, Wilsonville, AL 35186
39	A	Wilsonville United Methodist Church 111 School Street, Wilsonville, AL 35186
40	A	Old Shelby Elementary School 118 School Road, Shelby, AL 35143
41	A	Bay Springs Baptist Church 1200 Highway 311, Shelby, AL 35143
42	F	Christ Church United Methodist 5191 Caldwell Mill Road, Birmingham, AL 35244
43	G	Faith Presbyterian Church 4601 Valleydale Road, Birmingham, AL 35242
44	F	Riverchase United Methodist Church 1953 Old Highway 31, Birmingham, AL 35244
45	B, D, I	First United Methodist Church of Alabaster 619 Montevallo Road, Alabaster, AL 35007
46	B, D, E	Covenant Life Church 1449 Court Place, Pelham, AL 35124
47	I	Chelsea Liberty Baptist Church 11050 Chelsea Road, Chelsea, AL 35043
		ABSENTEE VOTING ONLY
		Shelby County Courthouse 112 North Main Street, Columbiana, AL 35051


 20060901000431980 31/31 \$.00
 Shelby Cnty Judge of Probate, AL
 09/01/2006 10:02:39AM FILED/CERT