

**EASEMENT - DISTRIBUTION FACILITIES**  
(Metes and Bounds)

TO BE RECORDED: YES x NO       

This instrument prepared by:

STATE OF ALABAMA }  
COUNTY OF Shelby }  
TAX ID # 21-8-27-0-000-001.001

W.E. No. 61700-00-0261-6  
Parcel No. 70176865  
Transformer No. 15064

Valerie J. Acocella  
Alabama Power Company  
P. O. Box 2641  
Birmingham, Alabama 35291

A. GRANT KNOW ALL MEN BY THESE PRESENTS, That Shelby County, Alabama

as grantors (s), (the "Grantor", whether one or more) for and in consideration of One and No/100 (\$1.00) and other good and valuable consideration, to Grantor in hand paid by Alabama Power Company, a corporation, the receipt and sufficiency of which are hereby acknowledged, does hereby grant to Alabama Power Company, its successors and assigns (the "Company"), the easements, rights and privileges described and designated in Section B below.

B. RIGHTS The easements, rights and privileges granted hereby are as follows:

- ✓ 1. **Overhead and/or Underground.** The right from time to time to construct, install, operate and maintain, upon, over, under and across the Property described in Section C below, along a route to be selected by the Company which is generally shown on the Company's final location drawing (which shows the general location of underground Facilities, if any, by indicating an area not greater than ten feet (10') in width), all poles, towers, wires, conduits, fiber optics, cables, trans closures, transformers, anchors, guy wires and other Facilities useful or necessary in connection therewith (collectively, "Facilities"), for the overhead and/or underground transmission and distribution of electric power, and also the right to clear and keep clear a strip of land extending five feet (5') to either side of the center line of underground Facilities and fifteen feet (15') to either side of the center line of overhead Facilities; further, the right in the future to install and utilize intermediate poles in line for overhead Facilities and the right to trim and cut and keep trimmed and cut all dead, weak, leaning or dangerous trees or limbs outside of the thirty foot (30') strip for overhead Facilities that, in the sole opinion of the Company, might now or may hereafter endanger, interfere with or fall upon any of the overhead Facilities.
2. **Line Clearing.** The right to trim and cut and keep trimmed and cut all dead, weak, leaning or dangerous trees or limbs that, in the sole opinion of the Company, might now or may hereafter endanger, interfere with or fall upon the electric transmission or distribution lines, poles, towers or other Facilities now or hereafter located adjacent to the Property described in Section C below along a route to be selected by the Company generally shown on the Company's final location drawing, and also the right to clear and keep clear all trees, undergrowth, and other obstructions on property in which Grantor has an interest within fifteen feet (15') of the center line of the lines of such poles, towers or other Facilities.
3. **Guy Wires and Anchors.** The right to implant, install and maintain anchor(s) of concrete, metal or other material on and under the Property described in Section C below, and to construct, extend and maintain guy wires from such anchor(s) to structures now or hereafter erected adjacent to such Property or property adjacent thereto (collectively, "Guy Wire Facilities") along a route to be selected by the Company generally shown on the Company's final location drawing; and also the right to trim and cut and keep trimmed and cut all dead, weak, leaning or dangerous trees or limbs that, in the sole opinion of the Company, might now or may hereafter endanger, interfere with or fall upon any of the Guy Wire Facilities.

Grantor hereby grants to the Company all easements, rights and privileges necessary or convenient for the full enjoyment and use thereof, including without limitation the right of ingress and egress to and from the Facilities and Guy Wire Facilities, as applicable, and the right to excavate for installation, replacement, repair and removal thereof; and also the right to cut, remove and otherwise keep clear any and all structures, obstructions or obstacles of whatever character, on, under and above said Facilities and Guy Wire Facilities, as applicable.

C. **PROPERTY DESCRIPTION** The easements, rights and privileges granted hereby shall apply to, and the word "Property" as used in this instrument shall mean, the following described real property situated in Shelby County, Alabama (the "Property"):

A parcel of land situated in the East Half of the Northwest Quarter of Section 27, Township 21 South, Range 1 West as recorded in  
Deed Book 354, Page 780 in the Office of the Judge of Probate in Shelby County, Alabama.

D. **ADDITIONAL PROVISIONS.** In the event it becomes necessary or desirable for the Company to move any of the Facilities in connection with the construction or improvement of any public road or highway in proximity to the Facilities, Grantor hereby grants to the Company the right to relocate the Facilities and, as to such relocated Facilities, to exercise the rights granted above; provided, however, the Company shall not relocate the Facilities on the Property at a distance greater than ten feet (10') outside the boundary of the right of way of any such public road or highway as established or re-established from time to time. This grant and agreement shall be binding upon and shall inure to the benefit of Grantor, the Company and each of their respective heirs, personal representatives, successors and assigns and the words "Company" and "Grantor" as used in this instrument shall be deemed to include the heirs, personal representatives, successors and assigns of such parties.

TO HAVE AND TO HOLD the same to the Company, its successors and assigns, to have and to hold.

IN WITNESS WHEREOF, the undersigned Grantor(s) has/have set his/her/their hand(s) and seal(s) this 29 day of October, 2006.

Witness

(Grantor)

(SEAL)

Witness

(Grantor)


(SEAL)

Witness

By:

As:

(SEAL)

  
20060829000425130 1/3 \$17.50  
Shelby Cnty Judge of Probate, AL  
08/29/2006 11:46:28AM FILED/CERT



IN WITNESS WHEREOF, the said Grantor, has caused this instrument to be executed by Alex Dudchoch is authorize  
representative, as of the 14 day of July, 20 06.

ATTEST (if corporation) or WITNESS:

By: Kim Reynolds  
Its: \_\_\_\_\_

Shelby County, Alabama  
(Grantor - Name of Corporation/Partnership/LLC)  
By: Alex Dudchoch (SEAL)  
Its: Co. Mgr. Shelby Co.  
[indicate President, General Partner, Member, etc.]

**INDIVIDUAL NOTARIES**

STATE OF ALABAMA }  
COUNTY OF \_\_\_\_\_ }

I, the undersigned, a Notary Public, in and for said County in said State, hereby certify that \_\_\_\_\_  
whose name(s) is/are signed to the foregoing instrument and who is/are known to me, acknowledged before me on  
this day that being informed of the contents of the instrument, he/she/they executed the same voluntarily, on the day the same bears date.  
Given under my hand and official seal this the \_\_\_\_\_ day of \_\_\_\_\_, \_\_\_\_\_.

[SEAL]

Notary Public  
My commission expires: \_\_\_\_\_

STATE OF ALABAMA }  
COUNTY OF \_\_\_\_\_ }

I, the undersigned, a Notary Public, in and for said County in said State, hereby certify that \_\_\_\_\_  
whose name(s) is/are signed to the foregoing instrument and who is/are known to me, acknowledged before me on  
this day that being informed of the contents of the instrument, he/she/they executed the same voluntarily, on the day the same bears date.  
Given under my hand and official seal this the \_\_\_\_\_ day of \_\_\_\_\_, \_\_\_\_\_.

[SEAL]

Notary Public  
My commission expires: \_\_\_\_\_

**TRUSTEE/CORPORATION/PARTNERSHIP/LLC NOTARY**

STATE OF ALABAMA }  
COUNTY OF Shelby }

I, the undersigned, a Notary Public, in and for said County in said State, hereby certify that Alex Dudchoch  
whose name as County Manager of Shelby County, Alabama  
a \_\_\_\_\_ as \_\_\_\_\_  
], is signed to the foregoing instrument, and who is known to me, acknowledged before me on this day that  
being informed of the contents of the instrument, he/she, as such County Manager and with full authority, executed the same voluntarily for and as the  
act of said Shelby County, Alabama [acting in such capacity as aforesaid].

Given under my hand and official seal, this the 14 day of July, 2006.

**KIM W. REYNOLDS, CAP**  
Notary Public Alabama State at Large  
No. 871677  
Qualified In Shelby County  
Commission Expires October 21, 2008  
[SEAL] Notary Public  
My commission expires: \_\_\_\_\_

**For Alabama Power Company Corporate Real Estate Department Use Only**

All facilities on Grantor: \_\_\_\_\_

Station to Station: STA 1+00 to STA 4+00 + anchor (APCO RW)  
STA 4+00 to STA 4+280

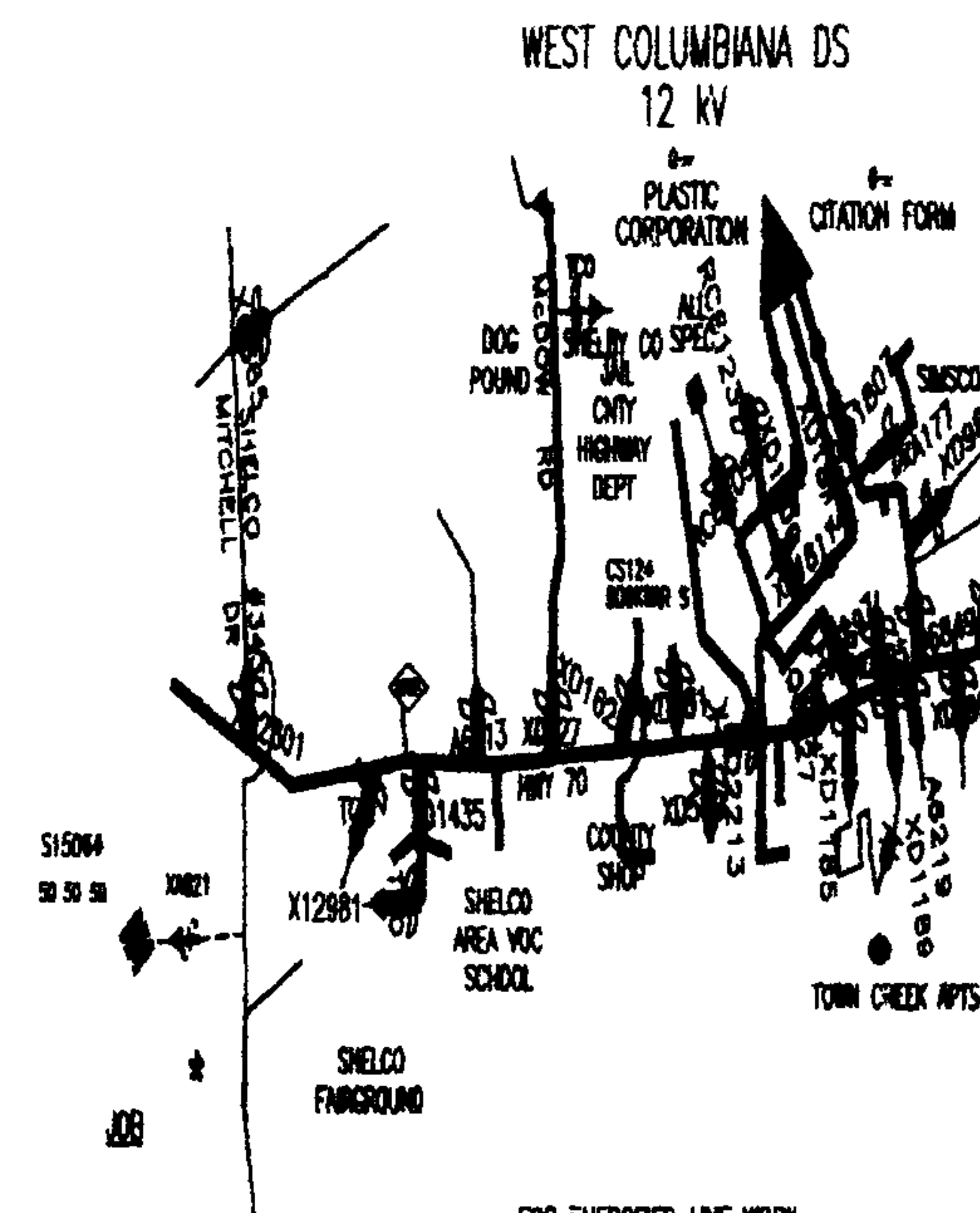
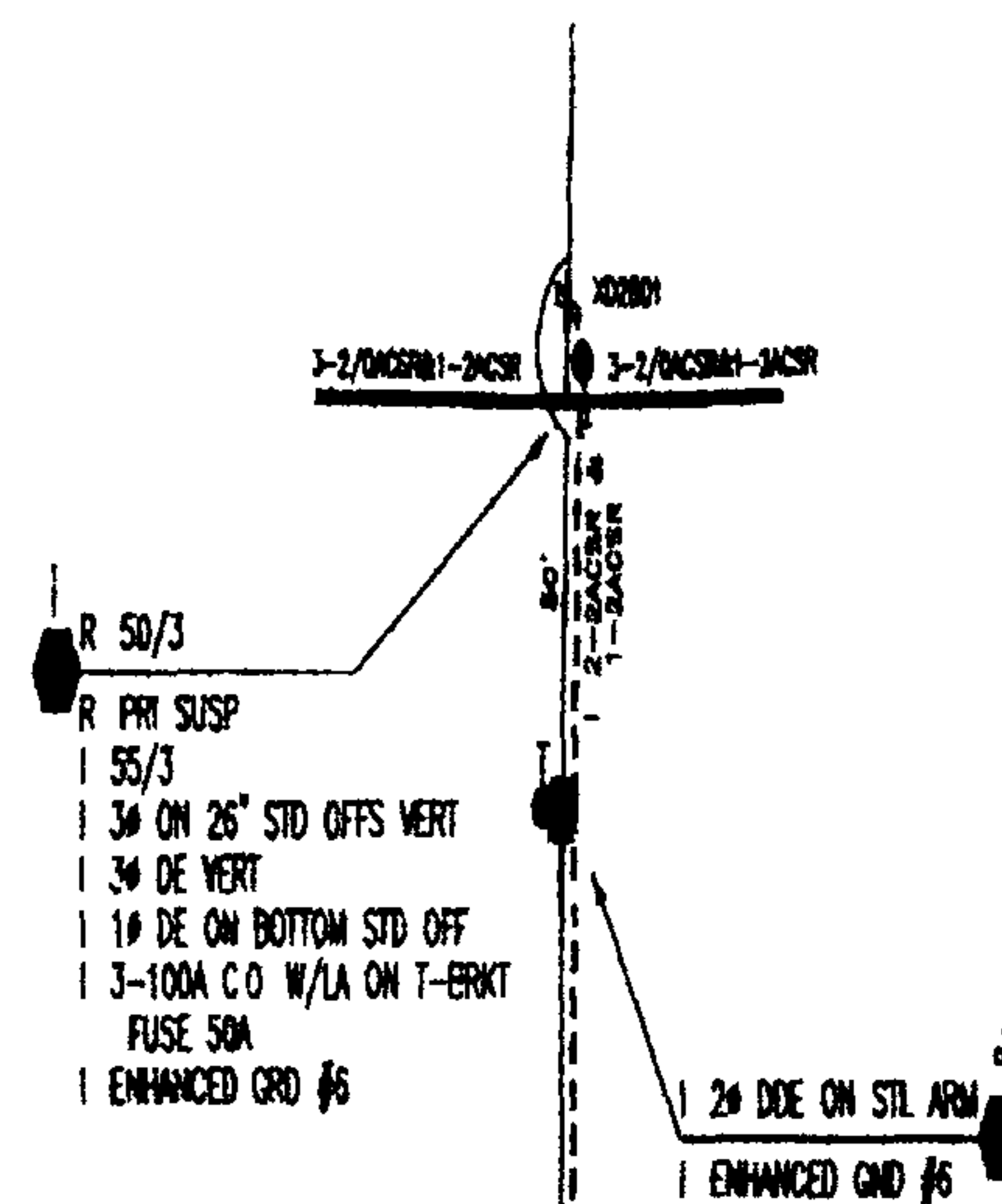
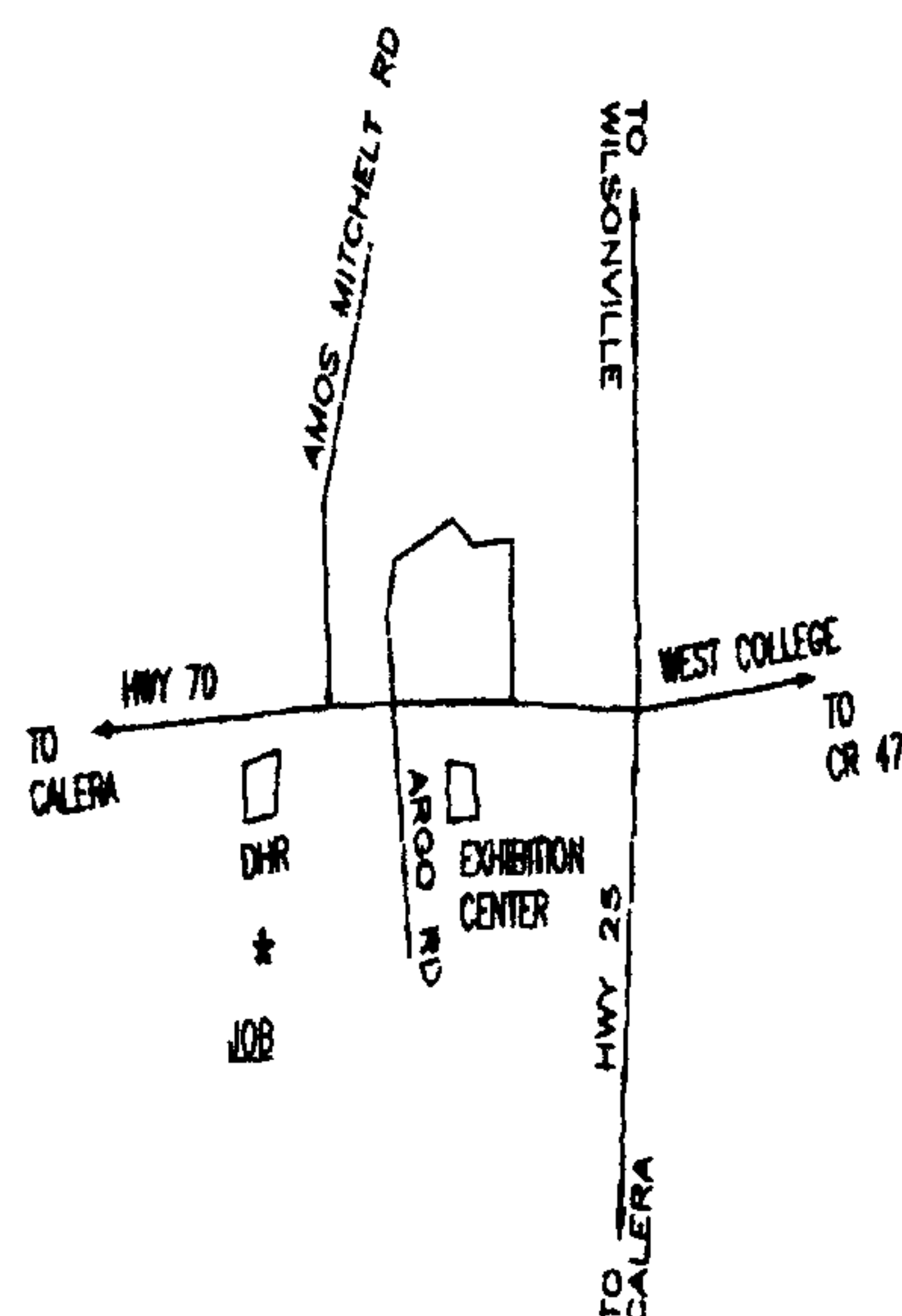
Shelby County, AL 08/29/2006  
State of Alabama

Deed Tax: \$.50

20060829000425130 2/3 \$17.50  
Shelby Cnty Judge of Probate, AL  
08/29/2006 11:46:28AM FILED/CERT

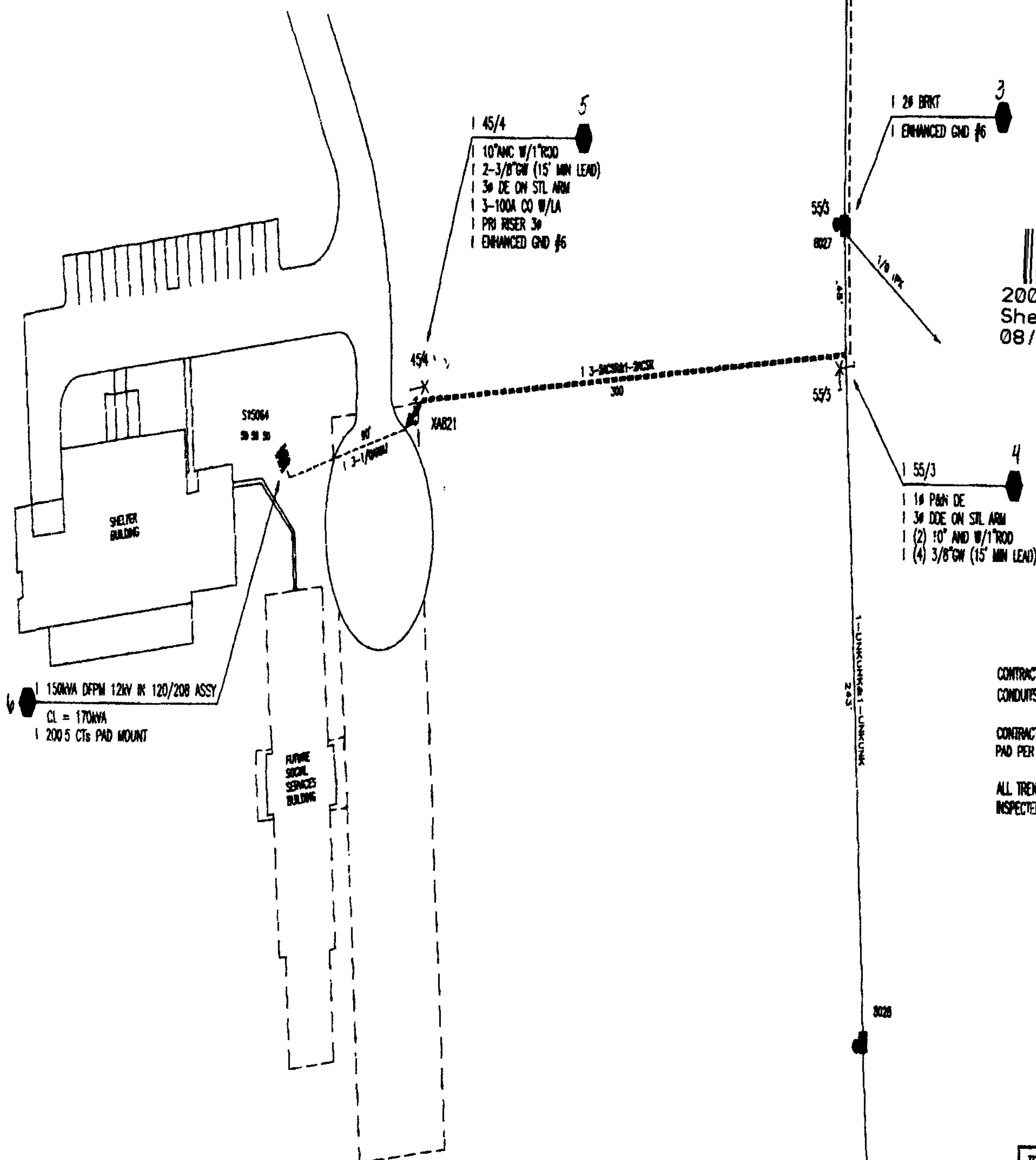


**LOCATION SKETCH**



**FOR ENERGIZED LINE WORK**

OBTAIN HL WORK PERMIT @  
38226  
SUBSTATION WEST COLUMBIA D.S  
FEEDER #2 BREAKER #39226



20060829000425130 3/3 \$17.50  
Shelby Cnty Judge of Probate, AL  
08/29/2006 11:46:28AM FILED/CERT

CONTRACTOR TO INSTALL 4-5"  
CONDUITS W/ PULL STRING

CONTRACTOR TO BUILD TRANSFORMER  
PAD PER APCO SPECS

ALL TRENCHES & PAD TO BE  
INSPECTED BY APCO ENGINEER

CONSTRUCTION COMPLETE:

DATE: \_\_\_\_\_

**ANY CONSTRUCTION FIELD (**  
**ARE SHOWN IN RED ON THIS**

AUTOMATED DRAWING - MAKE NO MAN

ALABAMA POWER CO

JOB METRO SOUTH - VARNONS

DETAIL SAFE HOUSE

~~CONFIDENTIAL~~

TOWN COLUMBIANA	COUNTY SHELBY
MAP REF	SEC - 27 T

MAP REF	SEC- 27 TP-21S B-1
---------	--------------------