



# Compass Bank

20060822000410730 1/38 \$4847.00  
Shelby Cnty Judge of Probate, AL  
08/22/2006 03:30:08PM FILED/CERT

**FUTURE ADVANCE MORTGAGE,  
ASSIGNMENT OF RENTS AND LEASES  
AND SECURITY AGREEMENT  
(ALABAMA)**

**STATE OF ALABAMA**

**COUNTY OF SHELBY**

**THIS INDENTURE** (herein this "**Mortgage**") made this 18<sup>th</sup> day of August, 2006, between Inverness Holdings, LLC, an Alabama limited liability company (hereinafter called the "**Borrower**," whether one or more), Mortgagor, **COMPASS BANK** (hereinafter called "**Bank**"), Mortgagee.

**THIS MORTGAGE IS FILED AS AND SHALL CONSTITUTE A FIXTURE FILING IN ACCORDANCE WITH THE PROVISIONS OF SECTION 7-9A-502(c) OF THE CODE OF ALABAMA.**

**THIS MORTGAGE IS A "CONSTRUCTION MORTGAGE" AS DEFINED IN SECTION 7-9A-334 OF THE CODE OF ALABAMA AND SECURES, AMONG OTHER OBLIGATIONS, AN OBLIGATION INCURRED FOR THE CONSTRUCTION OF AN IMPROVEMENT ON LAND.**

**WITNESSETH:**

**WHEREAS**, Borrower is justly indebted to Bank on, among other things, a term loan (the "**Loan**") in the principal sum of THREE MILLION ONE HUNDRED FIFTY THOUSAND AND NO/100 DOLLARS (\$3,150,000.00), or so much as may from time to time be disbursed thereunder, as evidenced by a promissory note dated as of the date hereof, payable to Bank with interest thereon, as the same may be amended, renewed or replaced from time to time (the "**Note**"), on demand or as otherwise provided in the Note; and

**WHEREAS**, Borrower may hereafter become indebted to Bank or to a subsequent holder of this Mortgage on loans or otherwise (the Bank and any subsequent holder of this Mortgage being referred to herein as "**Lender**"); and

**WHEREAS**, Bank is willing to make the Loan to Borrower only on the condition that this Mortgage secure the Loan and other indebtedness, obligations and liabilities of Borrower to Lender; and

**WHEREAS**, the parties desire to secure (a) the principal amount of the Note with interest, and all renewals, extensions and modifications thereof, and all refinancings of any part of the Note and (b) any and all other Term Loan Liabilities as defined in the Credit and Security Agreement for Revolving Line of Credit and Term Loan Facilities dated as of August 18, 2006, as the

THIS INSTRUMENT  
PREPARED BY:

William S. Wright  
Balch & Bingham, LLP  
P.O. Box 306  
Birmingham, Alabama 35201-0306



same may be amended from time to time (the "Loan Agreement"), now existing or hereafter arising, whether joint or several, due or to become due, absolute or contingent, direct or indirect, liquidated or unliquidated, and any renewals, extensions, modifications and refinancings thereof, and whether incurred or given as maker, endorser, guarantor or otherwise, and whether the same be evidenced by note, open account, assignment, endorsement, guaranty, pledge or otherwise, including all obligations incurred by the Borrower under any agreement between Borrower and Lender or any affiliate of Lender, whether now existing or hereafter entered into, which provides for an interest rate currency, equity, credit or commodity swap, cap, floor or collar, spot or foreign currency exchange transaction, cross currency rate swap, currency option, any combination of, or option with respect to, any of the foregoing or similar transactions, for the purpose of hedging the Borrower's exposure to fluctuations in interest rates, exchange rates, currency, stock, portfolio or loan valuations or commodity prices (herein collectively the "**Other Indebtedness**").

**NOW, THEREFORE**, the Borrower, in consideration of Lender's making the Loan, and to secure the prompt payment of same, with the interest thereon, and any extensions, renewals, modifications and refinancings of same, and any charges herein incurred by Lender on account of Borrower, including but not limited to reasonable attorneys' fees, and any and all Other Indebtedness as set forth above, and further to secure the performance of the covenants, conditions and agreements hereinafter set forth and set forth in the Note, set forth in the Loan Agreement and set forth in all other documents evidencing, securing or executed in connection with the Loan (this Mortgage, the Note, the Loan Agreement and such other documents are sometimes referred to herein as the "**Loan Documents**"), and as may be set forth in instruments evidencing or securing Other Indebtedness (the "**Other Indebtedness Instruments**") has bargained and sold and does hereby grant, bargain, sell, alien and convey unto the Lender, its successors and assigns, the following described land, real estate, estates, buildings, improvements, fixtures, furniture, and personal property (which together with any additional such property in the possession of the Lender or hereafter acquired by the Borrower and subject to the lien of this Mortgage, or intended to be so, as the same may be constituted from time to time is hereinafter sometimes referred to as the "**Mortgaged Property**") to-wit:

- (a) All that tract or parcel or parcels of land and estates particularly described on **Exhibit A** attached hereto and made a part hereof (the "Land");
- (b) All buildings, structures, and improvements of every nature whatsoever now or hereafter situated on the Land, and all fixtures, fittings, building materials, machinery, equipment, furniture and furnishings and personal property of every nature whatsoever now or hereafter owned by the Borrower and used or intended to be used in connection with or with the operation of said property, buildings, structures or other improvements, including all extensions, additions, improvements, betterments, renewals, substitutions, replacements and accessions to any of the foregoing, whether such fixtures, fittings, building materials, machinery, equipment, furniture, furnishings and personal property actually are located on or adjacent to the Land or not, and whether in storage or otherwise, and wheresoever the same may be located (the "Improvements");
- (c) All accounts, general intangibles, contracts and contract rights relating to the Land and Improvements, whether now owned or existing or hereafter created, acquired or arising, including without limitation, all construction contracts, architectural services contracts, management contracts, leasing agent contracts,



purchase and sales contracts, put or other option contracts, and all other contracts and agreements relating to the construction of improvements on, or the operation, management and sale of all or any part of the Land and Improvements;

- (d) Together with all easements, rights of way, gores of land, streets, ways, alleys, passages, sewer rights, waters, water courses, water rights and powers, and all estates, leases, subleases, licenses, rights, titles, interests, privileges, liberties, tenements, hereditaments, and appurtenances whatsoever, in any way belonging, relating or appertaining to any of the property hereinabove described, or which hereafter shall in any way belong, relate or be appurtenant thereto, whether now owned or hereafter acquired by the Borrower, and the reversion and reversions, remainder and remainders, rents, issues and profits thereof, and all the estate, right, title, interest, property, possession, claim and demand whatsoever at law, as well as in equity, of the Borrower of, in and to the same, including but not limited to:
  - (i) All rents, royalties, profits, issues and revenues of the Land and Improvements from time to time accruing, whether under leases or tenancies now existing or hereafter created; and
  - (ii) All judgments, awards of damages and settlements hereafter made resulting from condemnation proceedings or the taking of the Land and Improvements or any part thereof under the power of eminent domain, or for any damage (whether caused by such taking or otherwise) to the Land and Improvements or any part thereof, or to any rights appurtenant thereto, including any award for change of grade or streets. Lender hereby is authorized on behalf of and in the name of Borrower to execute and deliver valid acquittances for, and appeal from, any such judgments or awards. Lender may apply all such sums or any part thereof so received, after the payment of all its expenses, including costs and attorneys' fees, on any of the indebtedness secured hereby in such manner as it elects or, at its option, the entire amount or any part thereof so received may be released;
- (e) Any and all licenses, development permits, building permits, utility supply agreements, sewer and water discharge permits and agreements, and other licenses, permits and agreements relating to the use, development, construction, occupancy and operation of the Land and Improvements, whether now or hereafter issued or executed, and all modifications, amendments, replacements or re-issuances of the foregoing;
- (f) All cash and non-cash proceeds and all products of any of the foregoing items or types of property described in (a), (b), (c), (d) or (e) above, including, but not limited to, all insurance, contract and tort proceeds and claims, and including all inventory, accounts, chattel paper, documents, instruments, equipment, fixtures, consumer goods and general intangibles acquired with cash proceeds of any of the foregoing items or types of property described in (a), (b), (c), (d) or (e) above;
- (g) All other property, assets, rights and interests of Borrower;



- (h) All substitutions, accessions, additions, parts, accessories, attachments, replacements, proceeds and products of, for and to any and all of the foregoing, including, without limitation, insurance and tort claims and proceeds, and any and all such substitutions, accessions, additions, parts, accessories, attachments, replacements, proceeds and products in the form of any of the property described or referenced in paragraphs (a) through (g) above; and
- (i) Such other collateral as may be granted to Bank by Borrower or others from time to time.


**TO HAVE AND TO HOLD** the Mortgaged Property and all parts thereof unto the Lender, its successors and assigns forever, subject, however, to the terms and conditions herein;

**PROVIDED, HOWEVER,** that these presents are upon the condition that, (i) if the Borrower shall fully pay or cause to be fully paid to the Lender the principal and interest payable with respect of the Loan and the Note, and any extensions, renewals, modifications and refinancings of same, at the times and in the manner stipulated therein and herein, all without any deduction or credit for taxes or other similar charges paid by the Borrower, and shall pay all charges incurred herein by Lender on account of Borrower, including, but not limited to, reasonable attorneys' fees, and shall pay any all Other Indebtedness, and shall keep, perform and observe all and singular the covenants, conditions and agreements in this Mortgage, in the Note, in the other Loan Documents, and in the Other Indebtedness Instruments expressed to be kept, performed, and observed by or on the part of the Borrower, all without fraud or delay, and (ii) the Lender shall have no further commitment or agreement to make advances, incur obligations or give value under the Loan, the Note, any other Loan Document or any Other Indebtedness Instrument (including without limitation advances, obligations or value relating to future advances, open-end, revolving or other lines of credit or letters of credit), then this Mortgage, and all the properties, interests and rights hereby granted, bargained, sold and conveyed shall cease, terminate and be void, but shall otherwise remain in full force and effect.

**AND** the Borrower further represents, warrants, covenants and agrees with the Lender as follows:

## **ARTICLE I**

### **GENERAL**

  
20060822000410730 4/38 \$4847.00  
Shelby Cnty Judge of Probate, AL  
08/22/2006 03:30:08PM FILED/CERT

**1.1 Performance of Mortgage, Note and Loan Documents.** The Borrower shall perform, observe and comply with all provisions hereof, of the Note, of the Loan Documents, and of the Other Indebtedness Instruments and shall duly and punctually pay to the Lender the sum of money expressed in the Note, with interest thereon, and all other sums required to be paid by the Borrower pursuant to the provisions of this Mortgage, of the Note, the Other Indebtedness Instruments all without any deductions or credit for taxes or other similar charges paid by the Borrower. The Borrower, to the full extent applicable, shall duly and punctually pay to the Lender all sums required to be paid by the Borrower pursuant to the provisions of this Mortgage and of the Loan Documents, all without any deductions or credit for taxes or other similar charges paid by the Borrower.


**1.2 Warranty of Title.** Borrower hereby warrants that it is lawfully seized of an indefeasible estate in fee simple in the land and real property hereby mortgaged, or is lawfully seized of



such other estate or interest as is described on **Exhibit A** hereto, and has good and absolute title to all existing personal property hereby granted as security, and has good right, full power and lawful authority to sell, convey, mortgage and grant a security interest in the same in the manner and form aforesaid; that the same is free and clear of all grants, reservations, security interests, liens, charges, and encumbrances whatsoever, including, as to the personal property and fixtures, conditional sales contracts, chattel mortgages, security agreements, financing statements, and anything of a similar nature, and that Borrower shall and will warrant and forever defend the title thereto and the quiet use and enjoyment thereof unto the Lender, its successors and assigns, against the lawful claims of all persons whomsoever.

**1.3 Future Advances, Revolving and Open-End Loans, and Other Debts.** It is expressly understood that this Mortgage is intended to and does secure not only the Loan, but also future advances and any and all Other Indebtedness, obligations and liabilities, direct or contingent, of the Borrower to the Lender, whether now existing or hereafter arising, and any and all extensions, renewals, modifications and refinancings of same, or any part thereof, existing at any time before actual cancellation of this instrument on the probate records of the county or counties where the Mortgaged Property is located, and whether the same be evidenced by note, open account, assignment, endorsement, guaranty, pledge or otherwise. The Loan and the Other Indebtedness may, if provided in the applicable loan instruments, provide for revolving or open-end loans and advances, all of which shall be secured by this Mortgage.

**1.4 Monthly Tax Deposit.** If required by Lender, Borrower shall pay on the first day of each month one-twelfth (1/12) of the yearly taxes on the Mortgaged Property, as estimated by Lender, in addition to each regular installment of principal and interest. Such sums shall not draw interest and shall not be, nor be deemed to be, trust funds, but may be commingled with the general funds of Lender. Borrower agrees to pay Lender the amount of any deficiency necessary to enable Lender to pay such taxes when due. Such sums may be applied by the Lender to the reduction of the indebtedness secured hereby in any manner selected by Lender if an Event of Default shall occur under this Mortgage or under the Note, any of the other Loan Documents, or any of the Other Indebtedness Instruments, but, unless otherwise agreed by the Lender in writing, no application of tax deposits to the Note, to Other Indebtedness, or to other obligations secured hereby, shall delay, reduce, alter or otherwise affect any regularly scheduled payment with respect to the Loan, the Other Indebtedness, or any such other obligations.


  
20060822000410730 5/38 \$4847.00  
Shelby Cnty Judge of Probate, AL  
08/22/2006 03:30:08PM FILED/CERT

**1.5 Other Taxes, Utilities and Liens.**

- (a) The Borrower shall pay promptly, when and as due, and, if requested, will exhibit promptly to the Lender receipts for the payment of all taxes, assessments, water rates, utility charges, dues, charges, fines, penalties, costs and other expenses incurred, and impositions of every nature whatsoever imposed, levied or assessed or to be imposed, levied or assessed upon or against the Mortgaged Property or any part thereof or upon the revenues, rents, issues and profits of the Mortgaged Property or arising in respect of the occupancy, use or possession thereof, or upon the interest of the Lender in the Mortgaged Property (other than any of the same for which provision has been made in Paragraph 1.4 of this Article I), or any charge which, if unpaid, would become a lien or charge upon the Mortgaged Property.



- (b) The Borrower promptly shall pay and shall not suffer any mechanic's, laborer's, statutory or other lien to be created or to remain outstanding upon any of the Mortgaged Property.
- (c) In the event of the passage of any state, federal, municipal or other governmental law, order, rule or regulation, subsequent to the date hereof, in any manner changing or modifying the laws now in force governing the taxation of mortgages or debts secured by mortgages or the manner of collecting taxes, then Borrower immediately shall pay any increased taxes if allowed by law, and if Borrower fails to pay such additional taxes, or if Borrower is prohibited from paying such taxes, or if Lender in any way is adversely affected by such law, order, rule or regulation, then in any of such events, all indebtedness secured by this Mortgage and all interest accrued thereon shall without notice become due and payable forthwith at the option of the Lender.

  
20060822000410730 6/38 \$4847.00  
Shelby Cnty Judge of Probate, AL  
08/22/2006 03:30:08PM FILED/CERT

## **1.6 Insurance.**

- (a) The Borrower shall procure for, deliver to, and maintain for the benefit of the Lender during the term of this Mortgage insurance policies in such amounts as the Lender shall require, insuring the Mortgaged Property against fire, extended coverage, war damage (if available), and such other insurable hazards, casualties and contingencies as the Lender may require. The form of such policies and the companies issuing them shall be acceptable to the Lender, and, unless otherwise agreed by the Lender in writing, shall provide for coverage without coinsurance or deductibles. All policies shall contain a New York standard, non-contributory mortgagee endorsement making losses payable to the Lender, as mortgagee. At least fifteen (15) days prior to the expiration date of all such policies, renewals thereof satisfactory to the Lender shall be delivered to the Lender. The Borrower shall deliver to the Lender receipts evidencing the payment of all such insurance policies and renewals. In the event of the foreclosure of this Mortgage or any transfer of title to the Mortgaged Property in partial or full extinguishment of the indebtedness secured hereby, all right, title and interest of the Borrower, or its assigns, in and to all insurance policies then in force shall pass to the purchaser or grantee.
- (b) The Lender hereby is authorized and empowered, at its option, to adjust or compromise any loss under any insurance policies on the Mortgaged Property, and to collect and receive the proceeds from any such policy or policies. Each insurance company hereby is authorized and directed to make payment for all such losses directly to the Lender instead of to the Borrower and Lender jointly. After deducting from said insurance proceeds any expenses incurred by Lender in the collection or handling of said funds, the Lender will apply the net proceeds toward repairing or restoring the improvements on the Mortgaged Property, or, at the Borrower's option, as a credit on any portion of the Borrower's indebtedness selected by Lender, whether then matured or to mature in the future, all without affecting the lien of this Mortgage for the full amount secured hereby before such payment took place.
- (c) If required by the Lender, the Borrower shall pay on the first day of each month, in addition to any regular installment of principal and interest and other charges



with respect to indebtedness secured hereby, and the monthly tax deposit provided for in Paragraph 1.04 hereof, one-twelfth (1/12) of the yearly premiums for insurance maintained pursuant to the provisions of this Paragraph 1.06. Such amount shall be used by Lender to pay such insurance premiums when due. Such added payments shall not be, nor be deemed to be, trust funds, but may be commingled with the general funds of the Lender, and no interest shall be payable in respect thereof. Upon demand of the Lender, the Borrower agrees to deliver to the Lender such additional moneys as are necessary to make up any deficiencies in the amounts deposited by Borrower with Lender pursuant to this Paragraph 1.06 to enable the Lender to pay such insurance premiums when due. In the event of an Event of Default hereunder or of a default by Borrower under the Note, any other Loan Documents, or any Other Indebtedness Instruments, the Lender may apply such sums to the reduction of the indebtedness secured hereby in any manner selected by Lender, but, unless otherwise agreed by the Lender in writing, no application of insurance proceeds to the Loan, to Other Indebtedness, or to other obligations secured hereby, shall delay, reduce, alter or otherwise affect any regularly scheduled payment with respect to the Loan, the Other Indebtedness, or any such other obligations.

**1.7 Condemnation.** If all or any part of the Mortgaged Property shall be damaged or taken through condemnation (which term when used in this Mortgage shall include any damage or taking by any governmental or private authority, and any transfer by private sale in lieu thereof), either temporarily or permanently, the entire indebtedness secured hereby shall at the option of the Lender become immediately due and payable. The Lender shall be entitled to all compensation, awards, and other payments or relief for any condemnation and hereby is authorized, at its option, to commence, appear in and prosecute, in its own or the Borrower's name, any action or proceeding relating to any condemnation, and to settle or compromise any claim in connection therewith. All such compensation, awards, damages, claims, rights of action and proceeds and the right thereto are hereby assigned by the Borrower to the Lender. Lender, after deducting therefrom all its expenses, including attorneys' fees, will release any moneys so received by it to the Borrower to reconstruct, rebuild, repair or preserve the Mortgaged Property without affecting the lien of this Mortgage or, at the Borrower's option, may apply the same in such manner as the Lender shall determine to the reduction of the indebtedness secured hereby, and any balance of such moneys then remaining shall be paid to the Borrower. The Borrower agrees to execute such further assignments of any compensations, awards, damages, claims, rights of action and proceeds as the Lender may require. The Borrower promptly shall notify the Lender in the event of the institution of any condemnation or eminent domain proceeding or in the event of any threat thereof. The Lender shall be entitled to retain, at the expense of the Borrower, its own legal counsel in connection with any such proceedings or threatened proceedings. Lender shall be under no obligation to the Borrower or to any other person to determine the sufficiency or legality of any condemnation award and may accept any such award without question or further inquiry.

**1.8 Care of the Property.**

- (a) The Borrower will preserve and maintain the Mortgaged Property in good condition and repair, and shall not commit or suffer any waste and shall not do or suffer to be done anything which will increase the risk of fire or other hazard to the Mortgaged Property or any part thereof.



- (b) Except as otherwise provided herein, no buildings, fixtures, personal property, or other part of the Mortgaged Property shall be removed, demolished or substantially altered without the prior written consent of the Lender. The Borrower may sell or otherwise dispose of, free from the lien of this Mortgage, furniture, furnishings, equipment, tools, appliances, machinery or appurtenances, subject to the lien hereof which may become worn out, undesirable, obsolete, disused or unnecessary for use in the operation of the Mortgaged Property, not exceeding in value at the time of disposition thereof a total of Two Hundred Thousand Dollars (\$200,000.00) in any one year, upon replacing the same with, or substituting for the same, free and clear of all liens and security interests except those created by the Loan Documents or Other Indebtedness Instruments, other furniture, furnishings, equipment, tools, appliances, machinery or appurtenances not necessarily of the same character, but of at least equal value and of equal or greater utility in the operation of the Mortgaged Property, and costing not less than the amount realized from the property sold or otherwise disposed of. Such substitute furniture, furnishings, equipment, tools, appliances, machinery and appurtenances shall forthwith become, without further action, subject to the provisions of this Mortgage.
- (c) If the Mortgaged Property or any part thereof is damaged by fire or any other cause, the Borrower shall give immediate written notice of the same to the Lender.
- (d) The Lender hereby is authorized to enter upon and inspect the Mortgaged Property, and to inspect the Borrower's or Borrower's agent's records with respect to the ownership, use, management and operation of the Mortgaged Property, at any time during normal business hours.
- (e) If all or any part of the Mortgaged Property shall be damaged by fire or other casualty, the Borrower promptly shall restore the Mortgaged Property to the equivalent of its original condition, regardless of whether or not there shall be any insurance proceeds therefor; provided, however, that if there are insurance proceeds, the Borrower shall not be required to restore the Mortgaged Property as aforesaid unless the Lender shall apply any net proceeds from the casualty in question and held by Lender, as allowed under Paragraph 1.6, toward restoring the damaged improvements. If a part of the Mortgaged Property shall be physically damaged through condemnation, the Borrower promptly shall restore, repair or alter the remaining property in a manner satisfactory to the Lender; provided, however, that if there are condemnation proceeds or awards, the Borrower shall not be required to restore the Mortgaged Property as aforesaid unless the Lender shall apply any net proceeds or awards from the condemnation and held by Lender, as provided in Paragraph 1.7, toward restoring the damaged improvements.
- (f) Notwithstanding anything to the contrary contained in this Paragraph 1.8, Borrower may demolish the existing club house on the property and replace the same with a new clubhouse and condominiums, provided, however, that nothing contained in this Paragraph 1.8(f) shall be deemed to constitute a commitment by Lender to make financing available for such demolition and replacement or to



constitute Lender's consent to any additional financing or liens on the Mortgaged Property or any part thereof.

**1.9 Further Assurances; After-Acquired Property.**

- (a) At any time, and from time to time, upon request by the Lender, the Borrower, at Borrower's expense, will make, execute and deliver or cause to be made, executed and delivered to the Lender and, where appropriate, to cause to be recorded and/or filed and from time to time thereafter to be re-recorded and/or refiled at such time and in such offices and places as shall be deemed desirable by the Lender any and all such other and further mortgages, instruments of further assurance, certificates and other documents as may, in the opinion of the Lender, be necessary or desirable in order to effectuate, complete, or perfect, or to continue and preserve the obligation of the Borrower under the Note and this Mortgage, and the priority of this Mortgage as a first and prior lien upon all of the Mortgaged Property, whether now owned or hereafter acquired by the Borrower. Upon any failure by the Borrower so to do, the Lender may make, execute, and record any and all such mortgages, instruments, certificates, and documents for and in the name of the Borrower, and the Borrower hereby irrevocably appoints the Lender the agent and attorney-in-fact of the Borrower so to do. The lien and rights hereunder automatically will attach, without further act, to all after-acquired property (except consumer goods, other than accessions, not acquired within ten (10) days after the Lender has given value under the Note) attached to and/or used in the operation of the Mortgaged Property or any part thereof.
- (b) Without limitation to the generality of the other provisions of this Mortgage, including subparagraph (a) of this Paragraph 1.9, it hereby expressly is covenanted, agreed and acknowledged that the lien and rights hereunder automatically will attach to any further, greater, additional, or different estate, rights, titles or interests in or to any of the Mortgaged Property at any time acquired by the Borrower by whatsoever means, including that in the event the Borrower is the owner of an estate or interest in the Mortgaged Property or any part thereof (such as, for example, as the lessee or tenant) other than as the fee simple owner thereof, and prior to the satisfaction of record of this Mortgage the Borrower obtains or otherwise acquires such fee simple or other estate, then such further, greater, additional, or different estate in the Mortgaged Property, or a part thereof, shall automatically, and without any further action or filing or recording on the part of the Borrower or the Lender or any other person or entity, be and become subject to this Mortgage and the lien hereof. In consideration of Lender's making the Loan as aforesaid, and to secure the Loan, the Other Indebtedness and obligations set forth above, Borrower hereby grants, bargains, sells and conveys to Lender, on the same terms as set forth in this Mortgage and intended to be a part hereof, all such after-acquired property and estates.

**1.10 Additional Security.** The Lender also shall have and hereby is granted a security interest in all monies, securities and other property of the Borrower, now or hereafter assigned, held, received, or coming into the possession, control, or custody of the Lender by or for the account of the Borrower (including indebtedness due from the Lender to the Borrower, and any and all claims of Borrower against Lender, at any time existing) whether expressly as collateral security, custody, pledge, transmission, collection or for any other purpose, and also upon any



and all deposit balances, including any dividends declared, or interest accruing thereon, and proceeds thereof. On an Event of Default, the Lender may, in addition to any other rights provided by this Mortgage or any of the other Loan Documents, but shall not be obligated to, apply to the payment of the Loan or Other Indebtedness secured hereby, and in such manner as the Lender may determine, any such monies, securities or other property held or controlled by the Lender. No such application of funds shall, unless otherwise expressly agreed by the Lender in writing, reduce, alter, delay or otherwise affect any regularly scheduled payment with respect to the Loan or such Other Indebtedness or obligations.

**1.11 Leases Affecting Mortgaged Property.** The Borrower shall comply with and observe its obligations as landlord or tenant under all leases affecting the Mortgaged Property or any part thereof. If requested by Lender, Borrower shall furnish Lender with executed copies of all leases now or hereafter existing on the Mortgaged Property; and all leases now or hereafter entered into will be in form and substance subject to the approval of Lender. Borrower shall not accept payment of rent more than one (1) month in advance without the express written consent of Lender. If requested by the Lender, the Borrower shall execute and deliver to Lender, as additional security, such other documents as may be requested by Lender to evidence further the assignment to Lender hereunder, and to assign any and all such leases whether now existing or hereafter created, including, without limitation, all rents, royalties, issues and profits of the Mortgaged Property from time to time accruing. The Borrower shall not cancel, surrender or modify any lease affecting the Mortgaged Property or any part thereof without the written consent of the Lender except in the ordinary course of the business of residential apartment leasing.

**1.12 Expenses.** The Borrower shall pay or reimburse the Lender for all reasonable attorneys' fees, costs and expenses incurred by the Lender in connection with the collection of the indebtedness secured hereby or the enforcement of any rights or remedies provided for in this Mortgage, in any of the other Loan Documents or the Other Indebtedness Instruments, or as may otherwise be provided by law, or incurred by Lender in any proceeding involving the estate of a decedent or an insolvent, or in any action, proceeding or dispute of any kind in which the Lender is made a party, or appears as party plaintiff or defendant, affecting this Mortgage, the Note, any of the other Loan Documents, any of the Other Indebtedness Instruments, Borrower or the Mortgaged Property, including but not limited to the foreclosure of this Mortgage, any condemnation action involving the Mortgaged Property, any environmental condition of or affecting the Mortgaged Property, or any action to protect the security hereof; and any such amounts paid or incurred by the Lender shall be added to the indebtedness secured hereby and shall be further secured by this Mortgage.

**1.13 Performance by Lender of Defaults by Borrower.** If the Borrower shall default in the payment of any tax, lien, assessment or charge levied or assessed against the Mortgaged Property, or otherwise described in Paragraphs 1.04 and 1.05 hereof; in the payment of any utility charge, whether public or private; in the payment of insurance premiums; in the procurement of insurance coverage and the delivery of the insurance policies required hereunder; or in the performance or observance of any other covenant, condition or term of this Mortgage, of the Note, of any of the other Loan Documents, or of any of the Other Indebtedness Instruments, then the Lender, at its option, may perform or observe the same; and all payments made for costs or expenses incurred by the Lender in connection therewith shall be secured hereby and shall be, without demand, immediately repaid by the Borrower to the Lender with interest thereon calculated in the manner set forth in the Note, and at the



default interest rate specified in the Note, or, if no default interest rate is specified, then at the rate set forth in the Note, plus two percentage points (2%). Unless providing such notice could in Lender's sole judgment jeopardize Lender's or Borrower's position or the Property, Lender shall provide Grantor with three (3) days notice prior to performing any of Grantor's obligations hereunder. The Lender shall be the sole judge of the legality, validity and priority of any such tax, lien, assessment, charge, claim and premium, of the necessity for any such actions and of the amount necessary to be paid in satisfaction thereof. The Lender hereby is empowered to enter and to authorize others to enter upon the Mortgaged Property or any part thereof for the purpose of performing or observing any such defaulted covenant, condition or term, without thereby becoming liable to the Borrower or any person in possession holding under the Borrower for trespass or otherwise. Notwithstanding the foregoing, Borrower shall be entitled to pursue with diligence a bona fide contest in good faith of any tax provided that Borrower provides adequate security therefor, and provides a bond for the same which shall in Lender's judgment fully release the Mortgaged Property from any lien related to such contested tax.

**1.14 Books and Records.** The Borrower shall keep and maintain at all times full, true and accurate books of accounts and records, adequate to reflect correctly the results of the operation of the Mortgaged Property. Upon request of the Lender, the Borrower shall furnish to the Lender (i) within ninety (90) days after the end of the Borrower's fiscal year a balance sheet and a statement of income and expenses, both in reasonable detail and form satisfactory to Lender and certified by a Certified Public Accountant, and (ii) within ten (10) days after request therefor from Lender, a rent schedule of the Mortgaged Property, certified by the Borrower, showing the name of each tenant, and for each tenant, the space occupied, the lease expiration date and the rent paid.

**1.15 Estoppel Affidavits.** The Borrower within ten (10) days after written request from the Lender shall furnish a written statement, duly acknowledged, setting forth the unpaid principal of and interest on the Loan and Other Indebtedness and whether or not any offsets or defenses exist against any principal and interest.

**1.16 Alienation or Sale of Mortgaged Property.** The Borrower shall not sell, assign, mortgage, encumber, grant a security interest in or otherwise convey all or any part of the Mortgaged Property without obtaining the express written consent of the Lender at least thirty (30) days prior to such conveyance. If Borrower should sell, assign, mortgage, encumber, grant a security interest in or convey all, or any part, of the Mortgaged Property without such consent by Lender, then, in such event, the entire balance of the indebtedness (including the Loan and all Other Indebtedness) secured by this Mortgage and all interest accrued thereon (or such parts as Lender may elect) shall without notice become due and payable forthwith at the option of the Lender.

**1.17 Environmental and Compliance Matters.** Borrower represents, warrants and covenants as follows:

- (a) To the best of Borrower's knowledge, except as set out in the Environmental Site Assessment Report of Bhate Environmental Associates, Inc. dated December 22, 2004, no Hazardous Materials (hereinafter defined) have been, are, or will be, while any part of the indebtedness secured by this Mortgage remains unpaid, contained in, treated, stored, handled, generated, located on, discharged from, or disposed of on, or constitute a part of, the Mortgaged Property. As used herein, the term "**Hazardous Materials**" includes, without limitation, any asbestos, urea



formaldehyde foam insulation, flammable explosives, radioactive materials, hazardous materials, hazardous wastes, hazardous or toxic substances, or related or unrelated substances or materials defined, regulated, controlled, limited or prohibited in the Comprehensive Environmental Response Compensation and Liability Act of 1980 ("**CERCLA**") (42 U.S.C. Sections 9601, *et seq.*), the Hazardous Materials Transportation Act (49 U.S.C. Sections 1801, *et seq.*), the Resource Conservation and Recovery Act ("**RCRA**") (42 U.S.C. Sections 6901, *et seq.*), the Clean Water Act (33 U.S.C. Sections 1251, *et seq.*), the Clean Air Act (42 U.S.C. Sections 7401, *et seq.*), the Toxic Substances Control Act (15 U.S.C. Sections 2601, *et seq.*), each such Act as amended from time to time, and in the rules and regulations adopted and publications promulgated pursuant thereto, and in the rules and regulations of the Occupational Safety and Health Administration ("**OSHA**") pertaining to occupational exposure to asbestos, as amended from time to time, or in any other federal, state or local environmental law, ordinance, rule, or regulation now or hereafter in effect;

- (b) To the best of Borrower's knowledge, except as set out in the Environmental Site Assessment Report of Bhate Environmental Associates, Inc. dated December 22, 2004, no underground storage tanks, whether in use or not in use, are located in, on or under any part of the Mortgaged Property;
- (c) To the best of Borrower's knowledge, all of the Mortgaged Property complies and will comply in all respects with applicable environmental laws, rules, regulations, and court or administrative orders;
- (d) To the best of Borrower's knowledge there are no pending claims or threats of claims by private or governmental or administrative authorities relating to environmental impairment, conditions, or regulatory requirements with respect to the Mortgaged Property;
- (e) The Borrower promptly shall comply with all present and future laws, ordinances, rules, regulations, orders and decrees of any governmental authority affecting the Mortgaged Property or any part thereof. Without limiting the foregoing, the Borrower represents and covenants that to the best of Borrower's knowledge, the Mortgaged Property is in present compliance with, and in the future shall comply with, as applicable, the Americans With Disabilities Act of 1990, ("**ADA**") (42 U.S.C. Sections 12101, *et seq.*) and the Rehabilitation Act of 1973 ("**Rehabilitation Act**") (29 U.S.C. Sections 749, *et seq.*), each such Act as amended from time to time, and in the rules and regulations adopted and publications promulgated pursuant thereto.
- (f) Borrower shall give immediate oral and written notice to Lender of its receipt of any notice of a violation of any law, rule or regulation covered by this Paragraph 1.17, or of any notice of other claim relating to the environmental or physical condition of the Mortgaged Property, or of its discovery of any matter which would make the representations, warranties and/or covenants herein to be inaccurate or misleading in any respect.



Borrower agrees to and does hereby indemnify and hold Lender harmless from all loss, cost, damage, claim and expense incurred by Lender on account of (i) the violation of any representation or warranty set forth in this Paragraph 1.17, (ii) Borrower's failure to perform any obligations of this Paragraph 1.17, (iii) Borrower's or the Mortgaged Property's failure to fully comply with all environmental laws, rules and regulations, with all occupational health and safety laws, rules and regulations, with the ADA or the Rehabilitation Act, as applicable, or (iv) any other matter related to environmental or physical conditions on, under or affecting the Mortgaged Property. This indemnification shall survive the closing of the Loan, payment of the Loan, the exercise of any right or remedy under any Loan Document, and any subsequent sale or transfer of the Mortgaged Property, and all similar or related events or occurrences. However, this indemnification shall not apply to any new Hazardous Materials first stored, generated or placed on the Mortgaged Property after the acquisition of title to the Mortgaged Property by Lender through foreclosure or deed in lieu of foreclosure or purchase from a third party after the Loan has been paid in full.

**1.18 Inspection Rights and Easements.** In addition to other inspection rights of Lender, the Borrower shall and hereby does grant and convey to the Lender, its agents, representatives, contractors, and employees, to be exercised by Lender following an Event of Default hereunder or under any of the other Loan Documents, an easement and license to enter on the Mortgaged Property at any time and from time to time for the purpose of making such audits, tests, inspections, and examinations, including, without limitation, inspection of buildings and improvements, subsurface exploration and testing and groundwater testing (herein "**Inspections**"), as the Lender, in its sole discretion, deems necessary, convenient, or proper to determine the condition and use of the Mortgaged Property, to make an inventory of the Mortgaged Property, and to determine whether the ownership, use and operation of the Mortgaged Property are in compliance with all federal, state, and local laws, ordinances, rules, and regulations, including, without limitation, environmental laws, health and public accommodation laws, the ADA and the Rehabilitation Act, as applicable, and ordinances, rules and regulations relating thereto. Notwithstanding the grant of the above easement and license to the Lender, the Lender shall have no obligation to perform any such Inspections, or to take any remedial action. All the costs and expenses incurred by the Lender with respect to any Inspections which the Lender may conduct or take pursuant to this Paragraph 1.18, including, without limitation, the fees of any engineers, laboratories, and contractors, shall be repaid by the Borrower, with interest, and shall be secured by this Mortgage and the other Loan Documents.

**1.19 Use, Governmental Compliance, etc.** The Borrower shall: (a) use the Mortgaged Property solely for the uses provided for in the Loan Agreement or Term Loan Agreement executed by Borrower and Lender in connection with the Loan, or otherwise as permitted in writing by the Lender; (b) maintain all material certificates, licenses, authorizations, registrations, permits and other approvals of Governmental Authorities necessary for (i) compliance with the environmental laws, rules and regulations referenced in Paragraph 1.17(a) hereof or as otherwise may be applicable to the Mortgaged Property from time to time, (ii) the use of the Mortgaged Property and the conduct of any business or activity on the Mortgaged Property, and (iii) the construction, completion and occupancy of the improvements constructed or to be constructed on the Mortgaged Property, including all required zoning, building, land use, environmental, wetlands, coastal development, endangered species, cultural resources, storm water discharge, liquor, occupancy, fire and utility approvals; (c) comply with all Governmental Requirements now or hereafter affecting the Mortgaged Property



or any business or activity conducted thereon; and (d) not permit any act to be done on the Mortgaged Property in violation of any Governmental Requirements or that constitutes a public or private nuisance, or that makes void or cancelable, or increases the premium of, any insurance then in force with respect thereto. For the purposes hereof, (a) a "**Governmental Authority**" means any national, state, county, municipal or other government, domestic or foreign, and any agency, authority, department, commission, bureau, board, court or other instrumentality thereof having jurisdiction over or with respect to all or any part of the Mortgaged Property, and (b) "**Governmental Requirements**" means all laws, rules, regulations, ordinances, judgments, decrees, codes, order, injunctions, notices and demand letters of any Governmental Authority.

## ARTICLE II

### ASSIGNMENT OF RENTS AND LEASES

**2.1 Assignment.** Borrower, in consideration of Lender's making the Loan as aforesaid and for other good and valuable consideration, and to secure the prompt payment of same, with the interest thereon, and any extensions, renewals, modifications and refinancings of same, and any charges herein incurred by Lender on account of Borrower, including but not limited to attorneys' fees, and any and all Other Indebtedness, and further to secure the performance of the covenants, conditions and agreements hereinafter set forth and set forth in the Note, in the other Loan Documents, and in the Other Indebtedness Instruments, does hereby sell, assign and transfer unto the Lender all leases, subleases and lease guaranties of or relating to all or part of the Mortgaged Property, whether now existing or hereafter created or arising, including without limitation those certain leases, if any, specifically described on an exhibit to this Mortgage, and all the rents, issues and profits now due and which may hereafter become due under or by virtue of any such lease, whether written or verbal, or any letting of, or of any agreement for the use or occupancy of the Mortgaged Property or any part thereof, which may have been heretofore or may be hereafter made or agreed to or which may be made or agreed to by the Lender under the powers herein granted, it being the intention of the parties to hereby establish an absolute transfer and assignment of all the said leases, subleases, lease guaranties and agreements, and all the avails thereof, to the Lender, and the Borrower does hereby appoint irrevocably the Lender its true and lawful attorney in its name and stead (with or without taking possession of the aforesaid Mortgaged Property as hereinafter provided), to rent, lease or let all or any portion of the Mortgaged Property to any party or parties at such rental and upon such term, in its discretion as it may determine, and to collect all of said avails, rents, issues and profits arising from or accruing at any time hereafter, and all now due, or that may hereafter become due under each and all of the leases, subleases, lease guaranties and agreements, written or verbal, or other tenancy existing or which may hereafter exist on the Mortgaged Property, with the same rights and powers and subject to the same immunities, exoneration of liability and rights of recourse and indemnity as the Lender would have upon taking possession of the Mortgaged Property pursuant to the provisions hereinafter set forth.

**2.2 Prepayment of Rent.** The Borrower represents and agrees that no rent has been or will be paid by any person in possession of any portion of the Mortgaged Property for more than one installment in advance and that the payment of none of the rents to accrue for any portion of said Mortgaged Property has been or will be waived, released, reduced, or discounted, or otherwise discharged or compromised by the Borrower. The Borrower waives any right of setoff against any person in possession of any portion of the Mortgaged Property.



The Borrower agrees that it will not assign any of the rents or profits except to the purchaser or grantee of the Mortgaged Property.


**2.3 Not Mortgagee in Possession; No Liability.** Nothing herein contained shall be construed as constituting the Lender as "mortgagee in possession" in the absence of the taking of actual possession of the Mortgaged Property by the Lender pursuant to the provisions hereinafter contained. In the exercise of the powers herein granted the Lender, no liability shall be asserted or enforced against the Lender, all such liability being expressly waived and released by the Borrower.

**2.4 Present Assignment.** It is the intention of the parties that this assignment of rents and leases shall be a present assignment; however, it is expressly understood and agreed, anything herein contained to the contrary notwithstanding, that Borrower shall have the right to collect the rents so long as there exists no Event of Default under this Mortgage, and provided further, that Borrower's right to collect such rents shall terminate and cease automatically upon the occurrence of any such Event of Default without the necessity of any notice or other action whatsoever by Lender.

**2.5 No Obligation of Lender Under Leases.** The Lender shall not be obligated to perform or discharge, nor does it hereby undertake to perform or discharge, any obligation, duty or liability under any leases, subleases or rental agreements relating to the Mortgaged Property, and the Borrower, shall and does hereby agree to indemnify and hold the Lender harmless of and from any and all liability, loss or damage which it may or might incur under any leases, subleases or agreements or under or by reason of the assignment thereof and of and from any and all claims and demands whatsoever which may be asserted against it by reason of any alleged obligations or undertakings on its part to perform or discharge any of the terms, covenants or agreements contained in said leases, subleases or agreements. Should the Lender incur any such liability, loss or damage, under said leases or under or by reason of the assignment thereof, or in the defense of any claims or demands asserted against the Lender in connection with any one or more of said leases, subleases or agreements, the Borrower agrees to reimburse the Lender for the amount thereof, including costs, expenses and reasonable attorneys' fees immediately upon demand, and until the same are fully reimbursed by the Borrower, all such costs, expenses and attorneys' fees shall be secured by the assignment hereunder and by this Mortgage.


**2.6 Instruction to Lessees.** The Borrower does further specifically authorize and instruct each and every present and future lessee, tenant, sublessee or subtenant of the whole or any part of the Mortgaged Property to pay all unpaid rental agreed upon in any lease, sublease or tenancy to the Lender upon receipt of demand from said Lender to pay the same.

**2.7 Default (Assignment).** Upon the occurrence of any Event of Default, as described in Paragraph 4.01 of this Mortgage, then, in addition to the right to demand and collect directly from tenants rents accruing from leases of the Mortgaged Property, Lender shall have all rights and remedies set forth in Article IV or elsewhere in this Mortgage.

  
20060822000410730 15/38 \$4847.00  
Shelby Cnty Judge of Probate, AL  
08/22/2006 03:30:08PM FILED/CERT



**ARTICLE III**  
**SECURITY AGREEMENT**

  
20060822000410730 16/38 \$4847.00  
Shelby Cnty Judge of Probate, AL  
08/22/2006 03:30:08PM FILED/CERT

**3.1 Grant of Security Interest.** Borrower (the "Borrower" for purposes of the Uniform Commercial Code), in consideration of Lender's (the "secured party" for purposes of the Uniform Commercial Code) making the Loan as aforesaid and for other good and valuable consideration, and to secure the prompt payment of same, with the interest thereon, and any extensions, renewals, modifications and refinancings of same, and any charges herein incurred by Lender on account of Borrower, including but not limited to attorneys' fees, and any and all Other Indebtedness, and further to secure the performance of the covenants, conditions and agreements hereinafter set forth and set forth in the Note, in the other Loan Documents, and in the Other Indebtedness Instruments, does hereby assign and grant to Lender title to and a security interest in such portions of the Mortgaged Property the security interest in and disposition of which is governed by the Uniform Commercial Code (the "**Collateral**").

**3.2 Definitions.** All terms used herein which are defined in the Alabama Uniform Commercial Code (the "**Uniform Commercial Code**") shall have the same meaning herein as in the Uniform Commercial Code unless otherwise indicated herein.

**3.3 Financing Statements.** No financing statement covering any Collateral or any proceeds thereof is on file in any public office, except for financing statements specifically set forth on an addendum attached hereto, if any, and except for the financing statements executed by Borrower and Lender. At the Lender's request, the Borrower will join with Lender in executing one or more financing statements pursuant to the Uniform Commercial Code in form satisfactory to the Lender, and will pay the cost of filing the same in all public offices wherever filing is deemed by the Lender to be necessary or desirable. The Borrower authorizes the Lender to prepare and to file financing statements covering the Collateral signed only by the Lender and to sign the Borrower's signature to such financing statements in jurisdictions where Borrower's signature is required. The Borrower promises to pay to the Lender the fees incurred in filing the financing statements, including but not limited to mortgage recording taxes payable in connection with filings on fixtures, which fees shall become part of the indebtedness secured hereby.

**3.4 Representations of Borrower (Collateral).** With respect to all of the Collateral, Borrower represents and warrants that:

- (a) The Collateral is used or bought primarily for business purposes;
- (b) If the Loan is a Term Loan, the Collateral is being acquired and/or installed with the proceeds of the Note which Lender may disburse directly to the seller, contractor, or subcontractor;
- (c) All the Collateral will be kept at the address of Borrower shown in Paragraph 5.07(a) or, if not, at the real property described in **Exhibit A** hereto. Borrower promptly shall notify Lender of any change in the location of the Collateral. Except for transactions in the ordinary course of Borrower's business, Borrower, its agents or employees, will not remove the Collateral from said location without the prior written consent of the Lender;



- (d) If certificates of title are issued or outstanding with respect to any of the Collateral, the Borrower shall cause the Lender's interest to be properly noted thereon; and
- (e) Borrower's name has always been as set forth on the first page of this Mortgage, except as otherwise disclosed in writing to the Lender. Borrower promptly shall advise the Lender in writing of any change in Borrower's name.

**3.5 Assignment of Liabilities.** If at any time or times by sale, assignment, negotiation, pledge, or otherwise, Lender transfers any or all of the indebtedness or instruments secured hereby, such transfer shall, unless otherwise specified in writing, carry with it Lender's rights and remedies hereunder with respect to such indebtedness or instruments transferred, and the transferee shall become vested with such rights and remedies whether or not they are specifically referred to in the transfer. If and to the extent Lender retains any of such indebtedness or instruments, Lender shall continue to have the rights and remedies herein set forth with respect thereto.

**3.6 No Obligation of Lender Under Assigned Contracts.** The Lender shall not be obligated to perform or discharge, nor does it hereby undertake to perform or discharge, any obligation, duty or liability under any contracts or agreements relating to the Mortgaged Property, and the Borrower, shall and does hereby agree to indemnify and hold the Lender harmless of and from any and all liability, loss or damage which it may or might incur under any such contracts or agreements or under or by reason of the assignment thereof and of and from any and all claims and demands whatsoever which may be asserted against it by reason of any alleged obligations or undertakings on its part to perform or discharge any of the terms, covenants or agreements contained in said contracts or agreements. Should the Lender incur any such liability, loss or damage, under said contracts or agreements or under or by reason of the assignment thereof, or in the defense of any claims or demands asserted against the Lender in connection with any one or more of said contracts or agreements, the Borrower agrees to reimburse the Lender for the amount thereof, including costs, expenses and reasonable attorneys' fees immediately upon demand, and until the same are fully reimbursed by the Borrower, all such costs, expenses and attorneys' fees shall be secured by the assignment hereunder and by this Mortgage.

**3.7 Default (Security Agreement).** Upon the occurrence of any Event of Default, as described in Paragraph 4.01 of this Mortgage, the Lender shall have all rights and remedies set forth in Article IV or elsewhere in this Mortgage.

## ARTICLE IV

### EVENTS OF DEFAULT AND REMEDIES

**4.1 Event of Default.** The term "Event of Default," wherever used in this Mortgage, shall mean the occurrence or existence of any one or more of the following events or circumstances:

- (a) Failure by the Borrower to pay as and when due and payable any installment of principal, interest or escrow deposit, or other charge payable under the Note, this Mortgage or under any other Loan Document; or



- (b) Failure by the Borrower to duly observe any other covenant, condition or agreement of this Mortgage, of the Note, of any of the other Loan Documents, or of any of the Other Indebtedness Instruments, or the occurrence of any other Event of Default under the Loan Agreement, any of the other Loan Documents or Other Indebtedness Instruments; or
- (c) The filing by the Borrower or any guarantor of any indebtedness secured hereby or of any of Borrower's obligations hereunder, of a voluntary petition in bankruptcy or the Borrower's, or any such guarantor's adjudication as a bankrupt or insolvent, or the filing by the Borrower or any such guarantor of any petition or answer seeking or acquiescing in any reorganization, arrangement, composition, readjustment, liquidation, dissolution or similar relief for itself under any present or future federal, state or other statute, law or regulation relating to bankruptcy, insolvency or other relief for Borrowers, or the Borrower's or any such guarantor's seeking or consenting to or acquiescence in the appointment of any trustee, receiver or liquidator of the Borrower or any such guarantor or of all or any substantial part of the Mortgaged Property or of any or all of the rents, revenues, issues, earnings, profits or income thereof, or of any interest or estate therein, or the making of any general assignment for the benefit of creditors or the admission in writing of its inability to pay its debts generally as they become due; or
- (d) The entry by a court of competent jurisdiction or any order, judgment, or decree approving a petition filed against the Borrower or any guarantor of any of the indebtedness secured hereby or of any of Borrower's obligations hereunder, seeking any reorganization, arrangement, composition, readjustment, liquidation, dissolution or similar relief under any present or future federal, state or other statute, law or regulation relating to bankruptcy, insolvency or other relief for Borrowers, which order, judgment or decree remains unvacated and unstayed for an aggregate of thirty (30) days (whether or not consecutive) from the date of entry thereof, or the appointment of any trustee, receiver or liquidator of the Borrower or any such guarantor or of all or any substantial part of the Mortgaged Property or of any or all of the rents, revenues, issues, earnings, profits or income thereof, or of any interest or estate therein, without the consent or acquiescence of the Borrower and/or any such guarantor which appointment shall remain unvacated and unstayed for an aggregate of thirty (30) days (whether or not consecutive); or
- (e) The filing or enforcement of any other mortgage, lien or encumbrance on the Mortgaged Property or any part thereof, or of any interest or estate therein; or
- (f) If any portion of the Mortgaged Property is a leasehold estate, the occurrence of a default under such lease or other instrument creating the estate.

**4.2 Acceleration of Maturity.** If an Event of Default shall have occurred, and, in the case of an Event of Default under paragraphs 4.1(a) or (b) above, the continuation thereof beyond any applicable cure or grace period specifically provided for in the Loan Agreement, the entire balance of the indebtedness (including but not limited to the Loan and the Other Indebtedness)



secured hereby (or such parts as Lender may elect) with interest accrued thereon (or such parts as Lender may elect) shall, at the option of the Lender, become due and payable without notice or demand, time being of the essence. Any omission on the part of the Lender to exercise such option when entitled to do so shall not be considered as a waiver of such right.

#### **4.3 Right of Lender to Enter and Take Possession.**

- (a) If an Event of Default shall have occurred and be continuing beyond any applicable cure or grace period, the Borrower, upon demand of the Lender, shall forthwith surrender to the Lender the actual possession of the Mortgaged Property, and if and to the extent permitted by law, the Lender or its agents may enter and take and maintain possession of all the Mortgaged Property, together with all the documents, books, records, papers and accounts of the Borrower or then owner of the Mortgaged Property relating thereto, and may exclude the Borrower and its agents and employees wholly therefrom.
- (b) Upon every such entering upon or taking of possession, the Lender, as attorney-in-fact or agent of the Borrower, or in its own name as mortgagee and under the powers herein granted, may hold, store, use, operate, manage and control the Mortgaged Property (or any portion thereof selected by Lender) and conduct the business thereof either personally or by its agents, and, from time to time (i) make all necessary and proper maintenance, repairs, renewals, replacements, additions, betterments and improvements thereto and thereon and purchase or otherwise acquire additional fixtures, personalty and other property; (ii) insure or keep the Mortgaged Property (or any portion thereof selected by Lender) insured; (iii) manage and operate the Mortgaged Property (or any portion thereof selected by Lender) and exercise all the rights and powers of the Borrower in its name or otherwise, with respect to the same, including legal actions for the recovery of rent, legal dispossessory actions against tenants holding over and legal actions in distress of rent, and with full power and authority to cancel or terminate any lease or sublease for any cause or on any ground which would entitle the Borrower to cancel the same, and to elect to disaffirm any lease or sublease made subsequent to this Mortgage or subordinated to the lien hereof; (iv) enter into any and all agreements with respect to the exercise by others of any of the powers herein granted the Lender, all as the Lender from time to time may determine to be to its best advantage; and the Lender may collect and receive all the income, revenues, rents, issues and profits of the Mortgaged Property (or any portion thereof selected by Lender), including those past due as well as those accruing thereafter, and, after deducting (aa) all expenses of taking, holding, managing, and operating the Mortgaged Property (including compensation for the services of all persons employed for such purposes), (bb) the cost of all such maintenance, repairs, renewals, replacements, additions, betterments, improvements and purchases and acquisitions, (cc) the cost of such insurance, (dd) such taxes, assessments and other charges prior to this Mortgage as the Lender may determine to pay, (ee) other proper charges upon the Mortgaged Property or any part thereof, and (ff) the reasonable compensation, expenses and disbursements of the attorneys and agents of the Lender, Lender shall apply the remainder of the moneys so received by the Lender, first to the payment of accrued interest under the Note; second to the payment of tax deposits required



in Paragraph 1.04; third to the payment of any other sums required to be paid by Borrower under this Mortgage or under the other Loan Documents; fourth to the payment of overdue installments of principal on the Note; fifth to the payment of any sums due under Other Indebtedness Instruments, whether principal, interest or otherwise; and the balance, if any, as otherwise required by law.

- (c) Whenever all such Events of Default have been cured and satisfied, the Lender may, at its option, surrender possession of the Mortgaged Property to the Borrower, or to whomsoever shall be entitled to possession of the Mortgaged Property as a matter of law. The same right of taking possession, however, shall exist if any subsequent Event of Default shall occur and be continuing.

#### **4.4 Receiver.**

- (a) If an Event of Default shall have occurred and be continuing, the Lender, upon application to a court of competent jurisdiction, shall be entitled, without notice and without regard to the adequacy of any security for the indebtedness hereby secured or the solvency of any party bound for its payment, to the appointment of a receiver to take possession of and to operate the Mortgaged Property and to collect the rents, profits, issues, royalties and revenues thereof.
- (b) The Borrower shall pay to the Lender upon demand all costs and expenses, including receiver's fees, attorneys' fees, costs and agent's compensation, incurred pursuant to the provisions contained in this Paragraph 4.04; and all such expenses shall be secured by this Mortgage.

**4.5 Lender's Power of Enforcement.** If an Event of Default shall have occurred and be continuing after any applicable cure or grace period specifically provided for in the Loan Agreement, the Lender may, either with or without entry or taking possession as hereinabove provided or otherwise, proceed by suit or suits at law or in equity or any other appropriate proceeding or remedy (a) to enforce payment of the Loan; (b) to foreclose this Mortgage; (c) to enforce or exercise any right under any Other Indebtedness Instrument; and (d) to pursue any other remedy available to Lender, all as the Lender may elect.

**4.6 Rights of a Secured Party.** Upon the occurrence of an Event of Default and the continuation thereof beyond any applicable cure or grace period specifically provided for under the Loan Agreement, the Lender, in addition to any and all remedies it may have or exercise under this Mortgage, the Note, any of the other Loan Documents, the Other Indebtedness Instruments or under applicable law, may immediately and without demand exercise any and all of the rights of a secured party upon default under the Uniform Commercial Code, all of which shall be cumulative. Such rights shall include, without limitation:

- (a) The right to take possession of the Collateral without judicial process and to enter upon any premises where the Collateral may be located for the purposes of taking possession of, securing, removing, and/or disposing of the Collateral without interference from Borrower and without any liability for rent, storage, utilities or other sums;
- (b) The right to sell, lease, or otherwise dispose of any or all of the Collateral, whether in its then condition or after further processing or preparation, at public



or private sale; and unless the Collateral is perishable or threatens to decline speedily in value or is of a type customarily sold on a recognized market, Lender shall give to Borrower at least ten (10) days' prior notice of the time and place of any public sale of the Collateral or of the time after which any private sale or other intended disposition of the Collateral is to be made, all of which Borrower agrees shall be reasonable notice of any sale or disposition of the Collateral;

- (c) The right to require Borrower, upon request of Lender, to assemble and make the Collateral available to Lender at a place reasonably convenient to Borrower and Lender; and
- (d) The right to notify account Borrowers, and demand and receive payment therefrom.

To effectuate the rights and remedies of Lender upon default, Borrower does hereby irrevocably appoint Lender attorney-in-fact for Borrower, with full power of substitution to sign, execute, and deliver any and all instruments and documents and do all acts and things to the same extent as Borrower could do, and to sell, assign, and transfer any collateral to Lender or any other party.

**4.7 Power of Sale.** If an Event of Default shall have occurred that continues beyond any applicable cure or grace period specifically provided for under the Loan Agreement, Lender may sell the Mortgaged Property in accordance with applicable state law to the highest bidder at public auction in front of the courthouse door in the county or counties, as may be required, where the Mortgaged Property is located, either in person or by auctioneer, after having first given notice of the time, place and terms of sale, together with a description of the property to be sold, by publication once a week for three (3) successive weeks prior to said sale in some newspaper published in said county or counties, as may be required, and, upon payment of the purchase money, Lender or any person conducting the sale for Lender is authorized to execute to the purchaser at said sale a deed to the Mortgaged Property so purchased. Lender may bid at said sale and purchase the Mortgaged Property, or any part thereof, if the highest bidder therefor. At the foreclosure sale the Mortgaged Property may be offered for sale and sold as a whole without first offering it in any other manner or may be offered for sale and sold in any other manner as Lender may elect. The provisions of Paragraph 4.06 of this Mortgage shall apply with respect to Lender's enforcement of rights or interests in personal property which constitutes Mortgaged Property hereunder.

**4.8 Application of Foreclosure or Sale Proceeds.** The proceeds of any foreclosure sale pursuant to Paragraph 4.07, or any sale pursuant to Paragraph 4.06, shall be applied as follows:

- (a) First, to the costs and expenses of (i) retaking, holding, storing and processing the Collateral and preparing the Collateral or the Mortgaged Property (as the case may be) for sale, and (ii) making the sale, including a reasonable attorneys' fee for such services as may be necessary in the collection of the indebtedness secured by this Mortgage or the foreclosure of this Mortgage;
- (b) Second, to the repayment of any money, with interest thereon to the date of sale at the applicable rate or rates specified in the Note, this Mortgage, the other Loan Documents or the Other Indebtedness Instruments, as applicable, which Lender



may have paid, or become liable to pay, or which it may then be necessary to pay for taxes, insurance, assessments or other charges, liens, or debts as hereinabove provided, and as may be provided in the Note or the other Loan Documents, such repayment to be applied in the manner determined by Lender;

- (c) Third, to the payment of the indebtedness (including but not limited to the Loan and the Other Indebtedness) secured hereby, with interest to date of sale at the applicable rate or rates specified in the Note, this Mortgage, the other Loan Documents or the Other Indebtedness Instruments, as applicable, whether or not all of such indebtedness is then due;
- (d) Fourth, the balance, if any, shall be paid as provided by law.

**4.9 Lender's Option on Foreclosure.** At the option of the Lender, this Mortgage may be foreclosed as provided by law or in equity, in which event a reasonable attorneys' fee shall, among other costs and expenses, be allowed and paid out of the proceeds of the sale. In the event Lender exercises its option to foreclose this Mortgage in equity, Lender may, at its option, foreclose this Mortgage subject to the rights of any tenants of the Mortgaged Property, and the failure to make any such tenants parties defendants to any such foreclosure proceeding and to foreclose their rights will not be, nor be asserted to be by the Borrower, a defense to any proceedings instituted by the Lender to collect the sums secured hereby, or to collect any deficiency remaining unpaid after the foreclosure sale of the Mortgaged Property.

**4.10 Waiver of Exemption.** Borrower waives all rights of exemption pertaining to real or personal property as to any indebtedness secured by or that may be secured by this Mortgage, and Borrower waives the benefit of any statute regulating the obtaining of a deficiency judgment or requiring that the value of the Mortgaged Property be set off against any part of the indebtedness secured hereby.

**4.11 Suits to Protect the Mortgaged Property.** The Lender shall have power (a) to institute and maintain such suits and proceedings as it may deem expedient to prevent any impairment of the Mortgaged Property by any acts which may be unlawful or in violation of this Mortgage; (b) to preserve or protect its interest in the Mortgaged Property and in the income, revenues, rents and profits arising therefrom; and (c) to restrain the enforcement of or compliance with any legislation or other governmental enactment, rule or order that may be unconstitutional or otherwise invalid, if the enforcement of or compliance with such enactment, rule or order would impair the security hereunder or be prejudicial to the interest of the Lender.

**4.12 Borrower to Pay the Note on any Default in Payment; Application of Moneys by Lender.** If default shall occur in the payment of any amount due under this Mortgage, the Note, any of the other Loan Documents or any of the Other Indebtedness Instruments, or if any other Event of Default shall occur under this Mortgage, then, upon demand of the Lender, the Borrower shall pay to the Lender the whole amount due and payable under the Note and under all Other Indebtedness Instruments; and in case the Borrower shall fail to pay the same forthwith upon such demand, the Lender shall be entitled to sue for and to recover judgment for the whole amount so due and unpaid together with costs, which shall include the reasonable compensation, expenses and disbursements of the Lender's agents and attorneys.

**4.13 Delay or Omission No Waiver.** No delay or omission of the Lender or of any holder of the Note to exercise any right, power or remedy accruing upon any default shall exhaust or



impair any such right, power or remedy or shall be construed to be a waiver of any such default, or acquiescence therein; and every right, power and remedy given by the Note, this Mortgage, any of the other Loan Documents, or the Other Indebtedness Instruments to the Lender may be exercised from time to time and as often as may be deemed expedient by the Lender.

**4.14 No Waiver of One Default to Affect Another.** No waiver of any default hereunder, under any of the other Loan Documents, or under any of the Other Indebtedness Instruments shall extend to or shall affect any subsequent or any other then existing default or shall impair any rights, powers or remedies consequent thereon.

If the Lender (a) grants forbearance or an extension of time for the payment of any indebtedness secured hereby; (b) takes other or additional security for the payment thereof; (c) waives or does not exercise any right granted herein, in the Note, in any of the other Loan Documents, or in any of the Other Indebtedness Instruments; (d) releases any part of the Mortgaged Property from this Mortgage or otherwise changes any of the terms of this Mortgage, the Note, any of the other Loan Documents or the Other Indebtedness Instruments; (e) consents to the filing of any map, plat, or replat of or consents to the granting of any easement on, all or any part of the Mortgaged Property; or (f) makes or consents to any agreement subordinating the priority of this Mortgage, any such act or omission shall not release, discharge, modify, change, or affect the original liability under this Mortgage, the Note, the other Loan Documents, or the Other Indebtedness Instruments of the Borrower or any subsequent purchaser of the Mortgaged Property or any part thereof, or any maker, co-signer, endorser, surety or guarantor; nor shall any such act or omission preclude the Lender from exercising any right, power or privilege herein granted or intended to be granted in the event of any other default then made or of any subsequent default, nor, except as otherwise expressly provided in an instrument or instruments executed by the Lender shall the provisions of this Mortgage be altered thereby. In the event of the sale or transfer by operation of law or otherwise of all or any part of the Mortgaged Property, the Lender, without notice to any person, corporation or other entity (except notice shall be given to Borrower so long as Borrower remains liable under the Note, this Mortgage or any of the other Loan Documents) hereby is authorized and empowered to deal with any such vendee or transferee with reference to the Mortgaged Property or the indebtedness secured hereby, or with reference to any of the terms or conditions hereof, or of the other Loan Documents, as fully and to the same extent as it might deal with the original parties hereto and without in any way releasing or discharging any of the liabilities or undertakings hereunder.

**4.15 Discontinuance of Proceedings — Position of Parties Restored.** In case the Lender shall have proceeded to enforce any right or remedy under this Mortgage by foreclosure, entry or otherwise, and such proceedings shall have been discontinued or abandoned for any reason, or shall have been determined adversely to the Lender, then and in every such case the Borrower and the Lender shall be restored to their former positions and rights hereunder, and all rights, powers and remedies of the Lender shall continue as if no such proceeding had been taken.

**4.16 Remedies Cumulative.** No right, power, or remedy conferred upon or reserved to the Lender by this Mortgage is intended to be exclusive of any other right, power or remedy, but each and every such right, power and remedy shall be cumulative and concurrent and shall be in addition to any other right, power and remedy given hereunder, or under the Note, any of the



other Loan Documents, the Other Indebtedness Instruments or now or hereafter existing at law or in equity or by statute.

**4.17 Notice of Defaults Under the Loan Documents and Other Credit Arrangements.** Borrower shall give prompt notice to Lender of any defaults by Borrower under this Mortgage or any of the other Loan documents, and of any notice of default received by Borrower under any other credit arrangement of Borrower.

## **ARTICLE V**

### **MISCELLANEOUS**

**5.1 Binding Effect.** Wherever in this Mortgage one of the parties hereto is named or referred to, the heirs, administrators, executors, successors, assigns, distributees, and legal and personal representatives of such party shall be included, and all covenants and agreements contained in this Mortgage by or on behalf of the Borrower or by or on behalf of Lender shall bind and inure to the benefit of their respective heirs, administrators, executors, successors, assigns, distributees, and legal and personal representatives, whether so expressed or not. Notwithstanding the foregoing, the Borrower shall not be entitled to assign any of its rights, titles, and interests hereunder, or to delegate any of its obligations, liabilities, duties, or responsibilities hereunder, and will not permit any such assignment or delegation to occur (voluntarily or involuntarily, or directly or indirectly), without the prior written consent of the Lender.

**5.2 Headings.** The headings of the articles, sections, paragraphs and subdivisions of this Mortgage are for convenience of reference only, are not to be considered a part hereof, and shall not limit or otherwise affect any of the terms hereof. "Herein," "hereby," "hereunder," "hereof," and other equivalent words or phrases refer to this Mortgage and not solely to the particular portion thereof in which any such word or phrase is used, unless otherwise clearly indicated by the context.

**5.3 Gender; Number.** Whenever the context so requires, the masculine includes the feminine and neuter, the singular includes the plural, and the plural includes the singular.

**5.4 Invalid Provisions to Affect No Others.** In case any one or more of the covenants, agreements, terms or provisions contained in this Mortgage, in the Note, in any of the other Loan Documents, or in the Other Indebtedness Instruments shall be invalid, illegal or unenforceable in any respect, the validity of the remaining covenants, agreements, terms or provisions contained herein, and in the Note, in the other Loan Documents and in the Other Indebtedness Instruments shall be in no way affected, prejudiced or disturbed thereby.

**5.5 Loan Documents.** Wherever reference is made herein to this Mortgage, the Note, the Loan Documents, or the Other Indebtedness Instruments, such reference shall include all renewals, extensions, modifications and refinancings thereof.

**5.6 Conflict in Loan Documents.** In the event of conflict in the terms of any provision in this Mortgage, the Note, any of the other Loan documents, or the Other Indebtedness Instruments, the terms of the provision most favorable to the Lender shall apply.



**5.7 Instrument Under Seal.** This Mortgage is given under the seal of all parties hereto, and it is intended that this Mortgage is and shall constitute and have the effect of a sealed instrument according to law.

**5.8 Addresses and Other Information.** The following information is provided in order that this Mortgage shall comply with the requirements of the Uniform Commercial Code, as enacted in the State of Alabama, for instruments to be filed as financing statements:

(a) **Name of Borrower (Borrower):** **Inverness Holdings, LLC**

**Address of Borrower:** 1 Country Club Drive  
Birmingham, AL 35242

(b) **Name of Lender (Secured Party):** **COMPASS BANK**

**Address of Lender:** Compass Bank  
P.O. Box 10566  
Birmingham, Alabama 35296  
Attention: Corporate Banking Loan  
Department



20060822000410730 25/38 \$4847.00  
Shelby Cnty Judge of Probate, AL  
08/22/2006 03:30:08PM FILED/CERT



**Record Owner of Real Estate  
described on Exhibit A hereto:                      Borrower**

**5.9      Applicable Law.** This Mortgage shall be governed by the laws of the State of Alabama.

**[The remainder of this page intentionally left blank.]**



20060822000410730 26/38 \$4847.00  
Shelby Cnty Judge of Probate, AL  
08/22/2006 03:30:08PM FILED/CERT



IN WITNESS WHEREOF, Borrower has caused this Mortgage to be executed and effective as of the day and year first above written, although actually executed on the date or dates reflected below.

BORROWER (Mortgagor, Borrower):

INVERNESS HOLDINGS, LLC


WITNESS:

[Signature]

By: [Signature]  
Its: Manager

STATE OF ALABAMA

COUNTY OF Jefferson

  
20060822000410730 27/38 \$4847.00  
Shelby Cnty Judge of Probate, AL  
08/22/2006 03:30:08PM FILED/CERT

I, the undersigned, Notary Public in and for said County in said State, hereby certify that William A. Ochsenhirt, whose name as Manager of Inverness Holdings, LLC, a limited liability company, is signed to the foregoing instrument and who is known to me, acknowledged before me on this day that, being informed of the contents of the instrument, William A. Ochsenhirt, as such Manager and with full authority, executed the same voluntarily for and as the act of said company.

Given under my hand this the 18<sup>th</sup> day of August, 2006.

[Signature]  
Notary Public

[NOTARIAL SEAL]

My commission expires: 12/04/06





20060822000410730 28/38 \$4847.00  
Shelby Cnty Judge of Probate, AL  
08/22/2006 03:30:08PM FILED/CERT

## EXHIBIT A

### DESCRIPTION OF MORTGAGED PROPERTY

The following property situated in Shelby County, Alabama:

#### LEGAL DESCRIPTION OF PARCEL - 1 OF THE INVERNESS GOLF COURSE

Being situated in Sections 2, 10 & 11, Township 19 South, Range 2 West, Shelby County, Alabama and being more particularly described as follows; Commence at the Southeast corner of the Southeast 1/4 of the Northeast 1/4 of Section 10, Township 19 South, Range 2 West, Shelby County, Alabama and run N00°46'50"W along the East line of same 346.35 feet to the Point of Beginning of herein described parcel, said Point of Beginning being on the North line of Woodford, 1st. Addition, as recorded in Map Book 10, Page 38 in the Probate Office of Shelby County, Alabama; thence run S89°18'50"W along the Northerly lines of said Woodford, 1st. Addition and Woodford, Amended map recorded in Map Book 8, Pages 51 A, B, C & D in the Probate Office of Shelby County, Alabama a distance of 161.86 feet; thence continue along the boundary of said Woodford subdivision the following courses; N69°19'38"W 520.12 feet; thence N11°29'34"E 229.96 feet; thence N64°24'48"W 75.23 feet; thence N05°46'38"W 116.33 feet; thence N62°47'14"E 53.77 feet; thence N86°25'47"E 114.91 feet; thence S78°24'52"E 107.33 feet; thence N87°42'10"E 360.94 feet to a point on the Southwesterly Right of Way of Woodford Drive; thence run S33°14'24"E along said Right of Way 83.69 feet; thence run S56°44'16"E along said Right of Way 140.35 feet to the Northwest corner of Lot 42, Block 2 of Kirkwall Subdivision, as recorded in Map Book 6, Page 152 in the Probate Office of Shelby County, Alabama; thence the following courses along the boundary of said Kirkwall Subdivision; thence S13°58'15"W 185.50 feet; thence S81°00'28"E 640.40 feet; thence N00°46'11"E 292.99 feet; thence N25°27'46"E 600.91 feet; thence N82°08'06"W 131.65 feet; thence N00°01'40"E 176.91 feet; thence N43°29'08"E 551.62 feet; thence N87°25'43"E 110.22 feet; thence N42°29'51"E 162.79 feet; thence N09°08'00"E 628.08 feet; thence N19°08'23"E 819.74 feet to the Northeast corner of Lot 1, Block 2 of said Kirkwall Subdivision; thence continue N18°24'45"E 64.95 feet to a point on the Southerly Right of Way of Inverness Parkway, said point being a point on a curve to the left, having a radius of 805.00 feet and a central angle of 4°28'44"; thence run S73°49'37"E along the chord of said curve a distance of 62.91 feet to the Point of Compound Curve to the left, having a radius of 1805.00 feet and a central angle of 2°35'14"; thence run S77°21'36"E along the chord of said Curve 81.50 feet; thence run S12°00'48"W along the Westerly boundary of the Inverness Racquet Club and the Westerly line of the First Addition to Selkirk subdivision, as recorded in Map Book 7, Page 149 in the Probate Office of Shelby County, Alabama 889.24 feet; thence the following courses along the Westerly boundary of said First Addition to Selkirk, S07°42'08"W 701.84 feet; thence S49°40'36"W 255.50 feet; thence S31°42'33"W 399.74 feet to an angle point of Lot 15 of said Woodford, 1st. Addition; thence the following courses along the Easterly and Southerly boundries of said subdivision, S61°05'08"W 102.94 feet; thence S21°19'58"W 671.03 feet; thence S06°23'37"E 428.03 feet; thence S40°41'49"W 131.46 feet; thence S89°17'25"W 161.91 feet; thence N07°24'17"W 153.18 feet; thence S89°18'50"W 719.70 feet to the Point of Beginning.

#### LEGAL DESCRIPTION OF PARCEL - 2 OF THE INVERNESS GOLF COURSE

Being situated in Sections 2 & 11, Township 19 South, Range 2 West, Shelby County, Alabama and being more particularly described as follows; Commence at the Southwest corner of Section 2, Township 19 South, Range 2 West, Shelby County, Alabama and run S87°38'51"E 602.86 feet to a point on the Easterly line of Woodford subdivision, Block 8, Amended map recorded



in Map Book 8, Pages 51 A,B,C & D in the Probate Office of Shelby County, Alabama; thence the following coursed along said boundary of Woodford Subdivision, N19°06'14"E 183.60 feet; thence N22°39'10"E 924.29 feet; thence N59°40'04"E 376.84 feet; thence N45°59'55"E 36.29 feet to the Northeast corner of Lot 33, of said Woodford, Block 8; thence run N62°28'06"E 20.12 feet to a point on the Southwesterly Right of Way of Inverness Parkway as recorded in Map Book 12, Page 83 in the Probate Office of Shelby County, Alabama, said point being on a curve to the left, having radius of 805.00 feet and a central angle of 16°32'40"; thence run S35°48'14"E along the chord of said curve 231.64 feet; thence run S45°55'26"W 65.16 feet to the Northwest corner of Lot 2, Block 1 of Kirkwall Subdivision, as recorded in Map Book 6, Page 152 in the Probate Office of Shelby County, Alabama; thence the following courses along the Westerly boundary of said subdivision, S48°49'46"W 379.71 feet; thence S22°36'46"W 574.01 feet; thence S25°36'45"W 720.21 feet; thence S05°24'23"E 155.07 feet; thence S07°42'25"W 517.16 feet; thence S25°12'37"W 810.70 feet; thence S63°08'44"W 31.21 feet to the Southwesterly corner of Lot 32, Block 1 of said Kirkwall Subdivision, said corner being on the Northerly Right of Way of Kirkwall Lane and Woodford Drive; thence run N70°15'33"W along said Northerly Right of Way of Woodford Drive 123.90 feet to the Southeast corner of Lot 1, Block 8 of Woodford Subdivision; thence the following courses along the Easterly line of said subdivision, N15°52'18"E 802.80 feet; thence N12°04'14"E 629.09 feet; thence N19°06'14"E 419.51 feet to the Point of Beginning.

LEGAL DESCRIPTION OF PARCEL - 1A / INVERNESS RACQUET CLUB

Being situated in Section 2, Township 19 South, Range 2 West, Shelby County, Alabama and being more particularly described as follows;  
Commence at the Southeast corner of the Southeast 1/4 of the Southwest 1/4 of Section 2, Township 19 South, Range 2 West, Shelby County, Alabama and run N84°58'59"W along the South line of said 1/4 - 1/4 section 16.04 feet; thence run N02°36'46"E 192.11 feet to the Northeasterly corner of Lot 1-A of a resurvey of Lots 1 & 2 of Selkirk Subdivision, as recorded in Map Book 7, Page 131 in the Probate Office of Shelby County, Alabama; thence run N40°17'12"W along the Northeasterly line of said lot 141.34 feet to the Northwesterly corner of same; thence run S34°49'55"W along the Northwesterly line of said lots 205.42 feet to the Point of Beginning of herein described parcel; thence run S36°35'37"W along said Northwesterly line of Lot 2-A of said resurvey and Lot 3, Block 2 of Selkirk Subdivision as recorded in Map Book 6, Page 163 in the Probate Office of Shelby County, Alabama, 30.04 feet to the Northeasterly corner of Lot 13, Block 2 of said Selkirk Subdivision; thence the following courses along the Northeasterly line of Block 2 of said subdivision, N54°30'06"W 252.66 feet; thence N06°24'53"W 40.05 feet; thence N54°29'28"W 360.46 feet to the Northwesterly corner of Lot 17, Block 2 of said subdivision; thence run N12°00'48"E along the Easterly line of Parcel - 1 of Inverness Golf Course 414.86 feet to a point on the Southerly Right of Way of Inverness Parkway, said point being on a curve to the left, having a radius of 1805.00 feet and a central angle of 12°02'10"; thence run S84°40'18"E along the chord of said curve 378.48 feet to the Point of Tangent; thence run N89°25'30"E along said tangent of Right of Way 312.62 feet to the Point of Curve of a curve to the right, having a radius of 695.00 feet and a central angle of 3°17'28"; thence run S88°58'59"E along the chord of said curve 39.92 feet to a point on curve, being the Northwesterly corner of Inverness Parcel 12, as recorded in Map Book 29, Page 150 in the Probate Office of Shelby County, Alabama; thence run S02°38'51"W along the Westerly



line of said Parcel 12, 345.29 feet to the Southwesterly corner of same and the Northwesterly corner of Inverness Parcel 11-B; thence run S34°49'55"W along the Northwesterly line of said Parcel 11-B and Lots 1-A & 2-A of said resurvey of Lots 1 & 2 of Selkirk Subdivision, 487.19 feet to the Point of Beginning.

LEGAL DESCRIPTION OF PARCEL - 3 OF THE INVERNESS GOLF COURSE

Part of Section 2, Township 19 South, Range 2 West, Shelby County, Alabama and being more particularly described as follows; Commence at the Southwest corner of the Northeast 1/4 of Section 2, Township 19 South, Range 2 West, Shelby County, Alabama and run N00°48'00"W along the West line of said quarter section 70.95 feet to the Point of Beginning of herein described parcel; thence run N47°00'34"E 354.11 feet to the N.W. corner of Cambrian Wood Condominiums as recorded in Map Book 6, Page 62 in the Probate Office of Shelby County, Alabama thence run S12°55'02"E 685.57 feet to the Southwest corner of said survey; thence run N83°27'29"E 578.31 feet; thence run S81°55'41"E 5.84 feet to the Southeast corner of said survey; thence run S18°16'32"E 6.71 feet to a point on the edge of water of an existing lake; thence the following courses along the normal pool edge of water of said lake, S25°33'07"W 16.74 feet; thence S58°47'33"W 20.44 feet; thence S50°24'50"W 15.91 feet; thence S24°07'12"W 36.46 feet; thence S28°25'40"W 22.58 feet; thence S29°11'18"W 24.93 feet; thence S10°53'50"E 20.51 feet; thence S37°28'33"E 11.39 feet; thence S88°32'17"E 10.87 feet; thence N80°55'01"E 10.89 feet; thence S87°55'42"E 18.00 feet; thence S59°07'16"E 8.89 feet; thence S78°39'45"E 9.08 feet; thence N71°55'03"E 9.96 feet; thence S83°15'02"E 21.58 feet; thence S79°55'50"E 19.96 feet; thence N88°58'45"E 15.27 feet; thence N32°48'39"E 19.77 feet; thence N41°36'44"E 16.53 feet; thence N60°35'27"E 14.36 feet; thence N75°58'34"E 14.33 feet; thence N79°41'58"E 37.40 feet; thence N42°19'16"E 5.31 feet; thence N18°46'44"W 13.58 feet; thence N01°10'13"E 25.19 feet; thence N14°01'02"E 12.89 feet; thence N38°29'30"E 15.90 feet; thence N48°34'21"E 13.55 feet; thence N53°57'12"E 39.75 feet; thence N62°10'42"E 39.57 feet; thence N60°46'45"E 41.87 feet; thence N75°24'09"E 32.65 feet to an angle point on the Westerly line of Lot 5, Block 2 of Kerry Downs Subdivision, as recorded in Map Book 5, Pages 135 & 136 in the Probate Office of Shelby County, Alabama; thence the following courses along the Westerly line of said Kerry Downs Subdivision, S00°00'34"E 146.90 feet; thence S34°53'13"W 50.09 feet; thence S64°15'51"W 160.76 feet; thence S00°26'03"W 669.36 feet; thence S39°13'55"W 646.66 feet to the Southwesterly corner of Lot 9, Block 7 of said Kerry Downs Subdivision; thence run S33°45'18"E along the South line of said Lot 9, 24.57 feet to a point on the Northwesterly Right of Way of Kerry Downs Drive, said point being on a curve to the left, having a radius of 430.00 feet and a central angle of 13°33'22"; thence run S49°28'01"W along the chord of said curve 101.50 feet to the Point of Tangent; thence run S42°41'20"W along tangent of said Right of Way 125.39 feet to an intersection of said Right of Way with the Northerly Right of Way of Inverness Parkway, said intersection point being on a curve to the left having a radius of 755.00 feet and a central angle of 14°37'38"; thence run N57°18'41"W along the chord of said curve 192.22 feet to a point on said curve, being the Southeasterly corner of Lot 40 of Cobblestone Square Subdivision, as recorded in Map Book 16, Page 153 in the Probate Office of Shelby County, Alabama; Thence the following courses along the Easterly line of said subdivision, N33°52'33"E 362.92 feet; thence N56°06'01"W 91.21 feet; thence N00°04'03"E 231.24 feet to an angle point on Lot 26 of said Subdivision; thence run N75°25'41"W along the Northerly line of said Cobblestone Square 641.38 feet to the Northwesterly corner of Lot 18; thence run along the Northwesterly line of said subdivision the following courses,





20060822000410730 31/38 \$4847.00  
Shelby Cnty Judge of Probate, AL  
08/22/2006 03:30:08PM FILED/CERT

S22°28'43"W 303.26 feet; thence S36°19'03"W 472.35 feet to the Southwesterly corner of Lot 5, being a point on a curve to the right, on the Northerly Right of Way of Inverness Parkway, said curve having a radius of 1745.00 feet and a central angle of 6°33'19"; thence run N79°20'38"W along the chord of said curve 199.54 feet to the Point of Compound Curve of a curve to the right, said curve having a radius of 745.00 feet and a central angle of 5°51'09"; thence run N73°08'24"W along the chord of said curve 76.06 feet to a point on curve and an angle point of said Right of Way; thence run N19°47'10"E 20.00 feet to the Southeasterly corner of Stoneridge, Phase I, as recorded in Map Book 6, Page 153 in the Probate Office of Shelby County, Alabama; thence run N38°42'48"E along the Southeasterly line of said subdivision 528.62 feet; thence run N24°47'46"E continuing along said Southeasterly line of Stoneridge, Phase I and the Town of Adam Brown, Phase 2, as recorded in Map Book 9, Page 89 in the Probate Office of Shelby County, Alabama, 728.10 feet to the Northeast corner of same; thence run N61°19'31"W along the North line of said Town of Adam Brown, Phase 2, 200.00 feet to the Northwest corner of same; thence run S44°19'08"W along the Northwesterly line of the Town of Adam Brown, as recorded in Map Book 6, Page 25 in the Probate Office of Shelby County, Alabama 385.92 feet; thence run S36°21'07"W continuing along the Northwesterly line of said Town of Adam Brown and Stoneridge, Phase I, 842.71 feet to a point on the Northerly Right of Way of Inverness Parkway, then run S49°50'13"W along an offset in said Right of Way 20.00 feet to a Point on a curve on said Right of Way, having a radius of 745.00 feet and a central angle of 23°35'22"; thence run N28°22'06"W along the chord of said curve 304.57 feet to a point on said curve, being the Southeastly corner of Lot 16, of Country Club Village, as recorded in Map Book 16, Page 47 in the Probate Office of Shelby County, Alabama; thence the following courses along the Southeasterly line of said subdivision, S79°40'30"E 102.86 feet; thence N34°30'47"E 182.24 feet; thence N23°43'21"E 142.87 feet; thence N21°12'44"E 226.80 feet; thence N27°35'25"E 185.01 feet; thence N52°51'52"E 159.12 feet; thence N66°36'50"E 84.54 feet; thence N47°13'26"E 200.67 feet; thence N26°04'07"E 78.23 feet to a point on the Southerly Right of Way of Country Club Road, said point being on a curve to the right, having a radius of 357.48 feet and a central angle of 4°42'53"; thence run S61°59'16"E along the chord of said curve 29.41 feet to the Point of Tangent; thence run S59°37'49"E 47.73 feet along said Right of Way to the Point of Curve of a curve to the left, said curve having a radius of 212.90 feet and a central angle of 24°07'58"; thence run S71°41'48"E along the chord of said curve 89.01 feet to a point on curve; thence run N10°24'52"E across the Right of Way of Country Club Road 60.22 feet to a point on the Northerly Right of Way of said road; thence run N47°00'34"E along the Southeasterly line of the 10th Fairway 333.63 feet to the Point of Beginning.

#### LEGAL DESCRIPTION OF PARCEL - 4 OF THE INVERNESS GOLF COURSE

Part of Section 2, Township 19 South, Range 2 West, Shelby County, Alabama and being more particularly described as follows; Commence at the Southwest corner of the Northeast 1/4 of Section 2, Township 19 South, Range 2 West, Shelby County, Alabama and run N00°54'12"W along the West line of same 70.83 feet to the Point of Beginning of herein described parcel, said point being on the Northwest line of Parcel - 3 of the Inverness Golf Course; thence S47°00'34"W, 333.46 feet along said common line with Parcel - 3 to a point on the Northerly Right of Way of Country Club Road, said point being a point on curve of a curve to the right, having a radius of 152.90 feet and a central angle of 25°46'36";



thence N72°31'07"W along the chord of said curve 68.21 feet to the Point of Tangent; thence continue along said Right of Way N59°37'49"W 47.73 feet to the Point of Curve of a curve to the left, having a radius of 417.48 feet and a central angle of 3°59'33"; thence N61°37'36"W along the chord of said curve 29.08 feet to a point on curve; thence N34°33'55"E along the Southeasterly line of Parcel - 4A and Parcel 27-A 1021.78 feet; thence N74°20'32"E continuing along the Southeasterly line of Parcel 27-A 641.43 feet to a point on the mean edge of water of Lake Heather; thence N65°41'36"E running across Lake Heather, 451.04 feet to the Southwesterly corner of Lot 13, of Heather Point Subdivision, as recorded in Map Book 10, Page 39 in the Probate Office of Shelby County, Alabama; thence S47°16'07"E along the Southerly line of said Lot 13, 34.18 feet to an angle point; thence N85°45'15"E continuing along said Southerly line of Lots 13 and 14 a distance of 635.52 feet to a point on the Westerly Right of Way of Cameron Road and the Southeasterly corner of said Lot 14, said point being a point on a curve to the right, having a radius of 417.46 feet and a central angle of 7°04'25"; thence run S03°39'46"E along the chord of said curve 51.51 feet to a Point of Compound Curve of a curve to the right, having a radius of 669.15 feet and a central angle of 10°04'54"; thence run S04°54'53"W along the chord of said curve 117.59 feet to the Point of Tangent; thence continue along said Right of Way S09°57'20"W, 78.05 feet to the Point of Curve of a curve to the right, having a radius of 542.02 feet and a central angle of 2°40'34"; thence run S11°17'32"W along the chord of said curve 25.29 feet to a point on curve being the Northeasterly corner of Lot 1, of The First Addition to Kerry Downs, as recorded in Map Book 7, Page 73 in the Probate Office of Shelby County, Alabama; thence S56°39'26"W along the Northerly line of said Lot 1, 24.08 feet to an angle point; thence N85°31'10"W along the Northerly line of said subdivision 686.14 feet to an angle point of Lot 10 of said subdivision; thence S42°43'21"W along the Northwesternly line of said subdivision 291.14 feet to an angle point of Lot 12 and the intersection with the mean edge of water of Lake Heather; thence the following courses along said mean edge of water of Lake Heather, N85°38'05"W, 31.46 feet; thence S87°20'41"W, 95.49 feet; thence S55°07'40"W, 20.59 feet; thence S45°46'53"W, 28.99 feet; thence S75°29'40"W, 49.87 feet; thence S83°39'34"W, 32.30 feet; thence N77°56'27"W, 57.57 feet; thence N89°38'42"W, 21.72 feet; thence N70°21'40"W, 32.84 feet; thence S76°41'37"W, 12.92 feet; thence S28°11'50"W, 14.09 feet; thence S30°09'10"E, 15.04 feet; thence S48°54'39"E, 21.73 feet; thence S80°03'49"E, 21.95 feet; thence S76°41'51"E, 34.39 feet; thence S74°46'46"E, 27.68 feet; thence S56°24'59"E, 14.30 feet; thence S61°35'08"E, 41.24 feet; thence S11°24'09"E, 24.19 feet; thence S07°36'28"W, 29.93 feet; thence S04°17'10"W, 13.72 feet to the Northeasterly corner of Cambrian Wood Condominiums as recorded in Map Book 6, Page 62 in the Probate Office of Shelby County, Alabama; thence S74°51'28"W along the Northwesternly line of said condominiums 417.42 feet to an angle point; thence S47°00'34"W along said Northwesternly line of condominiums and Parcel - 3, 468.12 feet to the Point of Beginning.

LEGAL DESCRIPTION OF PARCEL - 4A OF THE INVERNESS GOLF COURSE,  
( THE INVERNESS SWIM CLUB)

Part of Section 2, Township 19 South, Range 2 West, Shelby County, Alabama and being more particularly described as follows; Commence at the Southwest corner of the Northeast 1/4 of Section 2, Township 19 South, Range 2 West, Shelby County, Alabama and run N00°54'12"W along the West line of same 70.83 feet to a point on the Southeasterly line of Parcel - 4 as shown hereon; thence S47°00'34"W, 333.46 feet to a point on the Northerly Right of Way of Country





20060822000410730 33/38 \$4847.00  
Shelby Cnty Judge of Probate, AL  
08/22/2006 03:30:08PM FILED/CERT

Club Road, said point being on a curve the right, having a radius of 152.90 feet and a central angle of 25°46'36"; thence run N72°31'07"W along the chord of said curve 68.21 feet to the Point of Tangent; thence continue N59°37'49"W along said Right of Way 47.73 feet to the Point of curve of a curve to the left, having a radius of 417.48 feet and a central angle of 3°59'33"; thence run N61°37'36"W along the chord of said curve 29.08 feet to a point on said curve and the Point of Beginning of herein described parcel; thence continue along said curve and Right of Way, having a radius of 417.48 feet and a central angle of 29°25'10", N78°19'57"W along the chord of said curve 212.02 feet to the Point of Tangent; thence continue along said Right of Way S86°57'28"W, 55.78 feet to the Point of Curve of a curve to the right, having a radius of 762.87 feet and a central angle of 10°41'57"; thence continue along said Right of Way and the chord of said curve 87°41'34"W, 142.25 feet to a Point of Compound Curve of a curve to the right, having a radius of 202.79 feet and a central angle of 19°28'38"; thence continue along said Right of Way and the chord of said curve N72°35'15"W, 68.61 feet to the Point of Tangent; thence continue along said Right of Way N62°50'56"W, 31.59 feet to the Point of Curve of a curve to the right, having a radius of 25.00 feet and a central angle of 103°57'14"; thence continue along said Right of Way and the chord of said curve N10°52'20"W, 39.39 feet to a Point of Compound Curve, being on the Southeasterly Right of Inverness Parkway, said curve having a radius of 3339.44 feet and a central angle of 01°57'14"; thence run along said Right of Way and the chord of said curve N42°04'54"E, 113.88 feet to the Point of Tangent; thence continue along said Right of Way N43°03'31"E, 213.73 feet; thence leaving said Right of Way run N83°27'29"E, along the Southerly line of Inverness Parcel 27-A, 384.14 feet; thence S03°48'10"E along the Southwesterly line of said Parcel 27-A 239.77 feet to a point on the Northwesterly line of Parcel - 4; thence S34°33'55"W along said Northwesterly line of Parcel - 4, 199.73 feet to the Point of Beginning.

#### LEGAL DESCRIPTION OF PARCEL - 5 OF THE INVERNESS GOLF COURSE

Part of Section 2, Township 19 South, Range 2 West, Shelby County, Alabama and being more particularly described as follows; Commence at the Southeast corner of the Northeast 1/4 of Section 2, Township 19 South, Range 2 West, Shelby County, Alabama and run N00°40'43"W along the East line of same 121.19 feet; thence S28°30'17"W, 209.34 feet; thence N63°31'45"W, 184.07 feet; thence N07°09'13"E, 450.37 feet; thence N47°05'27"W, 197.95 feet to a point on the mean edge of water of Lake Heather at the Northwesterly corner of Lot 14, Block 6, of Applecross Subdivision, as recorded in Map Book 6, Pages 42 A & B in the Probate Office of Shelby County, Alabama; thence run the following courses along said mean edge of water of Lake Heather, N15°44'33"E, 26.49 feet; thence N07°29'11"W, 33.27 feet to the Point of Beginning of herein described parcel; thence continuing along said mean edge of water of Lake Heather the following courses, N40°13'12"W, 58.98 feet; thence N53°31'39"W, 63.70 feet; thence N61°34'44"W, 32.93 feet; thence N43°38'05"W, 51.46 feet; thence S01°07'34"E, 57.29 feet to the Southeast corner of Lot 5, Block 1 of Kerry Downs Subdivision, as recorded in Map Book 5, Pages 135 & 136 in the Probate Office of Shelby County, Alabama; thence run N47°13'40"W along the Northeasterly line of Lots 4 and 5 of said subdivision 308.44 feet; thence run S56°38'50"W along the Northwesterly line of said Lot 4, 14.16 feet to a point on the Southeasterly Right of Way of Cameron Road; thence run N09°57'20"E along said Right of Way 46.22 feet to the Point of Curve of a curve to the left, having a radius of 729.15 feet and a central angle of 10°04'54"; thence continue along the chord of said curve and Right of Way N04°54'53"E, 128.13 feet to a Point of



Compound Curve of a curve to the left, having a radius of 477.46 feet and a central angle of 1°45'48"; thence continue along the chord of said curve and Right of Way N01°00'28"W, 14.69 feet to the Southwesterly corner of Lot 1, of Heather Point Subdivision, as recorded in Map Book 10, Page 39 in the Probate Office of Shelby County, Alabama; thence run along the Southerly line of said Lot 1 the following courses, S51°42'54"E, 29.56 feet; thence N89°54'50"E, 70.00 feet; thence S57°06'02"E, 144.77 feet to the Southeasterly corner of said lot, being on the mean edge of water of Lake Heather; thence the following courses along said mean edge of water of Lake Heather, S12°54'53"W, 32.08 feet; thence S61°23'50"E, 44.22 feet; thence S47°03'06"E, 17.67 feet; thence S10°35'44"E, 33.87 feet; thence S12°45'05"W, 31.30 feet; thence S11°20'16"E, 21.07 feet; thence S02°42'25"W, 48.37 feet; thence S09°35'19"E, 19.12 feet; thence S32°16'33"E, 15.70 feet; thence S47°13'36"E, 35.60 feet; thence S48°02'24"E, 10.73 feet; thence S52°38'39"E, 61.90 feet; S84°58'19"E, 27.69 feet; thence S08°42'07"W, 71.34 feet to the Point of Beginning.

LEGAL DESCRIPTION OF PARCEL - 6 OF THE INVERNESS GOLF COURSE

Part of Sections 1 and 2, Township 19 South, Range 2 West, Shelby County, Alabama and being more particularly described as follows; Commence at the S.E. corner of the Northeast 1/4 of Section 2, Township 19 South, Range 2 West, Shelby County, Alabama and run N00°40'43"W along the East line of same 121.19 feet to a point on the Northwesterly Right of Way of Applecross Road and the Point of Beginning of herein described parcel; thence S28°30'17"W along said Right of Way 209.34 feet; thence S16°55'27"W continuing along said Right of Way 24.49 feet to the Northeast corner of Lot 4, Block- 6 of Applecross Subdivision as recorded in Map Book 6, Pages 42 A & B in the Probate Office of Shelby County, Alabama; thence N75°39'23"W along the Northeasterly line of said Block- 6, 220.97 feet to a point on a curve to the left on the Southeasterly Right of Way of Charing Wood Lane, said curve having a radius of 348.51 feet and a central angle of 23°49'04"; thence N19°03'45"E along the chord of said curve, 143.84 feet to the Point of Tangent; thence N07°09'13"E continuing along said Right of Way 102.03 feet to the Point of Curve of a curve to the right, having a radius of 25.00 feet and a central angle of 42°50'00"; thence N28°34'13"E along the chord of said curve 18.26 feet to a Point of Reverse Curve of a curve to the left, having a radius of 50.00 feet and a central angle of 95°05'12"; thence N02°26'37"E along the chord of said curve 73.78 feet to the Southeasterly corner of Lot 14, Block- 2 of said Applecross Subdivision; thence N06°58'11"E along the Southeasterly line of said lot 189.51 feet to the Northeasterly corner of same; thence N47°05'27"W along the Northeasterly line of said Lot 14, 173.20 feet to the mean edge of water of Lake Heather; thence the following courses along said mean edge of water, N15°44'33"E, 25.88 feet; thence N07°29'11"W, 33.27 feet; thence N08°42'07"E, 71.34 feet; thence N56°43'57"E, 10.61 feet; thence N15°03'11"E, 22.71 feet; thence N11°55'22"E, 40.28 feet; thence N03°27'24"E, 37.30 feet; thence N20°18'13"E, 29.59 feet; thence N35°02'47"E, 30.16 feet to the Southwesterly corner of Lot 20, Block 7 of said Applecross Subdivision; thence S56°53'13"E along the Southwesterly line of said Lot 20, 439.12 feet to a point on said Northwesterly Right of Way of Applecross Road; thence the following courses along said Right of Way, S12°16'47"W, 222.77 feet, thence S06°11'47"W, 310.00 feet; thence S28°30'17"W, 60.09 feet to the Point of Beginning.



LEGAL DESCRIPTION OF PARCEL - 7 OF THE INVERNESS GOLF COURSE

Part of Section 1, Township 19 South, Range 2 West, Shelby County, Alabama and being more particularly described as follows; Commence at the Southwest corner of the Northwest 1/4 of Section 1, Township 19 South, Range 2 West, Shelby County, Alabama and run S87°58'27"E along the South line of same 596.70 feet to a point on the Southeasterly line of Lot 12, Block 5, of Applecross Subdivision as recorded in Map Book 6, Pages 42 A & B in the Probate Office of Shelby County, Alabama, being the Point of Beginning of herein described parcel; thence run N14°59'02"E along said Southeasterly line of Block 5 of Applecross Subdivision 363.55 feet to the Northeasterly corner of Lot 14; thence N75°38'08"W along the Northerly line of said Block 5, 127.98 feet; thence S78°10'42"W continuing along said Northerly line of Block 5, 468.67 feet to a point on the Easterly Right of Way of Applecross Road; thence N06°18'09"E along said Right of Way, 186.58 feet to a point on the Southerly line of Lot 1, Block 7 of said subdivision; thence N67°58'54"E along said Southerly line of Block 7, 531.90 feet to a point on the mean edge of water of Lake Heather; thence the following courses along said mean edge of water of Lake Heather, S30°42'39"E, 19.69 feet; thence S05°00'07"E, 33.81 feet; thence S55°25'10"E, 10.37 feet; thence N60°50'20"E, 17.62 feet; thence N66°52'11"E, 13.58 feet; thence N34°05'12"E, 17.17 feet; thence N47°30'52"E, 18.93 feet; thence N61°22'27"E, 10.94 feet; thence N78°51'27"E, 18.56 feet; thence N20°24'08"E, 17.00 feet; thence N67°52'29"E, 21.60 feet to a point on the Southwesterly line of the Inverness Landing Apartments / Phase II; thence S26°07'51"E along said line of Inverness Landing, 232.87 feet; thence S03°22'33"E continuing along the Southwesterly line of said Inverness Landing, 72.63 feet; thence S07°40'51"W along the Westerly line of Inverness Landing Apartments / Phase II and Inverness Green Subdivision, as recorded in Map Book 21, Page 6 in the Probate Office of Shelby County, Alabama 881.61 feet to an angle point of Lot 24 of said subdivision; thence S28°45'41"W continuing along the Northwesterly line of Inverness Green 701.11 feet; thence S34°15'49"W continuing along the Northwesterly line of said subdivision 382.55 feet to a point on the Northerly Right of Way of Applecross Road; thence N62°56'17"W along said Right of Way 23.90 feet to the Point of Curve of a curve to the right, having a radius of 370.00 feet and a central angle of 26°25'00"; thence N49°43'47"W along the chord of said curve 169.08 feet to the Point of Tangent; thence continue along said Right of Way N36°31'17"W, 61.44 feet to the Southeasterly corner of Lot 1, Block 5 of said Applecross Subdivision; thence N34°16'49"E along the Southeasterly line of said Block 5, 337.08 feet to an angle point of Lot 3; thence N28°45'08"E along said Southeasterly line of subdivision 629.73 feet to an angle point of Lot 9; thence N14°59'02"E along said Southeasterly line of Block 5, 410.75 feet to the Point of Beginning.

LEGAL DESCRIPTION OF PARCEL - 8 OF THE INVERNESS GOLF COURSE

Part of Sections 1 and 2, Township 19 South, Range 2 West, Shelby County, Alabama and being more particularly described as follows; Commence at the Southeast corner of Section 2, Township 19 South, Range 2 West, Shelby County, Alabama and run N00°40'30"W along the East line of same 736.29 feet to a point on the Northwesterly Right of Way of Valley Dale Road (Shelby County Highway No. 17), said point being the Point of Beginning of herein described parcel; thence run S36°55'20"W along said Right of Way 251.24 feet to the Point of Curve of a curve to the right, having a radius of 914.53 feet and a central angle of 37°01'30"; thence S55°26'05"W along the chord of said curve 580.75 feet



to Point of Tangent; thence continue along said Right of Way S73°56'50"W, 11.08 feet to the Point of Curve of a curve to the left, having a radius of 1472.40 feet and a central angle of 11°03'40"; thence S68°25'00"W along the chord of said curve 283.81 feet to a point of intersection with the Northeasterly Right of Way of Inverness Parkway, said point being on a curve to the left, having a radius of 555.00 feet and a central angle of 54°50'29"; thence N59°28'33"W along the chord of said curve 511.18 feet to the Point of Tangent; thence run N86°53'48"W, 85.00 feet along said Right of Way to the Point of Curve of a curve to the right, having a radius of 645.00 feet and a central angle of 51°32'00"; thence N61°07'48"W along the chord of said curve 560.77 feet to the Point of Tangent; thence continue along said Right of Way N35°21'48"W, 120.00 feet to the Point of Curve of a curve to the left, having a radius of 755.00 feet and a central angle of 10°04'48"; thence N40°24'11"W along the chord of said curve 132.65 feet to an intersection with the Southeasterly Right of Way of Kerry Downs Road; thence N42°41'20"E along said Right of Way 124.96 feet to the Point of Curve of a curve to the right, having a radius of 370.00 feet and a central angle of 22°53'21"; thence N54°08'00"E along the chord of said curve 146.83 feet to a point on curve being the Southwesterly corner of Lot 25, Block 10 of Kerry Downs Subdivision, as recorded in Map Book 5, Pages 135 & 136 in the Probate Office of Shelby County, Alabama; thence S37°06'49"E along the Southwesterly line of said Block 10, 412.34 feet to an angle point; thence continue along said Southwesterly line of Block 10 S72°24'40"E, 797.23 feet to an angle point; thence N60°00'50"E along the Southeasterly line of said Block 10, 480.07 feet to an angle point; thence N40°08'40"E continuing along the Southeastly line of Block 10, 203.46 feet to a point on the mean edge of water of an existing lake, also being the Southwesterly line of Parcel- 9 of this survey; thence the following courses along mean edge of water of said lake, S05°52'27"E, 83.50 feet; thence S29°37'01"W, 80.61 feet; thence S49°08'45"E, 30.40 feet; thence S81°16'43"E, 62.09 feet; thence N69°58'08"E, 25.25 feet; thence N26°38'27"E, 63.80 feet; thence N07°35'03"E, 59.34 feet; thence N13°50'01"W, 87.75 feet; thence N09°23'49"W, 82.05 feet; thence N30°30'13"E, 65.01 feet; thence N37°58'45"W, 51.59 feet to a point on the Southeasterly line of Lot 3, Block 1 of Applecross Subdivision, as recorded in Map Book 6, Pages 42 A&B in the Probate Office of Shelby County, Alabama; thence the following courses along the Southeasterly line of said Block 1, N52°59'21"E, 34.75 feet; thence N61°22'50"E, 38.67 feet; thence S49°47'19"E, 48.77 feet; thence N40°12'41"E, 103.77 feet; thence N39°56'13"E, 121.06 feet; thence N34°27'53"E, 21.53 feet to a point the Southwesterly Right of Way of Applecross Road, said point being on a curve to the left, having a radius of 430.00 feet and a central angle of 13°53'24"; thence run S55°59'35"E along the chord of said curve 103.99 feet to the Point of Tangent; thence continue along said Right of Way S62°56'17"E, 184.68 feet to a point of intersection with the Northwestern Right of Way of said Valley Dale Road (Shelby County Highway No. 17); thence S36°55'20"W, 450.49 feet to the Point of Beginning.

LEGAL DESCRIPTION OF PARCEL - 9 OF THE INVERNESS GOLF COURSE

Part of Section 2, Township 19 South, Range 2 West, Shelby, County, Alabama and being more particularly described as follows; Commence at the Southeast corner of Section 2, Township 19 South, Range 2 West, Shelby County, Alabama and run N00°40'30"W along the East line of same 736.29 feet to a point on the Northwestern Right of Way of Valley Dale Road (Shelby County No. 17); thence run N36°55'20"E along said Right of Way 450.49 feet to an intersection with the Southwesterly Right of Way of Applecross Drive; thence run N62°56'17"W along said Right of Way 184.68 feet to the Point of Curve of a curve to the



right, having a radius of 430.00 feet and a central angle of 13°53'24"; thence run N55°59'36"W along the chord of said curve 103.99 feet to the Northeasterly corner of Lot 1, Block 1 of Applecross Subdivision as recorded in Map Book 6, Pages 42 A & B in the Probate Office of Shelby County, Alabama; thence run the following courses along the Southeasterly line of said Block 1; S34°27'53"W, 21.53 feet; thence S39°56'13"W, 121.06 feet; thence S40°12'41"W, 103.77 feet; thence N49°47'19"W, 48.77 feet; thence S61°22'50"W, 38.67 feet; thence S52°59'21"W, 34.75 feet to the Point of Beginning of herein described parcel, said Point of Beginning being a point on the Southeasterly line of Lot-3, of said Block 1; thence the following courses along the edge of water of an existing lake; thence S37°58'45"E, 51.59 feet; thence S30°30'13"W, 65.01 feet; thence S09°23'49"E, 82.05 feet; thence S13°50'01"E, 87.75 feet; thence S07°35'03"W, 59.34 feet; thence S26°38'27"W, 63.80 feet; thence S69°58'08"W, 25.25 feet; thence N81°16'43"W, 62.09 feet; thence N49°08'45"W, 30.40 feet; thence N29°37'01"E, 80.61 feet; thence N05°52'27"W, 83.50 feet to the Northeasterly corner of Lot-12, Block 10 of Kerry Downs Subdivision as recorded in Map Book 5, Pages 135 & 136 in the Probate Office of Shelby County, Alabama; thence the following courses along the Easterly line of said subdivision, N22°04'10"W, 73.84 feet; thence N66°09'24"W, 66.86 feet; thence N02°39'47"W, 39.85 feet; thence N61°09'18"W, 84.57 feet; thence N10°33'03"W, 32.32 feet to the Northerly corner of Lot- 1, of said Block 10, also being the Northeasterly corner of a triangular access lot from Culloden Way to the existing lake and dam; thence S14°11'31"W along the Southeasterly line of said access lot, 131.13 feet to a point on a curve to the left on the Northerly Right of Way of the cul-de-sac on Culloden Way, said curve having a radius of 50.00 feet and a central angle of 11°23'54"; thence N81°30'26"W along the chord of said curve, 9.93 feet to a point on said curve, also being the Southeasterly corner of Lot 10, of said Block 10; thence run N02°47'37"E along the Southeasterly line of said lot 172.06 feet to the Northerly corner of same, also being the Southeasterly corner of Lot- 8, of Block 9 of said Kerry Downs Subdivision; thence continue along the Easterly line of Kerry Downs Subdivision the following courses; thence N20°46'12"W, 181.90 feet; thence N09°35'44"E, 256.90 feet; thence N15°14'00"W, 51.82 feet; thence N17°23'37"W, 34.23 feet; thence N39°08'23"W, 85.62 feet; thence N01°09'23"W, 52.38 feet; thence N00°55'36"W, 77.79 feet; thence N04°56'19"W, 70.00 feet; thence N08°22'47"W, 98.54 feet; thence N12°13'18"W, 113.57 feet; thence N05°26'55"W, 87.05 feet; thence N03°03'40"W, 106.62 feet; thence N02°35'03"W, 59.47 feet; thence N01°29'27"E, 71.08 feet; thence N11°56'33"E, 90.70 feet; thence N15°14'53"W, 76.34 feet; thence N00°52'51"W, 60.00 feet; thence N89°07'09"E, 63.29 feet; thence N08°28'17"E, 98.33 feet to a point on the Easterly line of Lot-10, Block 1 of said Kerry Downs Subdivision; thence S81°31'43"E, 3.50 feet to a point on the edge of water of Lake Heather; thence the following courses along said edge of water of Lake Heather, S07°12'44"E, 35.94 feet; thence S04°47'22"E, 39.75 feet; thence S02°33'30"W, 19.29 feet; thence S15°28'47"W, 26.09 feet; thence S35°20'31"W, 25.41 feet; thence S03°38'26"E, 30.06 feet; thence S30°43'25"E, 17.52 feet; thence S11°44'58"W, 36.13 feet; thence S20°26'07"W, 46.05 feet; thence N81°05'54"E, 10.50 feet; thence N36°00'21"E, 27.39 feet; thence N24°14'35"E, 35.74 feet; thence N02°59'00"E, 45.66 feet; thence N44°06'37"E, 15.61 feet; thence N18°01'50"E, 29.24 feet; thence S71°58'10"E, leaving said edge of water, 5.44 feet to a point on the Westerly line of Lot-9, Block 2, of said Applecross Subdivision; thence the following courses along the Westerly line of Applecross Subdivision, S07°15'39"E, 197.67 feet; thence S14°57'02"W, 158.18 feet; thence S38°11'26"W, 76.72 feet; thence S15°21'34"E, 310.68 feet; thence S18°36'30"W, 129.78 feet; thence S13°35'31"E, 200.65 feet; thence S38°28'34"E, 131.15 feet; thence S12°53'04"W, 126.25 feet; thence S00°05'51"E, 154.69 feet; thence S59°49'01"E, 142.06 feet; thence



S38°38'01"E, 68.95 feet; thence S74°10'51"E, 74.28 feet; thence N52°59'21"E, 11.76 feet to the Point of Beginning.

LEGAL DESCRIPTION ON PARCEL - 10, OF THE INVERNESS GOLF COURSE

Part of the East 1/2 of Section 2, Township 19 South, Range 2 West, Shelby County, Alabama and being more particularly described as follows; Commence at the Northwest corner of the Southeast 1/4 of Section 2, Township 19 South, Range 2 West, Shelby County, Alabama and run N00°54'12"W along the West line of same 70.83 feet to a point on the Southwesterly line of Parcel - 4 of the Inverness Golf Course; thence run N47°00'34"E along said line of Parcel - 4 354.28 feet to the Northwesterly corner of Cambrian Wood Condominiums as recorded in Map Book 6, Page 62 in the Probate Office of Shelby County, Alabama; thence run S12°55'02"E along the Southwesterly line of same 685.57 feet to the Southwesterly corner of same; thence run N83°27'29"E along the Southerly line of said condominiums, 578.31 feet; thence continue along said Southerly line of condominiums S81°55'41"E, 5.84 feet to the Point of Beginning of herein described parcel; thence the following courses along the Easterly line of said condominiums, N09°15'33"E, 28.56 feet; thence N44°14'33"E, 88.58 feet; thence N46°20'03"E, 79.70 feet; thence N44°40'03"E, 60.80 feet; thence N33°35'33"E, 64.28 feet; thence N07°30'27"W, 67.90 feet; thence N35°36'27"W, 57.84 feet; thence N83°34'57"W, 43.10 feet; thence N87°14'57"W, 70.05 feet; thence N31°49'30"W, 113.04 feet; thence N21°55'33"W, leaving said Easterly line of condominiums and running across existing drainageway, 43.55 feet to a point on the Southwesterly line of Lot-15, of the First Addition to Kerry Downs, as recorded in Map Book 7, Page 73 in the Probate Office of Shelby County, Alabama; thence the following courses along the Southerly line of said subdivision, S70°44'42"E, 154.11 feet; thence S86°48'42"E, 241.48 feet to the Southeasterly corner of Lot-16 of said subdivision, also being a point on the Southwesterly line of Lot-1, Block 2 of Kerry Downs, as recorded in Map Book 5, Pages 135 & 136 in the Probate Office of Shelby County, Alabama; thence the following courses along the Southwesterly line of said subdivision, S08°14'42"E, 13.25 feet; thence S18°24'12"E, 85.68 feet; thence S14°47'58"E, 213.80 feet; thence S36°34'09"W, 114.67 feet; thence S19°35'06"W, 62.14 feet; thence N43°28'04"W, 71.20 feet to the most Northwesterly corner of Lot-5, of said Block 2; thence run S75°24'09"W, 32.65 feet to a point on the edge of water of an existing lake; thence the following courses along the edge of water of said lake, S60°46'45"W, 41.87 feet; thence S62°10'42"W, 39.57 feet; thence S53°57'12"W, 39.75 feet; thence S48°34'21"W, 13.55 feet; thence S38°29'30"W, 15.90 feet; thence S14°01'02"W, 12.89 feet; thence S01°10'13"W, 25.19 feet; thence S18°46'45"E, 13.58 feet; thence S42°19'16"W, 5.31 feet; thence S79°41'58"W, 37.40 feet; thence S75°58'34"W, 14.33 feet; thence S60°35'27"W, 14.36 feet; thence S41°36'44"W, 16.53 feet; thence S32°48'39"W, 19.77 feet; thence S88°58'45"W, 15.27 feet; thence N79°55'50"W, 19.96 feet; thence N83°15'02"W, 21.58 feet; thence S71°55'03"W, 9.96 feet; thence N78°39'45"W, 9.08 feet; thence N59°07'16"W, 8.89 feet; thence N87°55'42"W, 18.00 feet; thence S80°55'01"W, 10.89 feet; thence N88°32'17"W, 10.87 feet; thence N37°28'33"W, 11.39 feet; thence N10°53'50"W, 20.51 feet; thence N29°11'18"E, 24.93 feet; thence N28°25'40"E, 22.58 feet; thence N24°07'12"E, 36.46 feet; thence N50°24'50"E, 15.91 feet; thence N58°47'33"E, 20.44 feet; thence N25°33'07"E, 16.74 feet; thence N18°16'32"W, leaving said edge of water of lake, 6.70 feet to the Point of Beginning.