

PERMANENT EASEMENT DEED

D9

20-2-03-0-000-010.000

STATE OF ALABAMA)
SHELBY COUNTY)

Jimmy Wayne & Thelma J. Allred

KNOW ALL MEN BY THESE PRESENTS: That for and in consideration of the sum of (\$ 721) cash in hand paid by Shelby County, the receipt whereof is hereby acknowledged, we, the undersigned (Grantors), do hereby grant, bargain, and convey unto the Shelby County (Grantee), its agents, successors and assigns a permanent easement and right of ingress and egress to and from, also over and across a strip of land for the purpose of constructing, operating, maintaining and repairing water mains, pipes, water meters, with appurtenances and the right to install and maintain other utilities at the sole discretion of the Grantee. Said strip of land being located within the property of the undersigned Grantors as described in Instrument #1997-11170 , in the office of the Judge of Probate, Shelby County, Alabama said strip being more particularly described as follows:

A 40 foot utility easement for a water line situated in the SE 1/4 of Section 3, Township 21 South, Range 1 East, Shelby County, Alabama, being more particularly described as follows:

The South 40 feet of the above described parcel lying North of, also adjacent to and parallel with the North right of way line of Alabama Highway No. 25

Said easement contains 0.42 acres, more or less, and the approximate alignment and orientation is shown on the attached Exhibit A.

The Grantee shall have the right and privilege of a perpetual use of said lands for such public purpose, together with all rights and privileges necessary or convenient for the full use and enjoyment thereof, including the right to cut and keep clear all trees, undergrowth and other obstructions from said strip and on the lands of the undersigned adjacent to said strip when deemed reasonably necessary for the avoidance of danger in and about said public use of said strip.

The Grantee shall have free access, ingress and egress to and from said land over and across adjacent lands of Grantor(s) for the purposes herein mentioned, and the Grantor(s) shall erect no structures on the portion of the land above described within the width

of said easement, or do any act or thing which would in any way interfere with, damage, place at risk or pose future risk or possible risk to the mains, pipes, or appurtenances installed or to be installed within the width of said easement or interfere with the right of the Grantee to enter upon said land at any time for the purposes heretofore expressed and to have immediate access to all mains, pipes, and appurtenances.

The Grantee shall also have the right to temporarily place dirt and materials on adjacent lands of the Grantor(s) for the purposes heretofore expressed. Any and all disturbed areas within said easement will be put back to match adjacent natural ground and a suitable grass mixture for the season shall be applied.

Grantee agrees to leave the property substantially as found upon commencement of construction on said easement but is not required to improve said property beyond its original state and condition, subject to grassing and grading as described herein. Grantor(s) covenant that they have good and merchantable title to said property and good right to convey this easement.

In consideration of the benefit of the property of the undersigned by reason of the construction of said improvement, the undersigned hereby release Shelby County, Alabama, from all damages present or prospective to the property of the undersigned arising or resulting from the construction, maintenance and repair of said premises and repair of said water line and the undersigned do hereby admit and acknowledge that said improvement, if and when constructed, will by a benefit to the property of the undersigned.

IN WITNESS WHEREOF, the undersigned have hereunto set their hands and seals, all on this 19th day of May, 2006.

By: Jimmy Wayne Allred
Jimmy Wayne Allred

By: Thelma J. Allred
Thelma J. Allred

WITNESSES:

STATE OF ALABAMA
COUNTY OF SHELBY


20060519000240070 3/4 \$.00
Shelby Cnty Judge of Probate, AL
05/19/2006 03:20:57PM FILED/CERT

I, the undersigned authority, a Notary Public in and for said state-at-large, do hereby certify that, Jimmy Wayne Allred, whose name is signed to the foregoing certificate as Grantor, and who is known to me, acknowledged before me on this date that being duly informed of the contents of said certificate, do executed the same voluntarily as such individual with full authority thereof.

GIVEN under my hand and official seal of office this 19th day of May, 2006.

[Signature]
Notary Public for the State of Alabama

My Commission Expires: 6-15-09




STATE OF ALABAMA
COUNTY OF SHELBY

I, the undersigned authority, a Notary Public in and for said state-at-large, do hereby certify that, Thelma J. Allred, whose name is signed to the foregoing certificate as Grantor, and who is known to me, acknowledged before me on this date that being duly informed of the contents of said certificate, do executed the same voluntarily as such individual with full authority thereof.

GIVEN under my hand and official seal of office this 19th day of May, 2006.

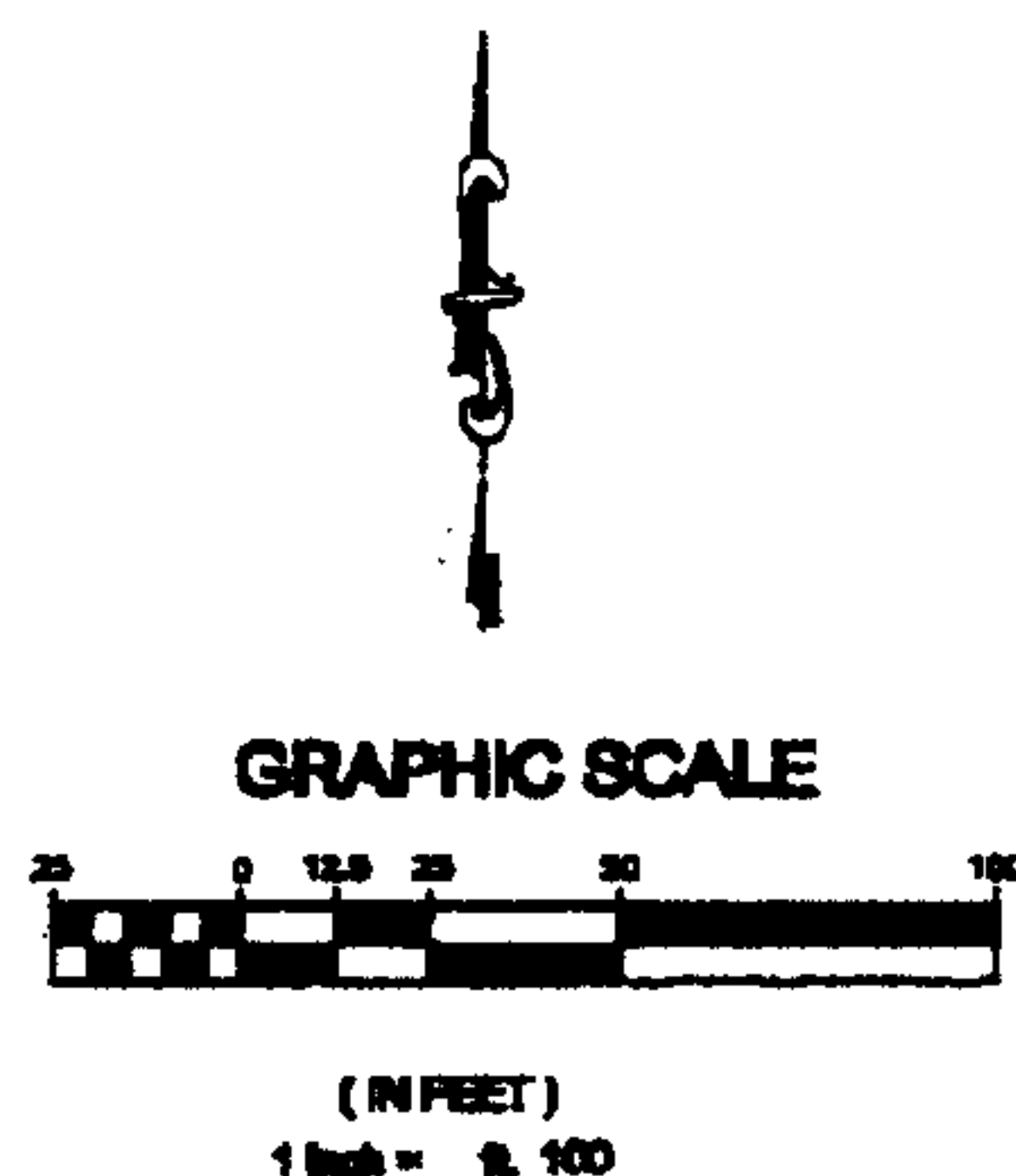
[Signature]
Notary Public for the State of Alabama

My Commission Expires: 6-15-09





20060519000240070 4/4 \$.00
Shelby Cnty Judge of Probate, AL
05/19/2006 03:20:57PM FILED/CERT



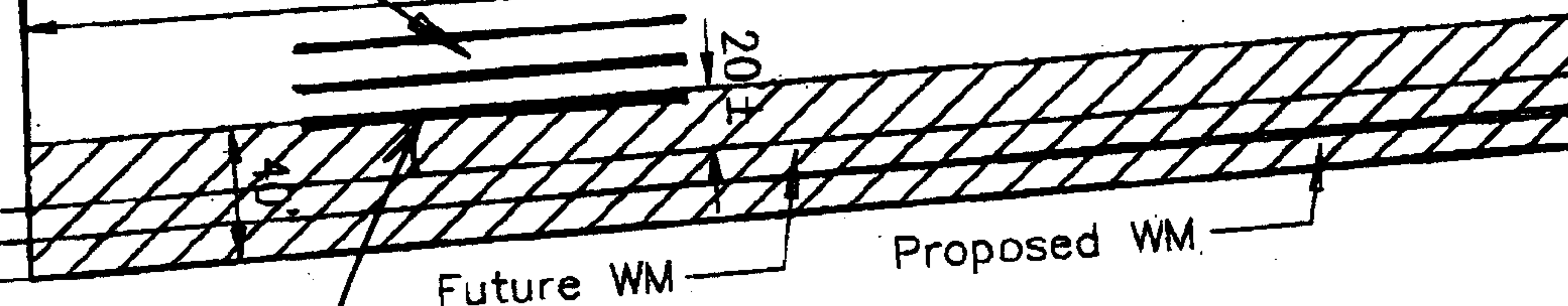
LEGEND
— PROPERTY LINE
--- PROPOSED EASEMENT
--- EXISTING APCO EASEMENT
○ APCO OVERHEAD POWER

D-9

20 2 03 0 000 010.000

ALLRED, JIMMY WAYNE & THELMA J
28455 HWY 25 WILSONVILLE, AL 35186

Existing Field Lines
Location Approximate
460'±



Ala. Hwy. No. 25
AREA AT FIELD LINE
NOT TO BE DISTURBED
BY WATER LINE(S)
CONSTRUCTION

EXHIBIT A

PARCEL ID #: 20 2 03 0 000 010.000
PARCEL OWNER: ALLRED, JIMMY WAYNE & THELMA J
TOTAL ACREAGE: 4.71±
EASEMENT ACREAGE: 0.42±
REMAINING ACREAGE: 4.29±

NOTE: ACREAGES SHOWN ARE APPROXIMATE BASED ON TAX MAP DATA.

SHELBY COUNTY
COMMISSION

SOUTH WATER PLANT
PROJECT

REF #: D-9
DRAWING 1 OF 1