



20060503000208290 1/13 \$47.00
Shelby Cnty Judge of Probate, AL
05/03/2006 03:07:14PM FILED/CERT

**Prepared by and
after recording return to:**

Nancy Drummond, Esq.
King, Drummond & Dabbs, P.C.
Suite 180
100 Centerview Drive
Birmingham, AL 35216

Agreement with Respect to Alabama Power License

THIS Agreement with Respect to Alabama Power License (this "**Agreement**"), entered into as of the April 17 2006, by and among HIGHWAY 31 ALABASTER, LLC ("**Alabaster One**"), an Alabama limited liability company, HIGHWAY 31 ALABASTER TWO, LLC ("**Alabaster Two**"), an Alabama limited liability company (Alabaster One and Alabaster Two being collectively called the "**Developers**" in this Agreement), having an initial address of c/o Colonial Realty Limited Partnership, 2106 6th Avenue North, Suite 750, Birmingham, Alabama 35203, Attn: Sr. V.P. - Property Management, and TARGET CORPORATION ("**Target**"), a Minnesota corporation, having an initial address of Target Corporation, Property Development, Attn: Real Estate - Existing Stores, 1000 Nicollet Mall, Minneapolis, Minnesota 55403.

RECITALS:

- A. Developers are the owners of the property described in attached **Exhibit A** (such ownership being allocated as set forth in Exhibit A). Target is the owner of the property described in attached **Exhibit B**.
- B. The parties, together with Alabama Power Company ("APC"), J.C. Penney Properties, Inc., and the Commercial Development Authority of the City of Alabaster, Alabama, have entered into a License Agreement (the "**License**") dated of this same date and recorded in the Office of the Judge of Probate of Shelby County, Alabama at 20060424000190020.

C. Developers and Target wish to set forth their agreement below with respect to their respective obligations with each other under the License.

NOW, THEREFORE, in consideration of the foregoing and of the mutual covenants and agreements contained herein, the parties, for themselves and their respective successors and assigns, in consideration of the respective undertakings of the parties hereunder, covenant and agree as follows (all of the recitals set forth above being hereby incorporated herein as fully as if set forth herein):

1. With respect to the indemnities given by Target to APC in Section 2 of the License, Developers agree to indemnify, defend and hold Target and APC harmless as if such indemnities had been given by Developers instead of by Target, except to the extent of Target's negligence or intentional misconduct. Developers shall cause insurance as set forth in Section 2 of the License to be carried with respect to Developers' indemnity obligations as set forth in the immediately preceding sentence, and shall provide satisfactory evidence thereof to Target from time to time upon Target's request. If Developers fail to provide such satisfactory evidence at any time within seven (7) days after written request therefore from Target, then Target may obtain such insurance and Developers shall reimburse Target for Target's insurance costs immediately upon demand.

2. Developers at their expense shall record this Agreement in the Office of the Judge of Probate of Shelby County, Alabama within thirty days after the date of this Agreement. The rights and obligations under this Agreement shall not be personal but shall run with the land, and shall only be the obligation of the owner(s) of the properties described on Exhibit A from time to time and shall only run to the benefit of the owner(s) of the properties described on Exhibit B from time to time.

[THE REMAINDER OF THIS PAGE IS
INTENTIONALLY BLANK. SIGNATURES ARE ON FOLLOWING PAGES.]

IN WITNESS WHEREOF, the parties have caused this instrument to be executed and delivered in multiple counterparts, each counterpart being deemed an original, to be effective as of the date first set forth above.

HIGHWAY 31 ALABASTER, LLC,
an Alabama limited liability company

By: [Signature]
Name: Charles E. Light
Delegated Authorized Signatory

THE STATE OF ALABAMA

COUNTY Jefferson

I, a Notary Public, in and for said County in said State, hereby certify that Charles E. Light whose name as a Delegated Authorized Signatory for HIGHWAY 31 ALABASTER, LLC, an Alabama limited liability company, is signed to the foregoing instrument or conveyance and who is known to me, acknowledged before me on this day that, being informed of the contents of the conveyance, he, as such Delegated Authorized Signatory and with full authority, executed the same voluntarily for and as the act of said trust and for and as the act of said limited liability company.

Given under my hand this the 25 day of April, 2006.

[Signature]
Notary Public

Print Name Jessica Leigh Todd

My commission expires: November 8, 2006

HIGHWAY 31 ALABASTER TWO, LLC,
an Alabama limited liability company

By: [Signature]
Name: Charles E Light
Delegated Authorized Signatory

THE STATE OF ALABAMA

COUNTY Jefferson

I, a Notary Public, in, and for said County in said State, hereby certify that Charles E. Light whose name as a Delegated Authorized Signatory for HIGHWAY 31 ALABASTER TWO, LLC, an Alabama limited liability company, is signed to the foregoing instrument or conveyance and who is known to me, acknowledged before me on this day that, being informed of the contents of the conveyance, he, as such Delegated Authorized Signatory and with full authority, executed the same voluntarily for and as the act of said trust and for and as the act of said limited liability company.

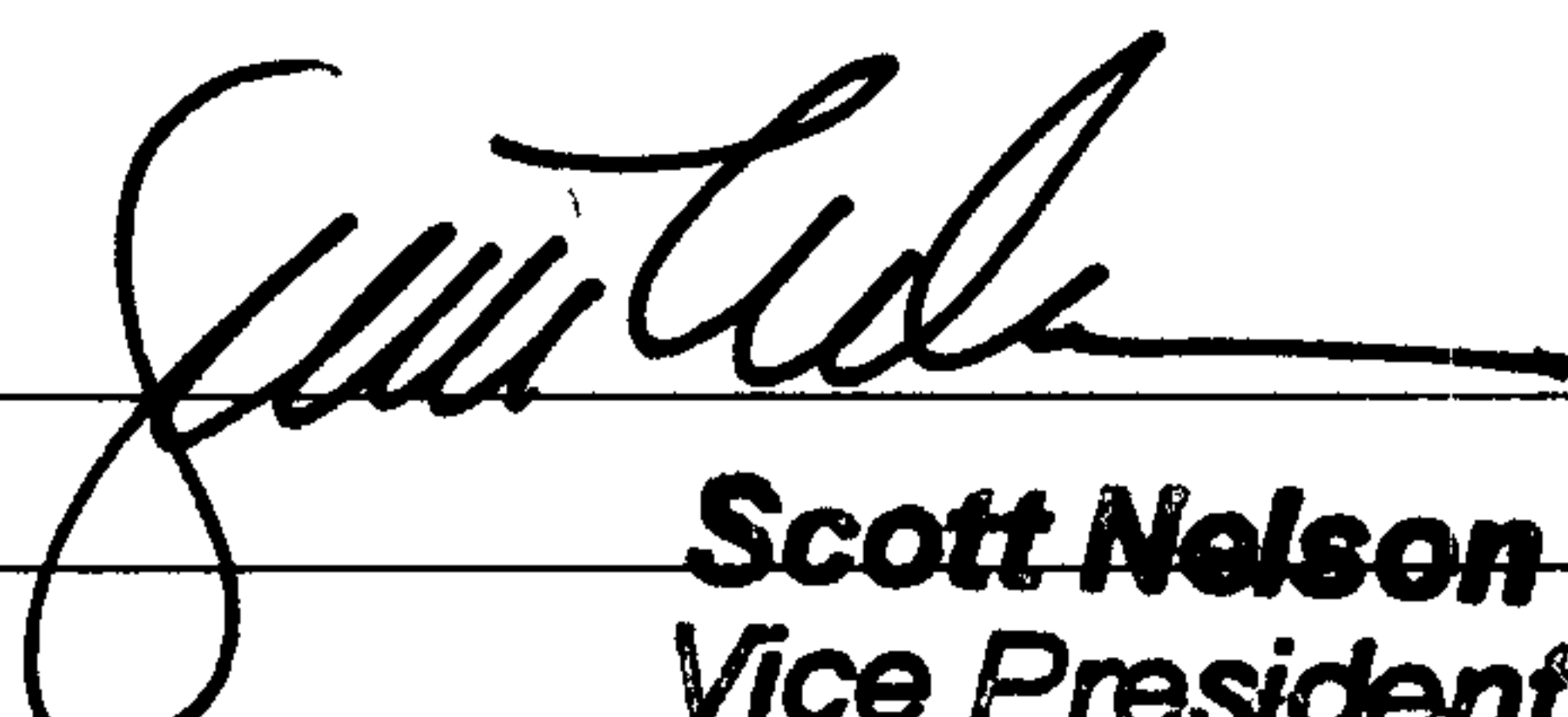
Given under my hand this the 25 day of April, 2006.

[Signature]
Notary Public

Print Name Jessica Leigh Todd

My commission expires: November 8, 2006

TARGET CORPORATION
a Minnesota corporation

By: 
Name: Scott Nelson
Title: Vice President
Target Corporation

THE STATE OF MINNESOTA

COUNTY OF HENNEPIN

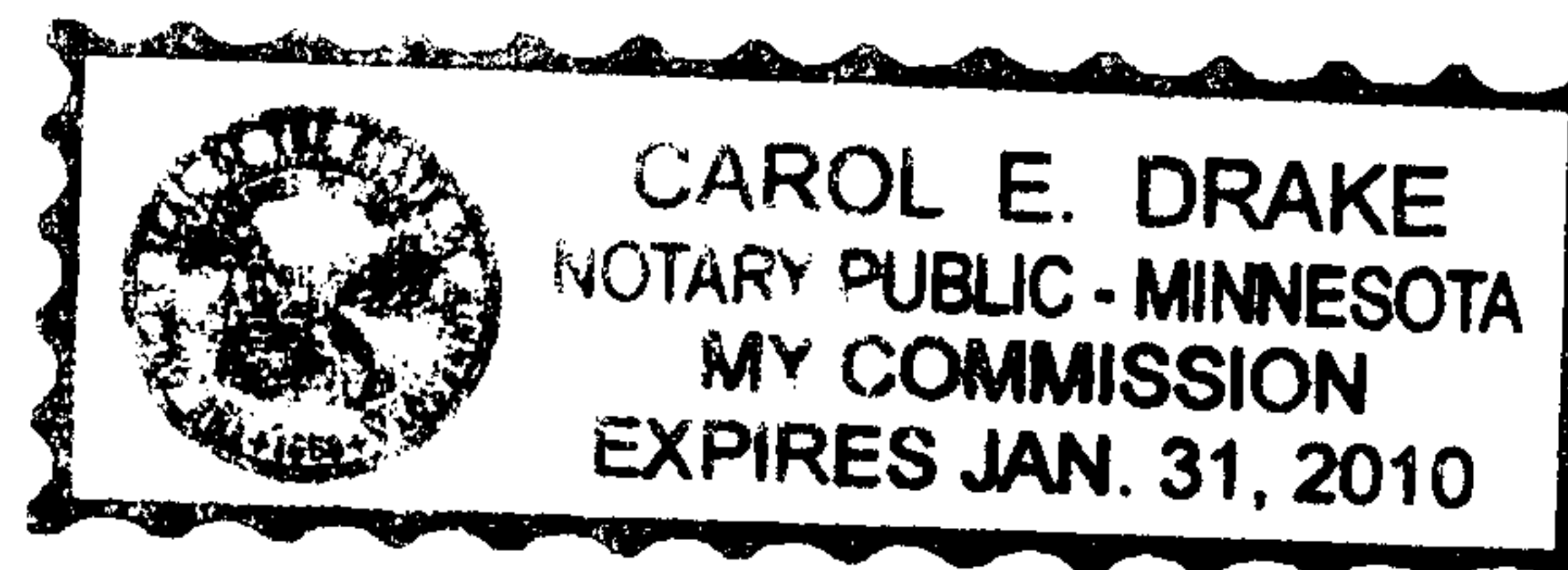
I, a Notary Public, in and for said County in said State, hereby certify that Scott Nelson whose name as Vice President of TARGET CORPORATION, a Minnesota corporation, is signed to the foregoing instrument or conveyance and who is known to me, acknowledged before me on this day that, being informed of the contents of the conveyance, he, as such officer and with full authority, executed the same voluntarily for and as the act of said corporation.

Given under my hand this the 17th day of April, 2006.

Carol E. Drake

Notary Public

Print Name Carol E. Drake



My commission expires:

1/31/2010

EXHIBIT A

PROPERTY OWNED BY HIGHWAY 31 ALABASTER, LLC:

A parcel of land situated in part of the East half of the Northwest quarter and part of the South half of the Northeast quarter of Section 12, Township 21 South, Range 3 West, Shelby County, Alabama, being more particularly described as follows:

Begin at the Southwest corner of the Northwest one-quarter of the Northeast one-quarter of said Section and run South 87 degrees 31 minutes 35 seconds East along the South line for a distance of 916.78 feet to a point on the Southernmost right of way line of U.S. Highway 31 (right of way varies); thence run South 20 degrees 02 minutes 14 seconds East along said right of way for a distance of 211.90 feet to the point of commencement of a spiral curve to the left; thence run South 19 degrees 23 minutes 39 seconds East for a chord distance of 306.92 feet to the point of commencement of curve to the left, said curve having a radius of 2401.83 feet, a central angle of 04 degrees 34 minutes 11 seconds, a chord bearing of 24 degrees 09 minutes 33 seconds East for a chord distance of 191.51 feet; thence run along arc of said curve and along said right of way in a Southeasterly direction for a distance of 191.57 feet; thence run South 68 degrees 29 minutes 48 seconds West along said right of way for a distance of 9.96 feet to the point of commencement of a curve to the left, said curve having a radius of 2411.83 feet, a central angle of 10 degrees 42 minutes 14 seconds, a chord bearing of South 30 degrees 13 minutes 11 seconds East for a chord distance of 449.92 feet; thence run along arc of said curve and along said right of way in a Southeasterly direction for a distance of 450.57 feet; thence leaving said right of way, run South 14 degrees 14 minutes 05 seconds West for a distance of 196.57 feet; thence run South 41 degrees 36 minutes 27 seconds West for a distance of 23.06 feet; thence run South 02 degrees 27 minutes 46 seconds East for a distance of 36.91 feet to the Southeast corner of the Southwest one-quarter of the Northeast one-quarter of said Section; thence run North 87 degrees 51 minutes 24 seconds West along the South line for a distance of 716.00 feet; thence leaving said South line, run North 22 degrees 00 minutes 08 seconds West for a distance of 295.00 feet; thence run North 89 degrees 10 minutes 01 seconds West for a distance of 297.23 feet to a point on the Easternmost right of way line of Interstate 65 (right of way varies); thence run North 24 degrees 39 minutes 45 seconds West along said right of way for a distance of 445.56 feet; thence run North 64 degrees 14 minutes 34 seconds West for a distance of 126.44 feet; thence run North 24 degrees 35 minutes 31 seconds West along said right of way for a distance of 344.56 feet to the point of commencement of a curve to the right, said curve having a radius of 3669.72 feet, a central angle of 10 degrees 59 minutes 37 seconds, a chord bearing of North 19 degrees 07 minutes 40 seconds West for a chord distance of 703.05 feet; thence run along arc of said curve and along said right of way in a Northwesterly direction for a distance of 704.13 feet; thence run North 01 degrees 24 minutes 20 seconds East along said right of way for a distance of 151.25 feet; thence leaving said right of way, run South 89 degrees 27 minutes 02 seconds East for a distance of 473.77 feet to a point on the East line of the Northeast quarter of the Northwest quarter; thence run South 00 degrees 28 minutes 59 seconds West along said East line for a distance of 548.72 feet to the POINT OF BEGINNING. Said parcel contains 1,682,738 square feet or 38.63 acres more or less.

LESS AND EXCEPT THE FOLLOWING DESCRIBED PARCELS:

DEVELOPER PARCEL 1

A parcel of land situated in the Southwest one-quarter of the Northeast one-quarter of Section 12, Township 21 South, Range 3 West, Shelby County, Alabama, being more particularly described as follows:

Commence at the Southeast corner of said Southwest one-quarter of the Northeast one-quarter and run North 87 degrees 51 minutes 24 seconds West along the South line of said quarter-quarter for a distance of 716.00 feet; thence leaving said South line, run North 22 degrees 00 minutes 08 seconds West for a distance of 295.00 feet to the POINT OF BEGINNING; thence run North 89 degrees 10 minutes 01 seconds West for a distance of 297.23 feet to a point on the Easternmost right of way line of Interstate 65 (right of way varies); thence run North 24 degrees 39 minutes 45 seconds West along said right of way for a distance of 303.47 feet; thence leaving said right of way, run North 69 degrees 47 minutes 27 seconds East for a distance of 169.72 feet; thence run North 20 degrees 12 minutes 33 seconds West for a distance of 30.00 feet; thence run North 69 degrees 47 minutes 27 seconds East for a distance of 273.86 feet; thence run North 58 degrees 46 minutes 41 seconds East for a distance of 30.56 feet; thence run North 69 degrees 47 minutes 27 seconds East for a distance of 343.11 feet; thence run South 20 degrees 13 minutes 35 seconds East for a distance of 82.05 feet to the point of commencement of a curve to the left, said curve having a radius of 287.00 feet, a central angle of 10 degrees 14 minutes 21 seconds, a chord bearing of South 25 degrees 20 minutes 31 seconds East for a chord distance of 51.09 feet; thence run along arc of said curve for a distance of 51.16 feet; thence run South 69 degrees 47 minutes 27 seconds West for a distance of 145.77 feet; thence run South 20 degrees 12 minutes 33 seconds East for a distance of 20.00 feet; thence run South 69 degrees 47 minutes 27 seconds West for a distance of 241.45 feet; thence run South 20 degrees 12 minutes 33 seconds East for a distance of 207.90 feet; thence run South 69 degrees 47 minutes 27 seconds West for a distance of 135.72 feet; thence run South 22 degrees 00 minutes 08 seconds East for a distance of 84.31 feet to the POINT OF BEGINNING. Said parcel contains 208,998 square feet or 4.80 acres more or less.

DEVELOPER PARCEL 2

A parcel of land situated in part of the Northeast one-quarter of the Northwest one-quarter, the Southeast quarter of the Northwest quarter, the Northwest one-quarter of the Northeast one-quarter and the Southwest one-quarter of the Northeast one-quarter of Section 12, Township 21 South, Range 3 West, Shelby County, Alabama, being more particularly described as follows:

Begin at the Southeast corner of the Northeast one-quarter of the Northwest one-quarter of said Section; thence run South 87 degrees 31 minutes 35 seconds East along the South line of said quarter-quarter for a distance of 174.79 feet; thence run South 69 degrees 47 minutes 27 seconds West for a distance of 142.65 feet to the point of commencement of a curve to the right, said curve having a radius of 275.00 feet, a central angle of 28 degrees 15 minutes 58 seconds, a chord bearing of North 85 degrees 08 minutes 01 seconds West for a chord distance of 134.30 feet; thence run along arc of said curve for a distance of 135.67 feet to the point of commencement of a curve to the left, said curve having a radius of 40.00 feet, a central angle of 117 degrees 39 minutes 27 seconds, a chord bearing of North 50 degrees 10 minutes 15 seconds East for a chord distance of 68.45 feet; thence run along arc of said curve for a distance of 82.14 feet; thence run North 08 degrees 39 minutes 29 seconds West for a distance of 210.88 feet; thence run North 05 degrees 08 minutes 18 seconds East for a distance of 343.64 feet; thence run South 89 degrees

27 minutes 02 seconds East for a distance of 46.08 feet; thence run South 00 degrees 28 minutes 59 seconds West for a distance of 548.72 feet to the POINT OF BEGINNING. Said parcel contains 41,471 square feet or 0.95 acres more or less.

OUTPARCEL 5-2

A parcel of land situated in part of the Southwest one-quarter of the Northeast one-quarter and the Northwest one-quarter of the Northeast one-quarter of Section 12, Township 21 South, Range 3 West, Shelby County, Alabama, being more particularly described as follows:

Commence at the Southeast corner of the said Southwest one-quarter of the Northeast one-quarter of said Section; thence run North 02 degrees 27 minutes 46 seconds West along the East line thereof for a distance of 36.91 feet; thence run North 41 degrees 36 minutes 27 seconds East for a distance of 23.06 feet; thence run North 14 degrees 14 minutes 05 seconds East for a distance of 196.57 feet to a point on the Westernmost right of way line of U.S. Highway 31 (right of way varies) and a point on a curve to the right, said curve having a radius of 2411.83 feet, a central angle of 10 degrees 42 minutes 14 seconds, a chord bearing of North 30 degrees 13 minutes 11 seconds West for a chord distance of 449.92 feet; thence run along arc of said curve and along said right of way for a distance of 450.57 feet; thence run North 68 degrees 29 minutes 48 seconds East for a distance of 9.96 feet to a point on the Westernmost right of way line of U.S. Highway 31 (right of way varies) and the point of commencement of a curve to the right, said curve having a radius of 2401.83 feet, a central angle of 04 degrees 34 minutes 11 seconds, a chord bearing of North 24 degrees 09 minutes 33 seconds West for a chord distance of 191.51 feet; thence run along arc of said curve and along said right of way for a distance of 191.57 feet to the point of commencement of a spiral curve; thence run North 21 degrees 04 minutes 52 seconds West for a chord distance of 71.75 feet to a point on a spiral curve; thence run North 19 degrees 05 minutes 03 seconds West for a chord distance of 182.06 feet to a point on a spiral curve; thence run North 18 degrees 10 minutes 10 seconds West for a chord distance of 53.16 feet; thence leaving said spiral curve, run North 20 degrees 02 minutes 14 seconds West along said right of way for a distance of 197.87 feet to the POINT OF BEGINNING; thence leaving said right of way, run South 69 degrees 47 minutes 27 seconds West for a distance of 202.12 feet to the point of commencement of a curve to the right, said curve having a radius of 20.00 feet, a central angle of 89 degrees 58 minutes 58 seconds, a chord bearing of North 65 degrees 13 minutes 04 seconds West for a chord distance of 28.28 feet; thence run along arc of said curve for a distance of 31.41 feet; thence run North 20 degrees 13 minutes 35 seconds West for a distance of 86.90 feet to a point on the North line of the Southwest one-quarter of the Northeast one-quarter of said Section; thence run South 87 degrees 31 minutes 35 seconds East along said North line for a distance of 240.81 feet to a point on the Westernmost right of way line of U.S. Highway 31 (right of way varies); thence run South 20 degrees 02 minutes 14 seconds East along said right of way for a distance of 14.03 feet to the POINT OF BEGINNING. Said parcel contains 13,346 square feet or 0.31 acres more or less.

PENNEY PARCEL

A parcel of land situated in part of the Southeast one-quarter of the Northeast one-quarter and the Southwest one-quarter of the Northeast one-quarter of Section 12, Township 21 South, Range 3 West, Shelby County, Alabama, being more particularly described as follows:

Begin at the Southeast corner of said Southwest one-quarter of the Northeast one-quarter and run North 87 degrees 51 minutes 24 seconds West along the South line of said quarter-quarter for a distance of 716.00 feet; thence leaving said South line, run North 22 degrees 00 minutes 08 seconds West for a distance of 379.31 feet; thence run North 69 degrees 47 minutes 27 seconds East for a distance of 135.72 feet; thence run North 20 degrees 12 minutes 33 seconds West for a distance of 207.90 feet; thence run North 69 degrees 47 minutes 27 seconds East for a distance of 241.45 feet; thence run North 20 degrees 12 minutes 33 seconds West for a distance of 20.00 feet; thence run North 69 degrees 47 minutes 27 seconds East for a distance of 145.77 feet to a point on a curve to the left, said curve having a radius of 287.00 feet, a central angle of 24 degrees 23 minutes 29 seconds, a chord bearing of South 42 degrees 38 minutes 39 seconds East for a chord distance of 121.26 feet; thence run along arc of said curve for a distance of 122.18 feet; thence run South 35 degrees 10 minutes 03 seconds West for a distance of 50.00 feet to the point of commencement of a curve to the left, said curve having a radius of 337.00 feet, a central angle of 44 degrees 47 minutes 15 seconds, a chord bearing of South 77 degrees 13 minutes 34 seconds East for a chord distance of 256.77 feet; thence run along arc of said curve for a distance of 263.43 feet to a point on the Westernmost right of way line of U.S. Highway 31 (right of way varies) and a point on a curve to the left, said curve having a radius of 2411.83 feet, a central angle of 00 degrees 27 minutes 46 seconds, a chord bearing of South 26 degrees 20 minutes 38 seconds East for a chord distance of 19.48 feet; thence run along arc of said curve and along said right of way for a distance of 19.48 feet; thence run South 63 degrees 25 minutes 29 seconds West for a distance of 37.52 feet; thence run South 02 degrees 07 minutes 39 seconds West for a distance of 297.41 feet to the point of commencement of a curve to the left, said curve having a radius of 25.00 feet, a central angle of 90 degrees 00 minutes 22 seconds, a chord bearing of South 42 degrees 52 minutes 33 seconds East for a chord distance of 35.36 feet; thence run along arc of said curve for a distance of 39.27 feet; thence run South 87 degrees 52 minutes 44 seconds East for a distance of 209.94 feet; thence run South 14 degrees 14 minutes 05 seconds West for a distance of 172.16 feet; thence run South 41 degrees 36 minutes 27 seconds West for a distance of 23.06 feet; thence run South 02 degrees 27 minutes 46 seconds East for a distance of 36.91 feet to the POINT OF BEGINNING. Said parcel contains 440,425 square feet or 10.11 acres more or less.

PROPERTY OWNED BY HIGHWAY 31 ALABASTER TWO, LLC:

DEVELOPER PARCEL 1

A parcel of land situated in the Southwest one-quarter of the Northeast one-quarter of Section 12, Township 21 South, Range 3 West, Shelby County, Alabama, being more particularly described as follows:

Commence at the Southeast corner of said Southwest one-quarter of the Northeast one-quarter and run North 87 degrees 51 minutes 24 seconds West along the South line of said quarter-quarter for a distance of 716.00 feet; thence leaving said South line, run North 22 degrees 00 minutes 08 seconds West for a distance of 295.00 feet to the POINT OF BEGINNING; thence run North 89 degrees 10 minutes 01 seconds West for a distance of 297.23 feet to a point on the Easternmost right of way line of Interstate 65 (right of way varies); thence run North 24 degrees 39 minutes 45 seconds West along said right of way for a distance of 303.47 feet; thence leaving said right of way, run North 69 degrees 47 minutes 27 seconds East for a distance of 169.72 feet; thence run North 20 degrees 12 minutes 33 seconds West for a distance of 30.00 feet; thence run North 69 degrees 47 minutes 27 seconds East for a distance of 273.86 feet; thence run North 58 degrees 46 minutes 41 seconds East for a distance of 30.56 feet; thence run North 69 degrees 47 minutes 27 seconds East for a distance of 343.11 feet; thence run South 20 degrees

13 minutes 35 seconds East for a distance of 82.05 feet to the point of commencement of a curve to the left, said curve having a radius of 287.00 feet, a central angle of 10 degrees 14 minutes 21 seconds, a chord bearing of South 25 degrees 20 minutes 31 seconds East for a chord distance of 51.09 feet; thence run along arc of said curve for a distance of 51.16 feet; thence run South 69 degrees 47 minutes 27 seconds West for a distance of 145.77 feet; thence run South 20 degrees 12 minutes 33 seconds East for a distance of 20.00 feet; thence run South 69 degrees 47 minutes 27 seconds West for a distance of 241.45 feet; thence run South 20 degrees 12 minutes 33 seconds East for a distance of 207.90 feet; thence run South 69 degrees 47 minutes 27 seconds West for a distance of 135.72 feet; thence run South 22 degrees 00 minutes 08 seconds East for a distance of 84.31 feet to the POINT OF BEGINNING. Said parcel contains 208,998 square feet or 4.80 acres more or less.

DEVELOPER PARCEL 2

A parcel of land situated in part of the Northeast one-quarter of the Northwest one-quarter, the Southeast quarter of the Northwest quarter, the Northwest one-quarter of the Northeast one-quarter and the Southwest one-quarter of the Northeast one-quarter of Section 12, Township 21 South, Range 3 West, Shelby County, Alabama, being more particularly described as follows:

Begin at the Southeast corner of the Northeast one-quarter of the Northwest one-quarter of said Section; thence run South 87 degrees 31 minutes 35 seconds East along the South line of said quarter-quarter for a distance of 174.79 feet; thence run South 69 degrees 47 minutes 27 seconds West for a distance of 142.65 feet to the point of commencement of a curve to the right, said curve having a radius of 275.00 feet, a central angle of 28 degrees 15 minutes 58 seconds, a chord bearing of North 85 degrees 08 minutes 01 seconds West for a chord distance of 134.30 feet; thence run along arc of said curve for a distance of 135.67 feet to the point of commencement of a curve to the left, said curve having a radius of 40.00 feet, a central angle of 117 degrees 39 minutes 27 seconds, a chord bearing of North 50 degrees 10 minutes 15 seconds East for a chord distance of 68.45 feet; thence run along arc of said curve for a distance of 82.14 feet; thence run North 08 degrees 39 minutes 29 seconds West for a distance of 210.88 feet; thence run North 05 degrees 08 minutes 18 seconds East for a distance of 343.64 feet; thence run South 89 degrees 27 minutes 02 seconds East for a distance of 46.08 feet; thence run South 00 degrees 28 minutes 59 seconds West for a distance of 548.72 feet to the POINT OF BEGINNING. Said parcel contains 41,471 square feet or 0.95 acres more or less.

OUTPARCEL 5-2

A parcel of land situated in part of the Southwest one-quarter of the Northeast one-quarter and the Northwest one-quarter of the Northeast one-quarter of Section 12, Township 21 South, Range 3 West, Shelby County, Alabama, being more particularly described as follows:

Commence at the Southeast corner of the said Southwest one-quarter of the Northeast one-quarter of said Section; thence run North 02 degrees 27 minutes 46 seconds West along the East line thereof for a distance of 36.91 feet; thence run North 41 degrees 36 minutes 27 seconds East for a distance of 23.06 feet; thence run North 14 degrees 14 minutes 05 seconds East for a distance of 196.57 feet to a point on the Westernmost right of way line of U.S. Highway 31 (right of way varies) and a point on a curve to the right, said curve having a radius of 2411.83 feet, a central angle of 10 degrees 42 minutes 14 seconds, a chord bearing of North 30 degrees 13 minutes 11 seconds West for a chord distance of 449.92 feet; thence run along arc of said curve and along said right of way for a distance of 450.57 feet; thence run North 68

degrees 29 minutes 48 seconds East for a distance of 9.96 feet to a point on the Westernmost right of way line of U.S. Highway 31 (right of way varies) and the point of commencement of a curve to the right, said curve having a radius of 2401.83 feet, a central angle of 04 degrees 34 minutes 11 seconds, a chord bearing of North 24 degrees 09 minutes 33 seconds West for a chord distance of 191.51 feet; thence run along arc of said curve and along said right of way for a distance of 191.57 feet to the point of commencement of a spiral curve; thence run North 21 degrees 04 minutes 52 seconds West for a chord distance of 71.75 feet to a point on a spiral curve; thence run North 19 degrees 05 minutes 03 seconds West for a chord distance of 182.06 feet to a point on a spiral curve; thence run North 18 degrees 10 minutes 10 seconds West for a chord distance of 53.16 feet; thence leaving said spiral curve, run North 20 degrees 02 minutes 14 seconds West along said right of way for a distance of 197.87 feet to the POINT OF BEGINNING; thence leaving said right of way, run South 69 degrees 47 minutes 27 seconds West for a distance of 202.12 feet to the point of commencement of a curve to the right, said curve having a radius of 20.00 feet, a central angle of 89 degrees 58 minutes 58 seconds, a chord bearing of North 65 degrees 13 minutes 04 seconds West for a chord distance of 28.28 feet; thence run along arc of said curve for a distance of 31.41 feet; thence run North 20 degrees 13 minutes 35 seconds West for a distance of 86.90 feet to a point on the North line of the Southwest one-quarter of the Northeast one-quarter of said Section; thence run South 87 degrees 31 minutes 35 seconds East along said North line for a distance of 240.81 feet to a point on the Westernmost right of way line of U.S. Highway 31 (right of way varies); thence run South 20 degrees 02 minutes 14 seconds East along said right of way for a distance of 14.03 feet to the POINT OF BEGINNING. Said parcel contains 13,346 square feet or 0.31 acres more or less.

EXHIBIT B

LEGAL DESCRIPTION OF TARGET OWNED PROPERTY

A parcel of land situated in part of the Southwest one-quarter of the Northeast one-quarter, Southeast one-quarter of the Northwest one-quarter and the Northwest one-quarter of the Northeast one-quarter of Section 12, Township 21 South, Range 3 West, Shelby County, Alabama, being more particularly described as follows:


Commence at the Southeast corner of said Southwest one-quarter of the Northeast one-quarter and run North 87 degrees 51 minutes 24 seconds West along the South line of said quarter-quarter for a distance of 716.00 feet; thence leaving said South line, run North 22 degrees 00 minutes 08 seconds West for a distance of 295.00 feet; thence run North 89 degrees 10 minutes 01 seconds West for a distance of 297.23 feet to a point on the Easternmost right of way line of Interstate 65 (right of way varies); thence run North 24 degrees 39 minutes 45 seconds West along said right of way for a distance of 303.47 feet to the POINT OF BEGINNING; thence run along last described course and along said right of way for a distance of 142.09 feet; thence run North 64 degrees 14 minutes 34 seconds West along said right of way for a distance of 126.44 feet; thence run North 24 degrees 35 minutes 31 seconds West along said right of way for a distance of 344.56 feet; thence leaving said right of way, run North 38 degrees 23 minutes 35 seconds East for a distance of 214.72 feet to the point of commencement of a curve to the left, said curve having a radius of 330.92 feet, a central angle of 38 degrees 45 minutes 12 seconds, a chord bearing of South 89 degrees 41 minutes 18 seconds East for a chord distance of 219.59 feet; thence run along arc of said curve for a distance of 223.83 feet; thence run North 69 degrees 47 minutes 27 seconds East for a distance of 491.83 feet; thence run South 20 degrees 12 minutes 33 seconds East for a distance of 20.00 feet; thence run North 69 degrees 47 minutes 27 seconds East for a distance of 11.01 feet; thence run South 20 degrees 13 minutes 35 seconds East for a distance of 112.17 feet; thence run North 69 degrees 46 minutes 25 seconds East for a distance of 50.00 feet; thence run South 20 degrees 13 minutes 35 seconds East for a distance of 443.01 feet; thence run South 69 degrees 47 minutes 27 seconds West for a distance of 343.11 feet; thence run South 58 degrees 46 minutes 41 seconds West for a distance of 30.56 feet; thence run South 69 degrees 47 minutes 27 seconds West for a distance of 273.86 feet; thence run South 20 degrees 12 minutes 33 seconds East for a distance of 30.00 feet; thence run South 69 degrees 47 minutes 27 seconds West for a distance of 169.72 feet to the POINT OF BEGINNING. Said parcel contains 528,285 square feet or 12.13 acres more or less.

LESS AND EXCEPT THE FOLLOWING:

SUB LEASE PARCEL:

A parcel of land situated in the Northwest one-quarter of the Northeast one-quarter of Section 12, Township 21 South, Range 3 West, Shelby County, Alabama, being more particularly described as follows:

Commence at the Southwest corner of said quarter-quarter and run South 87 degrees 31 minutes 35 seconds East along the South line for a distance of 330.38 feet to the POINT OF BEGINNING; thence leaving said South line, run North 69 degrees 47 minutes 27 seconds East for a distance of 257.82 feet; thence run South 20 degrees 12 minutes 33 seconds East for a distance of 20.00 feet; thence run North 69 degrees 47 minutes 27 seconds East for a distance of 11.01 feet; thence run South 20 degrees 13 minutes


20060503000208290 13/13 \$47.00
Shelby Cnty Judge of Probate, AL
05/03/2006 03:07:14PM FILED/CERT

35 seconds East for a distance of 92.37 feet to a point on said South line of quarter-quarter; thence run North 87 degrees 31 minutes 35 seconds West for a distance of 291.39 feet to the POINT OF BEGINNING. Said parcel contains 14,884 square feet or 0.34 acres more or less.