

7535

## QUITCLAIM MINERAL DEED

STATE OF ALABAMA )

JEFFERSON COUNTY )

**BRADY BELCHER** (the "Decedent") died testate at Centreville, Alabama on or about the 24th day of May, 1991, and at the time of his death was an inhabitant of Bibb County, Alabama. The Last Will and Testament (the "Will") of the Decedent was duly probated and admitted to record in the Probate Court of Bibb County, Alabama, in Case Number 91-28.

Letters Testamentary were issued by the Judge of Probate of Bibb County, Alabama to Beulah White Belcher, as Personal Representative of the Estate of Brady Belcher, deceased on June 4, 1991.

At the time of his death, the Decedent owned certain interest in mineral property located in the state of Alabama, as more particularly described on Exhibit "A" attached hereto and incorporated herein by reference as if fully set forth at this point (the "Property"), and situated in the counties shown on Exhibit "A".

Pursuant to the Last Will and Testament of the Decedent, upon his death the Property was allocated to and passed under the residuary of his estate to the Brady Belcher Residuary Trust. The Decedent's spouse, Beulah White Belcher, (i) was given a life interest in the Brady Belcher Residuary Trust and (ii) was given a special power of appointment with respect to the assets of the Brady Belcher Residuary Trust. The power of appointment was never exercised and, therefore, the assets of the Brady Belcher Residuary Trust pass equally to the Grantees named below.

The Brady Belcher Residuary Trust was never funded, and Beulah White Belcher died testate on or about September 24, 2002, without exercising the power of appointment over the Brady Belcher Residuary Trust. As a result, the assets of the Brady Belcher Residuary Trust are to be distributed to the Grantees named below.

At the time of her death, Beulah White Belcher was an inhabitant of Bibb County, Alabama. The Last Will and Testament of Beulah White Belcher was duly probated and admitted to record in the Probate Court of Bibb County, Alabama, in Case Number 02-91. Letters Testamentary were issued to The Peoples Bank & Trust Company as Personal Representative of the Estate of Beulah White Belcher by the Judge of Probate of Bibb County, Alabama on October 25, 2002.

Min. 10  
Page 621  
Date 4-13-06

-1-

324 220

RLPY 1342 197  
Recorded In Above Book and Page  
04/11/2006 12:46:35 PM  
JOHN W JONES JR  
Judge of Probate  
Dallas County, Alabama

Recorded In RPB BK 168 PG 343, 04/10/2006 02:42:46 PM  
Jerry C. Pow, Probate Judge, Bibb County, Alabama

5638.05  
105.50  
5743.55





Following the death of Beulah White Belcher, Letters of Administration with the Will annexed, *cum testamento annexo* were issued to The Peoples Bank & Trust Company on December 3, 2003, as Successor Personal Representative of the Decedent's estate. The Peoples Bank & Trust Company has served, and continues to serve, as Personal Representative of the Decedent's estate.

Pursuant to the lapse of the power of appointment of Beulah White Belcher over the Brady Belcher Residuary Trust, the Property passes equally to the remainder beneficiaries of the Brady Belcher Residuary Trust, being the Grantees named below.

**NOW, THEREFORE, KNOW ALL MEN BY THESE PRESENTS** that for and in consideration of the sum of Ten and No/100 Dollars (\$10.00) and other good and valuable consideration, paid to the undersigned, The Peoples Bank & Trust Company, an Alabama banking corporation, solely in its capacity as Successor Personal Representative as Administrator *cum testamento annexo* of the Estate of Brady Belcher, deceased, and the Peoples Bank and Trust Company, in its capacity as Personal Representative of the Estate of Beulah White Belcher, deceased (the "Grantors"), the Grantor does hereby **RELEASE, QUITCLAIM AND CONVEY**, forever, to **SALLY BERT FITTS, GEORGE PHILLIPS WHITE, III, ALLISON ELIZABETH WHITE POINDEXTER,** and **RACHEL STEWART WHITE HART** (the "Grantees") as tenants in common, all of the estate, right, title, interest and claim, if any, whether or not accurately described herein, in and to the oil, gas, and other minerals in, on or owned by the Decedent at the time of his death and owned by Beulah White Belcher at the time of her death.

This conveyance is expressly subject to the following:


1. Ad valorem taxes and other assessments not yet due and payable.
2. Mining and mineral rights not owned by Grantor.
3. All applicable zoning ordinances.
4. Any and all easements, restrictions, covenants, reservations, agreements, rights-of-way and other matters of record.

**TO HAVE AND TO HOLD** unto the Grantees, their heirs, executors, administrators and assigns, in fee simple forever.


**IN WITNESS WHEREOF**, the Grantor has caused the due execution of this conveyance as of this 16 day of December, 2005.

Min. 10  
Page 622  
Date \_\_\_\_\_

**THE PEOPLES BANK & TRUST**, an Alabama  
banking institution, as Successor Personal  
Representative as Administrator *cum testamento*  
*annexo* of the Estate of Brady Belcher, deceased

By:   
**ARNOLD P. AVERY, JR.**  
Its: Senior Vice President and Trust Officer  
P. O. Box 2333  
Tuscaloosa, Alabama 35403

**THE PEOPLES BANK & TRUST**, an Alabama  
banking institution, as Personal Representative  
of the Estate of Beulah White Belcher, deceased

By:   
**ARNOLD P. AVERY, JR.**  
Its: Senior Vice President and Trust Officer  
P. O. Box 2333  
Tuscaloosa, Alabama 35403

This Instrument was prepared without  
examination of title by:

F. Gerald Burnett  
Cabaniss, Johnston, Gardner,  
Dumas & O'Neal LLP  
2001 Park Place North, Suite 700  
Birmingham, Alabama 35203

Recorded RLPY 1342 199  
In Above Book and Page  
04/11/2006 12:46:35 PM  
JOHN W JONES JR  
Judge of Probate  
Dallas County, Alabama

Min. 10  
Page 623  
Date \_\_\_\_\_





20060413000172850 4/33 \$108.00  
Shelby Cnty Judge of Probate, AL  
04/13/2006 01:36:13PM FILED/CERT


RPB

168 346

STATE OF ALABAMA       )  
                                  :  
TUSCALOOSA COUNTY     )

Before me, the undersigned authority, a notary public in and for said county in said state, personally appeared **ARNOLD P. AVERY, JR.**, whose name as Senior Vice President and Trust Officer of **THE PEOPLES BANK & TRUST COMPANY**, an Alabama banking institution, solely in its capacities as Successor Personal Representative as Administrator *cum testamento annexo* of the Estate of Brady Belcher, deceased, is signed to the foregoing conveyance and who is known to me, acknowledged before me on this day that, being informed of the contents of the conveyance, he, as such officer and with full authority executed the same voluntarily for and as the act of said banking institution on the day the same bears date.

Subscribed and sworn to before me this 16<sup>th</sup> day of December, 2005.



Notary Public

[SEAL]

My Commission Expires: \_\_\_\_\_

NOTARY PUBLIC STATE OF ALABAMA AT LARGE  
MY COMMISSION EXPIRES: May 13, 2006  
~~BONDED THRU NOTARY PUBLIC UNDERWRITERS~~


RLPY 1342 200  
Recorded In Above Book and Page  
04/11/2006 12:46:35 PM  
JOHN W JONES JR  
Judge of Probate  
Dallas County, Alabama

Min. 10  
Page 624  
Date \_\_\_\_\_

STATE OF ALABAMA       )  
                                  :  
TUSCALOOSA COUNTY     )

Before me, the undersigned authority, a notary public in and for said county in said state, personally appeared **ARNOLD P. AVERY, JR.**, whose name as Senior Vice President and Trust Officer of **THE PEOPLES BANK & TRUST COMPANY**, an Alabama banking institution, solely in its capacities as Successor Personal Representative as Administrator *cum testamento annexo* of the Estate of Brady Belcher, deceased, is signed to the foregoing conveyance and who is known to me, acknowledged before me on this day that, being informed of the contents of the conveyance, he, as such officer and with full authority executed the same voluntarily for and as the act of said banking institution on the day the same bears date.

Subscribed and sworn to before me this 16<sup>th</sup> day of December, 2005.



Notary Public

[SEAL]

My Commission Expires: \_\_\_\_\_

NOTARY PUBLIC STATE OF ALABAMA AT LARGE  
MY COMMISSION EXPIRES: May 13, 2006  
BONDED THIRD NOTARY PUBLIC UNDERWRITERS

RLPY 1342 201  
Recorded In Above Book and Page  
04/11/2006 12:46:35 PM  
JOHN W JONES JR  
Judge of Probate  
Dallas County, Alabama

Min. 10  
Page 625  
Date \_\_\_\_\_



**EXHIBIT "A"**  
**JEFFERSON COUNTY MINERAL PROPERTY**

**Township 15 South, Range 2 West**

Section	Acreage Description	Belcher Ownership	Acreage
30	SW/4 OF SE/4	MINERAL	40
30	SE/4 OF SW/4	MINERAL	40
30	ALL S&E OF CREEK SW/4 OF SW/4	MINERAL	15.5
30	S/2 OF S/2 OF S/2 OF NE/4 OF SW/4	MINERAL	5
31	ALL WEST OF CREEK NE/4 OF SW/4	MINERAL	32.1
31	SE/4 OF SW/4	MINERAL	40
31	SW/4 OF SW/4	MINERAL	40

**Township 15 South, Range 3 West**

36	NW/4 OF NW/4	MINERAL	40
36	SW/4 OF NW/4	MINERAL	40
36	SE/4 OF NW/4	MINERAL	40
36	NE/4 OF SW/4 OF NE/4	MINERAL	10
36	SW/4 OF SW/4	MINERAL	40

**Township 16 South, Range 3 West**

1	NE/4 OF NE/4	MINERAL	40
1	NW/4 OF NE/4	MINERAL	40
1	SW/4 OF NE/4	MINERAL	40
1	W/2 OF NW/4	MINERAL	80
1	SE/4 OF NW/4	MINERAL	40
1	W/2 OF SE/4	MINERAL	80
1	E/2 OF SE/4	MINERAL	80
1	SW/4	MINERAL	160
12	NW/4 OF NE/4	MINERAL	40
12	NE/4 OF NW/4	MINERAL	40
12	NW/4 OF SE/4	MINERAL	40
12	SE/4 OF NE/4 OF SE/4	MINERAL	10
12	SW/4	MINERAL	160
13	N/2 OF NE/4	MINERAL	80
13	SW/4 OF NE/4	MINERAL	40
13	NW/4 OF SE/4	MINERAL	40
13	S/2 OF SE/4	MINERAL	80
24	E/2 OF NE/4	MINERAL	80
24	E/2 OF SE/4	MINERAL	80

Min. 10  
Page 626  
Date \_\_\_\_\_

225



20060413000172850 7/33 \$108.00  
Shelby Cnty Judge of Probate, AL  
04/13/2006 01:36:13PM FILED/CERT

RPB 168 349

Township 16 South, Range 2 West

Section	Acreage Description	Belcher Ownership	Acreage
4	S/2 OF SW/4	MINERAL	80
5	SE/4 OF SE/4	1/2 MINERAL	40
5	NW/4 OF NW/4	1/2 MINERAL	40
6	NE/4 OF NE/4	1/2 MINERAL	40
6	NW/4 OF NW/4	MINERAL	40
6	S/2 OF NW/4	MINERAL	80
9	NW/4 OF NW/4	1/2 MINERAL	40
18	NW/4	MINERAL	160
18	NW/4 OF SE/4	MINERAL	40
18	W/2 OF SW/4 OF SE/4	MINERAL	20
18	SW/4	MINERAL	160
19	NW/4 OF NW/4, PART	MINERAL	36.3
19	SW/4 OF NW/4	MINERAL	40
19	E/2 OF NW/4	MINERAL	80
19	NE/4 OF SW/4	MINERAL	39
19	SE/4 OF SW/4, PART	MINERAL	28.4
19	W/2 OF SW/4	MINERAL	80
19	NE/4 OF NE/4, PART	MINERAL	19.3
19	SE/4 OF NE/4, PART	MINERAL	17.3
19	NW/4 OF NE/4, PART	MINERAL	11.9
19	SW/4 OF NE/4, PART	MINERAL	20.8
19	NE/4 OF SE/4	MINERAL	39.8
19	SE/4 OF SE/4	MINERAL	40
19	SW/4 OF SE/4, PART	MINERAL	12.4
19	NW/4 OF SE/4, PART	MINERAL	19.1
20	NW/4 OF NW/4	FEE	40
20	NE/4 OF NW/4	FEE	40
20	SE/4 OF NW/4	FEE	40
20	W/2 OF NE/4	FEE	80
20	NE/4 OF NE/4	FEE	40
21	NW/4 OF SW/4, N. 5AC	FEE	5
21	E/2 OF SW/4 OF NW/4	FEE	10
21	W/2 OF SW/4 OF NW/4		
	S. 2.5AC	FEE	2.5
21	N/2 OF NW/4	FEE	80

Min. 10  
Page 627  
Date \_\_\_\_\_

gross 1561.80  
net 1481.80

226

Recorded In Above Book and Page  
04/11/2006 12:46:35 PM  
JOHN W JONES JR  
Judge of Probate  
Dallas County, Alabama



EXHIBIT A

ESTATE OF BRADY BELCHER  
AN UNDIVIDED 201/1030 or 19.5145631% in 20% of  
Mineral Rights Only

AUTAUGA COUNTY, ALABAMA

Township 18 North - Range 12 East

<u>Section</u>	<u>Description</u>	<u>Acres</u>
10	NE/4 of NE/4 & E/2 of SE/4	120.0
11	NW/4 & W/2 of SW/4	240.0
20	SW/4 of NE/4 & 10 Ac. on North side of NW1/4 of NE1/4	50.0
21	W/2 of SW/4	80.0
25	E/2 & all East of Little Mulberry Creek in E/2 of W/2	402.0
28	NE/4 of NW/4 & 24 Ac. in North part of NW1/4 of NW1/4	64.0
29	SE/4, E/2 of SE/4 of NE/4, SW/4 of NE/4 & E/2 of SW/4 East of Mulberry Creek	280.0

Township 18 North - Range 13 East

1	NW/4 of NW/4	40.0
2	NE/4 of NE/4	40.0
8	NW/4 of SE/4 & SE/4 of SE/4 less 10 Ac. in NW Corner	70.0
9	S/2 of SW/4	80.0
16	10 Ac. on North side of NE/4 of NW/4	10.0
30	W/2 of SW/4 & 14 Ac. on South side of SE/4 of SW/4	94.0

Township 18 North - Range 14 East

<u>Section</u>	<u>Description</u>	<u>Acres</u>
29	NW/4 of NW/4	40.0
24	SE/4 of NE/4	40.0

Min. 10  
Page 628  
Date \_\_\_\_\_

324 227





20060413000172850 9/33 \$108.00  
Shelby Cnty Judge of Probate, AL  
04/13/2006 01:36:13PM FILED/CERT

RPB 168 351

EXHIBIT A

AUTAUGA COUNTY, ALABAMA

Recorded In Above Book and Page  
04/11/2006 12:46:35 PM  
JOHN W JONES JR  
Judge of Probate  
Dallas County, Alabama

Township 18 North - Range 15 East

<u>Section</u>	<u>Description</u>	<u>Acres</u>
17	NW/4 of SW/4 less 13 1/3 Ac. strip across East side & N/2 of SW/4 of SW/4 less 6 2/3 Ac. on East side	40.0
18	E/2 of NE/4 of SE/4	20.0
19	SW/4 of NW/4	40.0

Township 19 North - Range 12 East

2	NE/4 of SE/4 & SW/4 of SE/4	80.0
4	W/2 of NE/4, NE/4 of NE/4, N/2 of SW/4 & W/2 of W/2 of NW/4	220.0
5	Entire Section less SE/4 of SE/4	600.0
8	N/2 less NE/4 of NE/4	280.0
13	NE/4 & NW/4 of NE/4	138.0
24	S/2 of SW/4 & NW/4 of SW/4	83.7
25	NW/4 of SW/4 & N/2 of SW/4	46.0

Township 19 North - Range 13 East

<u>Section</u>	<u>Description</u>	<u>Acres</u>
6	17 Ac. on North Side of SW/4 of SW/4	17.0
8	SW/4 of NE/4	40.0
14	SE/4 of SW/4	40.0
16	E/2 of NW/4	80.0
17	SE/4 of SW/4	40.0
19	SE/4 of SE/4	40.0
20	E/2 of W/2, NW/4 of SW/4, SE/4 & SW/4 of NE/4	400.0
23	NE/4 of NW/4	40.0
29	NE/4 of NE/4	40.0
30	N/2 of NE/4, SW/4 of NE/4 & NE/4 of NW/4	160.0
36	W/2 of SW/4	80.0

Total for Autauga County

4,174.7 gross

162.93 net

Min. 10  
Page 629  
Date \_\_\_\_\_

324 228

EXHIBIT A

BIBB COUNTY, ALABAMA

Township 21 South - Range 5 West

Recorded RLPY 1342 206  
In Above Book and Page  
04/11/2006 12:46:35 PM  
JOHN W JONES JR  
Judge of Probate  
Dallas County, Alabama

<u>Section</u>	<u>Description</u>	<u>Acres</u>
28	SE/4 of NE/4	40.0

Township 21 South - Range 6 West

25	W/2 of NE/4	80.0
34	SE/4 of SE/4 & NE/4 of SE/4	40.0

Township 22 South - Range 5 West

7	48 Ac. in N/2 of SW/4	48.0
14	W/2 of SW/4	80.0

Township 22 South - Range 6 West

2	NW/4 of NW/4	40.0
4	NW/4 of SW/4	40.0
28	8.5 Ac. in Frac. Sec. Fract. 'B' & 5 Ac. in NE/4 of NE/4	13.25

Township 22 South - Range 7 West

15	10 Ac. on South side SE/4 of SW/4	10.0
16	SE/4 of SW/4	40.0
21	N/2 of NW/4, SE/4 of NE/4 & NE/4 of SE/4	160.0
22	NW/4 & W/2 of NE/4	240.0
26	W/2 Fractional Section	139.12
27	Fractions F, G & H, Fractional Section	75
28	NW/4 of NE/4, NE/4 of NW/4 & N/2 of SW/4 of NE/4	100.0

Min. 10

Page 630

Date

324 229



EXHIBIT A

BIBB COUNTY, ALABAMA

Township 22 North - Range 8 East

<u>Section</u>	<u>Description</u>	<u>Acres</u>
2	S/2 of NW/4 & N/2 of SW/4	160.0
4	All that part of SW/4 lying South of a certain Government boundary line	90.54
8	That part of E/2 of NE/4, SW/4 of NE/4, E/2 of SE/4 & NW/4 of SE/4 lying within a certain Government boundary line	140.22
9	W/2, SW/4 of NE/4 & all SE/4 except NE/4 of SE/4	481.5
11	NE/4 of NE/4	40.0
14	S/2 of NW/4 of NW/4	20.0
15	E/2 of NE/4, SW/4 of NE/4, SE/4 of NW/4 less 2 Ac. on West side, E/2 of SW/4, SW/4 of SW/4, NW/4 of SE/4 & SE/4 of SE/4	394.0
16	E/2 of SW/4, W/2 of SE/4 & 10 Ac. on North side of	170.0
17	N/2 of NE/4	80.0
21	N/2 of NE/4, NW/4, N/2 of W/4 & NW/4 of SE/4	360.0
22	SW/4 of SE/4	40.0
23	NW/4 of SW/4	40.0
29	SW/4	160.0
33	W/2 of SE/4	80.0
34	S/2 of SE/4 of SW/4 & one acre in SW corner SW/4 of SE/4	21.0

Township 22 North - Range 9 East

3	S/2 except NE/4 of SE/4; & W/2 of NW/4	360.0
4	NE/4 of NE/4	40.0
10	N/2 of NW/4, NW/4 of NE/4, N/2 of SE/4 of NW/4, & SW/4 of NW/4	180.0

Min. 10  
Page 631  
Date \_\_\_\_\_

324 230

Recorded In Above Book and Page  
04/11/2006 12:46:35 PM  
JOHN W JONES JR  
Judge of Probate  
Dallas County, Alabama



20060413000172850 12/33 \$108.00  
Shelby Cnty Judge of Probate, AL  
04/13/2006 01:36:13PM FILED/CERT

KPB 168 354

Recorded In Above Book and Page  
04/11/2006 12:46:35 PM  
JOHN W JONES JR  
Judge of Probate.  
Dallas County, Alabama

# EXHIBIT A

## BIBB COUNTY, ALABAMA

### Township 22 North - Range 10 East

<u>Section</u>	<u>Description</u>	<u>Acres</u>
3	S/2, NE/4 & SW/4 of NW/4	128.1
5	E/2 except N/2 of NE/4, SW/4 except NE/4 of SW/4, & W/2 of NW/4	40.0
10	SE/4 & SE/4 of SW/4	200.0
20	W/2 of SW/4 & S/2 of SE/4 of SW/4	100.0
22	SW/4 of SW/4	40.0
30	All except N/2 of NE/4 & S/2 of SW/4 of SE/4	380.0
33	N/2 of NE/4 of SW/4	20.0

### Township 22 North - Range 11

	11 except SW/4 of NW/4 & 12.9 Ac. in NW/4 of NW/4	467.1
5	SE/4 of SW/4	41.4
7	NE/4 of NE/4 & NE/4 of SE/4	80.0
8	NW/4 of NW/4 & SE/4 of NW/4	80.0
9	E/2, SW/4 & SW/4 of NW/4	359.26
10	Entire section	640.0
11		
	section	640.0
15	N/2, SW/4 & SW/4 of SE/4	480.0
16	Entire Section except W/2 of NW/4	560.0
17	N/2 of SE/4, SE/4 of SE/4 & S/2 of SW/4	140.0
20	NE/4 & NE/4 of NW/4	200.0
21	E/2 except S/2 of SE/4, S/2 of NW/4 & 13 Ac. in NE corner of NE/4 of SW/4	253.0
22	W/2 of W/2 less 8.34 Ac. to Rehobeth Church & N/4 of NE/4	191.6
23	15 Ac. in South part of SE/4 of SE/4	15.0
24	W/2 of SE/4, NW/4 of NE/4 & SW/4 of SW/4	160.0

Min.  
Page  
Date

324 231

10  
632



EXHIBIT A

BIBB COUNTY, ALABAMA

Township 22 North - Range 11 East (cont.)

<u>Section</u>	<u>Description</u>	<u>Acres</u>
25	Entire Section less S/2 of SW/4 of SW/4	480.0
26	NE/4 less 13 Ac. in NW corner of NW/4 of NE/4 & NE/4 of SE/4	187.0
28	W/2 of NE/4 less 1 Ac. to Church	79.0
35	E/2 & S/2 of NE/4 of NW/4	340.0
36	NE/4, NE/4 of NW/4, N/2 of NW/4 of SE/4 & SW/4 of SE/4	260.0

Township 22 North - Range 12 East

5	N/2 of NW/4, W/2 of NE/4 & SW/4 of NW/4	200.0
6	SW/4 of SW/4, E/2 of W/2, N/2 of NE/4, SE/4 of NE/4, NE/4 of SE/4 & SW/4 of SE/4	400.0
7	W/2 of NW/4, 15 Ac. on East side of NW/4 of NE/4	95.0
19	S/2 of SW/4	80.0
30	NW/4, SW/4 of SW/4 & 3 1/2 Ac. in NW/4 of NE/4	203.5
31	SE/4 of NW/4, N/2 of NW/4, NE/4, E/2 of SW/4 & N/2 of SE/4	360.0
32	NW/4, NW/4 of SW/4 & all NE/4 of SW/4 North of Creek	220.0

Township 23 North - Range 7 East

2	19.85 Ac. in NE corner of NE/4 of NE/4	19.85
23	16 Ac. on South side of SW/4 of SE/4	16.0
26	W/2 of NW/4 of NE/4 & E/2 of E/2 of NE/4 of NW/4	30.0

Min. 10  
 Page 633  
 Date \_\_\_\_\_

Recorded RLPY 1342 209  
 In Above Book and Page  
 04/11/2006 12:46:35 PM  
 JOHN W JONES JR  
 Judge of Probate  
 Dallas County, Alabama

EXHIBIT A

BIBB COUNTY, ALABAMA

Township 23 North - Range 8 East

<u>Section</u>	<u>Description</u>	<u>Acres</u>
4	NE/4 of NE/4	40.0
9	W/2 of SE/4 & SE/4 of SW/4	120.0
16	N/2 of NW/4, SE/4 of NW/4 & 20 Ac. in NE part of SW/4 of NW/4	140.0
18	NW/4 of SE/4, SW/4 of SE/4, SE/4 of SE/4 & W/2 of NE/4 of SE/4	140.0
19	NW/4 of NE/4 & 10 Ac. on North side of SW/4 of NE/4	50.0
21	S/2 of NE/4 less 11 Ac. on West side, 4 Ac. in NW/4 of NE/4, 5 Ac. in NE corner of NW/4 of SE/4	73.0
22	SE/4 of NE/4	40.0
27	SW/4, 44 Ac. in S/2 of S/2 of NW/4 & 4 Ac. in NW/4 of NW/4	208.0
28	20 Ac. in E/2 of NE/4 & 76 Ac. in E/2 of SE/4	96.0
34	NW/4 of NW/4 & E/2 of NW/4	120.0

Township 23 North - Range 9 East

6	E/2 of NE/4	80.0
21	4 Ac. in SW corner NW/4 of NW/4	4.0
28	SW/4 of NE/4, S/2 of NW/4 & SW/4	280.0
29	E/2 of NE/4, NE/4 of SE/4, NW/4, NE/4 of SW/4, N/2 of NW/4 of SE/4 & 15 Ac. on W side of NW/4 of NE/4	355.0
33	E/2 of SW/4 of SE/4	20.0
34	13 Ac. in South part of SW/4 of NE/4, 25 Ac. in West part of SE/4 of NE/4 & NW/4 of SE/4	78.0
36	SE/4 of NE/4	40.0

Min. 10  
Page 634  
Date \_\_\_\_\_

Recorded RLPY 1342 210  
In Above Book and Page  
04/11/2006 12:46:35 PM  
JOHN W JONES JR  
Judge of Probate  
Dallas County, Alabama



EXHIBIT A

BIBB COUNTY, ALABAMA

Township 23 North - Range 10 East

<u>Section</u>	<u>Description</u>	<u>Acres</u>
1	N/2 of N/2	160.0
5	SW/4 of NE/4, NE/4 of SW/4 & N/2 of SE/4 of SW/4	100.0
13	SW/4 of SW/4, S/2 of SE/4 of SW/4, W/2 of SE/4 & SE/4 of NE/4	100.0
14	NE/4 of NE/4, W/2 of SE/4, S/2 of SW/4 & W/2 of NW/4	200.0
15	E/2 except W/2 of W/2 of NE/4, SW/4 of SW/4 & S/2 of SE/4 of SW/4	20.0
18	E/2 of SE/4 of SW/4, W/2 of NW/4 of SE/4 & S/2 of SE/4	120.0
19	10 Ac. on East side of NW/4 of NE/4, NE/4 of NE/4 & 27 Ac. on East side of SW/4 of NE/4	77.0
20	SW/4 of NW/4, S/2 of SW/4, SE/4 of NE/4 & NE/4 of SE/4	200.0
22	E/2 of NW/4, N/2 of SW/4 & NW/4 of SE/4	200.0
23	E/2 except NW/4 of NE/4, N/2 of NW/4 & SE/4 of NW/4	404.22
24	N/2, NE/4 of SE/4, SW/4 of SE/4 & SE/4 of SW/4	440.0
25	N/2 of N/2, SE/4 of NW/4, less 5 Ac. in SW corner	73.56
33	SW/4 of SW/4 & SE/4 of SW/4	40.0
34	SE/4	160.0

Township 23 North - Range 11 East

2	SW/4 of SW/4	40.0
3	SE/4 of SE/4, W/2 of SE/4, SE/4 of SW/4 & E/2 of SW/4 of SW/4	180.0
10	E/2 of W/2, NE/4 & E/2 of SE/4	400.0
11	N/2 of S/2 & W/2 of NW/4	240.0
13	S/2, S/2 of N/2	480.0
14	Entire Section	640.0
15	E/2 of E/2, W/2 of NE/4 & W/2 of SW/4	240.0

Min. 10  
Page 035  
Date \_\_\_\_\_

224 234

RLPY 1342 211  
Recorded In Above Book and Page  
04/11/2006 12:46:35 PM  
JOHN W JONES JR  
Judge of Probate  
Dallas County, Alabama

EXHIBIT A

BIBB COUNTY, ALABAMA

Township 23 North - Range 11 East (cont.)

<u>Section</u>	<u>Description</u>	<u>Acres</u>
16	E/2 of SE/4, SE/4 of NE/4 & NE/4 of NE/4	160.0
17	W/2 of SW/4, W/4 of NE/4 of SW/4 & 15 Ac. off West & South side of SE/4 of SW/4	105.0
18	W/2 of SE/4, SE/4 of SE/4, SE/4 of NW/4, NE diagonal half of NE/4 of SW/4 & 6 Ac. in SW corner of SW/4 of NE/4	186.0
19	S/2 of NE/4 of SW/4, S/2 of NW/4 of SE/4, W/2 of NW/4 less 15 Ac. in NW corner of NW/4 of NW/4, SW/4 of SE/4 & SE/4 of SW/4	185.0
20	NE/4 less 2 Ac. in North end of NW/4 of NE/4, N/2 of NW/4, E/2 of SE/4 of NW/4 & 15 Ac. in SE corner of SE/4 of SE/4	273.0
21	E/2 of E/2 & all of SW/4 of SW/4 lying West of Copperas Creek	185.0
22	Entire Section	640.0
23	W/2 of E/2, NW/4, N/2 of SW/4 & SE/4 of SW/4	360.0
24	E/2	320.0
25	W/2 less N/2 of NW/4, NW/4 of NE/4, SE/4 of SE/4, NW/4 of SE/4 & 10 Ac. on South side of SW/4 of SE/4	370.0
26	Entire Section except SE/4 of SW/4 & SW/4 of SE/4	560.0
27	E/2 of E/2, E/2 of NW/4, N/2 of NW/4 of NW/4, N/2 of SW/4, S/2 of SW/4 of SW/4 & NW/4 of SE/4	400.0
28	70 Ac. on East side of Copperas Creek in SW/4, E/2 less 30 Ac. on North side of NE/4 of NE/4 & less E/2 of NW/4 of NE/4, E/2 of NW/4, NW/4 of NW/4 less 10 Ac. in SW corner	450.0
30	NW/4 of NW/4	40.0
33	NE/4 of SE/4 & S/2 of SE/4 of NE/4	60.0
34	S/2 except NE/4 of SW/4, NE/4 of NE/4, SW/4 of NE/4, NW/4 of NE/4 less 10 Ac. on West side, & 3 Ac. in SW corner of SW/4 of NW/4	393.0
35	S/2, E/2 of NE/4 & S/2 of NW/4	480.0
36	W/2 & N/2 of NE/4	400.0

Min. 10  
Page 636  
Date \_\_\_\_\_

224 235



EXHIBIT A

BIBB COUNTY, ALABAMA

Township 23 North - Range 12 East

<u>Section</u>	<u>Description</u>	<u>Acres</u>
4	SW/4 of SW/4	40.0
7	SE/4 of NE/4, E/2 of W/2 of SE/4 & E/2 of SE/4	160.0
8	Entire Section	640.0
9	W/2 of W/2	160.0
16	W/2 of W/2	160.0
17	Entire Section	640.0
18	Entire Section	640.0
19	Entire Section except SW/4 of SW/4	600.0
20	Entire Section	640.0
21	W/2 of W/2	160.0
28	W/2 of NW/4	80.0
29	NE/4, SW/4 & W/2 of NW/4	360.0
30	E/2, E/2 of W/2, W/2 of SW/4 & S/2 of SW/4 of NW/4	580.0
31	Entire Section except SW/4 of SW/4	600.0
32	Entire Section except E/2 of SE/4	560.0
33	NW/4 of NW/4	40.0

Township 24 North - Range 8 East

3	NE/4 of NE/4	40.0
4	10 Ac. on South side of SW/4 of SW/4 & SE/4 of SW/4, less 10 Ac. in NW cor.	40.0
5	NE/4 of SE/4 & S/2 of SE/4	120.0
6	NE/4 of NW/4	40.0
8	East half	320.0
9	Entire Section	160.0

Am. 10  
Page 637  
Date \_\_\_\_\_

324 236

EXHIBIT A

BIBB COUNTY, ALABAMA

Township 24 North - Range 8 East (cont.)

<u>Section</u>	<u>Description</u>	<u>Acres</u>
10	That part of W/2 of NW/4 & NE/4 of NW/4 lying South of a certain road	95.0
16	N/2 except SW/4 of NW/4	280.0
17	All except E/2 of NW/4 of NW/4, W/2 NE/4 of NW/4, E/2 of NW/4 of NE/4, W/4 of NE/4 of NE/4, W/4 of SE/4 of SW/4, & W/2 of SW/4 of SE/4	420.0
18	S/2 except NW/4 of SE/4, N/2 of NE/4, SE/4 of NE/4 & SW/4 of NW/4	440.0
19	Entire Section except SW/4 of NW/4	440.0
20	W/2 except NE/4 of SW/4, W/2 of NE/4, W/2 of NE/4 of NE/4 & N/2 of NW/4 of SE/4	400.0
27	E-3/4 of E/2 of SE/4 North of Road to Haysop Church	35.0
29	N/2 of NW/4, W/2 of NE/4 less old GM&O RR ROW	160.0
30	N/2 of NE/4, SE/4 of NE/4 & NE/4 of SE/4	160.0
31	N & E of a certain Government boundary line in S/2, & S/2 of NW/4	152.05
32	N/2 of NW/4, that part SE/4 of NW/4 N & E of a certain Gov't. boundary line, that part NW/4 of SW/4 N & W of said Government boundary line, that part of NE/4 of SW/4 North & East of said Government boundary line, that part of N/2 of SE/4 & that part SE/4 of SE/4 North & East of said Government boundary line	197.05
33	SE/4 of SE/4 less 7 1/2 Ac. S/2 of SW/4 less 1 Ac. sold to Little Hope Church, & NW/4 of SW/4	151.7
34	35 Ac. in SW/4 of SW/4 & 1 Ac. on East side of SE/4 of NE/4	36.0
35	S/2 of SW/4 of NW/4, SE/4 of NW/4, N/2 of NW/4 of SW/4 & NE/4 of SW/4	120.0
36	17 Ac. in SE corner of SE/4 of SE/4 (Fractional Section)	17.0

Page 10  
638  
Date

237

RLPY 1342 214  
Recorded In Above Book and Page  
04/11/2006 12:46:35 PM  
JOHN W JONES JR  
Judge of Probate  
Dallas County, Alabama



EXHIBIT A

BIBB COUNTY, ALABAMA

Township 24 North - Range 9 East

<u>Section</u>	<u>Description</u>	<u>Acres</u>
13	SE/4 of NW/4 that lies West of State Highway #5	25.0
31	S/2 except 23 Ac. in NW corner of NW/4 of SW/4 & NE/4 except NW/4 of NE/4	417.0
32	W/2, SE/4 & SW/4 of NE/4	520.0
33	SE/4 of NW/4	40.0
28	W/2 of SW/4	80.0

Township 24 North - Range 10 East

21	NE/4	160.0
22	W/2 of NW/4 lying West of Little Cahaba River	35.0
27	N/2 of SE/4	80.0
36	S/2 of S/2, NW/4 of SE/4 & SW/4 of NE/4	240.0
Total for Bibb County		37,587.24

*gross*

*1466.955 net*

Recorded In Above Book and Page  
04/11/2006 12:46:35 PM  
JOHN W JONES JR  
Judge of Probate  
Dallas County, Alabama

10  
Page 639  
Date

EXHIBIT A

CHILTON COUNTY, ALABAMA

Township 20 North - Range 11 East

<u>Section</u>	<u>Description</u>	<u>Acres</u>
32	SE/4 of SW/4	40.0

Township 20 North - Range 12 East

2	All that part of S/2 of NW/4 & all that part of N/2 of SW/4 & all that part of NW/4 of SE/4 that lies South of GM&O RR & West of Old Clanton-Dixie Road	127.0
4	SW/4 of NE/4 & NE/4 of SW/4 lying East of Mulberry Creek	67.0
25	N/2 less NW/4 of NW/4; N/2 of S/2 & SE/4 of SE/4	324.0
32	NW/4	160.0

Township 20 - Range 13 East

18	N/2 of N/2 of SE/4	40.0
22	NW/4 of SE/4 less 2 Ac. in SW corner	38.0
30	E/2 of SE/4 & E/2 of NE/4	160.0

Township 21 North - Range 11 East

1	N/2, N/2 of SW/4 & E/2 of NW/4	480.0
2	SE/4 of SE/4, E/2 of SW/4 of SE/4 & 5 Ac. in SE corner of NW/4 of SE/4	65.0
8	NE/4 of NE/4	40.0
9	NW/4 of NW/4	40.0
12	SW/4 of NE/4, E/2 of NE/4 & NE/4 of SE/4	160.0
18	SW/4 of SW/4	40.0
21	S/2 of SW/4	80.0

Min. 10  
Page 640  
Date \_\_\_\_\_

239





20060413000172850 21/33 \$108.00  
Shelby Cnty Judge of Probate, AL  
04/13/2006 01:36:13PM FILED/CERT

## EXHIBIT A

CHILTON COUNTY, ALABAMATownship 21 North - Range 12 East

<u>Section</u>	<u>Description</u>	<u>Acres</u>
6	W/2 of NE/4, S/2 & NW/4	480.0
7	Entire Section	640.0
8	W/2, W/2 of NE/4, SW/4 of SE/4 & N/2 of NW/4 of SE/4	460.0
13	SW/4 (Frac.)	74.0
14	SE/4 of NE/4 less 1 Ac. S/2 of SW/4 of SE/4 & E/2 of SE/4	139.0
17	S/2 of NW/4 & NW/4 of NE/4	120.0
18	N/2 of N/2	160.0
23	NE/4, E/2 of SE/4 & S/2 of S/2 of SW/4	280.0
24	NW/4 of SW/4 & S/2 of S/2 (Frac.)	100.0
25	NW/4 of NW/4, N/2 of NE, SE/4 of NE/4, S/2 of SW/4 (Frac.) & NW/4 of SW/4	140.0
26	NW/4, W/2 of NE/4, SE/4 of NE/4, SE/4, N/2 of SW/4	520.0
27	S/2 of NE/4 & S/2 of SE/4	160.0
34	N/2 of SE/4	80.0

Township 21 North - Range 13 East

6	NW/4 of SW/4 & W/2 of NE/4 of SW/4	60.0
16	SW/4 of SE/4	40.0

Township 21 North - Range 17 East

32	E/2 of SW/4, W/2 of SE/4 less 8 Ac. strip on West side (Frac.)	124.0
----	--	-------

10  
Page 641

Date

240

Recorded RLPY 1342 217  
In Above Book and Page  
04/11/2006 12:46:35 PM  
JOHN W JONES JR  
Judge of Probate  
Dallas County, Alabama

EXHIBIT A

CHILTON COUNTY, ALABAMA

Township 23 North - Range 12 East

<u>Section</u>	<u>Description</u>	<u>Acres</u>
4	SE/4 of SW/4 & SW/4 of SE/4	80.0
9	E/2 of W/2, W/2 of E/2, SE/4 of NE/4 & SE/4 of SE/4	400.0
10	W/2 of SW/4	80.0
15	W/2 of W/2, SE/4 of SW/4, NE/4 of SW/4 south of branch	228.0
16	E/2 of W/2 & E/2	480.0
21	E/2 of W/2 & SE/4	320.0
22	W/2 of SW/4	80.0
27	NW/4 of NW/4	40.0
28	E/2 of NW/4, NE/4, E/2 of SE/4	320.0
33	NE/4 of NE/4, E/2 of SW/4 & W/2 of SE/4	200.0
34	W/2 of NW/4, SE/4 of NW/4 & NW/4 of SW/4	160.0

Township 23 North - Range 14 East

3	NE/4 of NW/4	40.0
---	--------------	------

Township 24 North - Range 12 East

25	S/2 Fract. Sec.	80.0
26	E/2 of SE/4, NW/4 of SE/4 & SW/4	280.0
27	Starting at the quarter corner between secs. 27 and 34, thence west for a distance of 6.00 chains to point of beg.; thence go South 11.35 chains to SW corner of tract; thence South 76 degrees 30 min. E 3.10 chains along road; thence North 4.00 chains; thence South 76 deg. 30 min. East 5.00 chains to SE corner of tract; thence North 48.61 chains to NE corner of tract; thence North 86 deg. 30 min. West 8.10 chains to NW corner of tract; thence South 40.00 chains back to pt. of beg., contains 40 Ac., more or less, & being in W/2 of SE/4 & E/2 of SW/4 Sec. 27, and in NE/4 of NW/4 & NW/4 of NE/4 of Sec. 34	33.0

10  
Page 642  
Date

321 241



EXHIBIT A

CHILTON COUNTY, ALABAMA

Township 24 North - Range 12 East (cont.)

<u>Section</u>	<u>Description</u>	<u>Acres</u>
34	See description immediately above	7.0
35	Starting at NW corner of Sec. 35, and run South 88 deg. 30 min. East 20 chains; thence South 11.40 chains; thence South 60 deg. West 1 chain; thence South 70 deg. West 6.30 chains; thence South 80 deg. West 4.30 chains; thence South 73 deg. West 3.00 chains; thence South 88 deg. West 5.96 chains; thence North 15.35 chains to pt of beg., all located in NW/4 of NW/4	26.42

Township 24 North - Range 13 East

30	W/2 of NE/4, E/2 of NW/4, NE/4 of SW/4 & NW/4 of SE/4	240.0
----	---	-------

Township 24 North - Range 14 East

34	SE/4 of SW/4 less 1 Ac. in SE corner	39.0
----	--------------------------------------	------


Total for Chilton County

10,136.92

25	S/2 Fract. Sec.	80.0
26	E/2 of SE/4, NW/4 of SE/4 & SW/4	280.0

27	Starting at the quarter corner between secs. 27 and 34, thence west for a distance of 6.00 chains to point of beg.; thence go South 11.35 chains to SW corner of tract; thence South 76 degrees 30 min. E 3.10 chains along road; thence North 4.00 chains; thence South 76 deg. 30 min. East 5.00 chains to SE corner of tract; thence North 48.61 chains to NE corner of tract; thence North 86 deg. 30 min. West 8.10 chains to NW corner of tract; thence South 40.00 chains back to pt. of beg., contains 40 Ac., more or less, & being in W/2 of SE/4 & E/2 of SW/4 Sec. 27, and in NE/4 of NW/4 & NW/4 of NE/4 of Sec. 34	33.0
----	--	------

RLPY 1342 219  
Recorded In Above Book and Page  
04/11/2006 12:46:35 PM  
JOHN W JONES JR  
Judge of Probate  
Dallas County, Alabama

CHOCTAW COUNTY, ALABAMA20060413000172850 24/33 \$108.00  
Shelby Cnty Judge of Probate, AL  
04/13/2006 01:36:13PM FILED/CERTTownship 11 North - Range 2 West

29	SW/4 W/2 of NW/4	240.0
30	NE/4	160.0
31	All	640.0
32	All	640.0
Sub-Total		1,680.0
Plus 40 acres in Parcel 1, Sec. 34		+ 40.0
Total for Choctaw County		1,720.0

net 430

 RLPY 1342 220  
 Recorded In Above Book and Page  
 04/11/2006 12:46:35 PM  
 JOHN W JONES JR  
 Judge of Probate  
 Dallas County, Alabama

 Page  
 Date

 10  
 644

324 243



EXHIBIT A

DALLAS COUNTY, ALABAMA

Township 14 North - Range 8 East

<u>Section</u>	<u>Description</u>	<u>Acres</u>
18	SE/4 of SE/4, W/2 of SE/4, SE/4 of NW/4 and that part of E/2 of SW/4 lying East of Chilatchee Creek	240.0
19	N/2 of NE/4, SE/4 of NE/4, that part of SW/4 of NE/4 & that part of NE/4 of NW/4 lying N&E of Chilatchee Creek	142.0
20	N/2 except NW/4 of NW/4	280.0

Township 16 North - Range 12 East

5	One-half interest in 100 Ac. lying in NW/4 except 2 Ac. to Irwin Perkins & except 1 Ac. to Cemetery. Decree Bk 4, Pg. 5 Imps. D. B. 294, Pg. 202	104.5
---	--	-------

Townships 16 & 17 North - Range 12 East


4	All West of Ala. River	
5	(JC&BGB22) E/2 & that pt. of SW/4 East of Public Road. Twp 16 N, R 12 E	
5	That part of NW/4 East of Road Twp 16 N, R 12 E	
8	All North & West of River Twp 16 N, R 12 E	
9	All North & West of River Twp 16 N, R 12 E	
28	(JC&BGB22) SW/4 West of River Twp 17 N, R 12 E	
29	SE/4 except 9 Ac. Twp 17 N, R 12 E	
33	SW/4 West of River Twp 17, R 12 E	
32	SW/4 of NE/4 & W/2 of NW4 of NE/4 & SE/4 Twp 17, R 12 E (B&WEBJR1) IMPS. D. B. 53L, Pgs. 262 & 264	1,687.0

RLPY 1342 221  
Recorded In Above Book and Page  
04/11/2006 12:46:35 PM  
JOHN W JONES JR  
Judge of Probate  
Dallas County, Alabama

10  
Page 645  
Date

324 241

## EXHIBIT A

DALLAS COUNTY, ALABAMA

20060413000172850 26/33 \$108.00  
 Shelby Cnty Judge of Probate, AL  
 04/13/2006 01:36:13PM FILED/CERT

Township 17 North - Range 12 East

<u>Section</u>	<u>Description</u>	<u>Acres</u>
33	All NW/4 West of Ala. River	60.0
32	E/2 of NE/4	
32	E/2 of NW/4 of NE/4	100.0

Township 18 North - Range 11 East

3	SW/4 & SW/4 of NW/4	200.0
4	SE/4 of SE/4	40.0
9	NE/4 & E/2 of SE/4	240.0
10	W/2, W/2 of NE/4 of NW/4 & W/2 of SE/4 of SW/4	200.0
14	SW/4	160.0
16	12 Ac. in NE/4 of NE/4	12.0

Township 19 North - Range 10 East

1	SE/4 of NE/4, 10 Ac. South of Road in NE/4 of NE/4, NE/4 of SE/4 & NW/4 of NE/4	130.0
12	1-1/2 Ac. in SE corner SE/4 of NE/4 & 20 Ac. off East side N/2 of SE/4	21.5
13	13 Ac. in SE corner of SE/4 of SW/4 South of Road	13.0
14	W/2 of SE/4	80.0
23	NW/4 of NE/4 & NE/4 of NW/4	80.0
24	E/2 of E/2 of NW/4	40.0
35	E/2 of SW/4	80.0

Vol. 10  
 Page 646  
 Date \_\_\_\_\_

Recorded RLPY 1342 222  
 In Above Book and Page  
 04/11/2006 12:46:35 PM  
 JOHN W JONES JR  
 Judge of Probate  
 Dallas County, Alabama



Recorded In 1342 223  
 04/11/2006 12:46:35 PM  
 JOHN W JONES JR  
 Judge of Probate  
 Dallas County, Alabama

EXHIBIT A

DALLAS COUNTY, ALABAMA

Township 19 North - Range 11 East

<u>Section</u>	<u>Description</u>	<u>Acres</u>
4	SW/4 of SW/4	40.0
5	NE/4 of SE/4	40.0
6	SW/4 of NW/4	40.0
7	SW/4, SW/4 of NW/4 & 2/3 of SE/4 of NW/4 on South side	228.0
18	N/2 of NW/4 of NW/4	20.0
19	W/2 of SW/4	80.0
21	SE/4	160.0
22	S/2 of SW/4 less 9.92 Ac. in SE/4 of SW/4	70.08
23	S/2 of NE/4 of NW/4 & SE/4 of NW/4	60.0
28	20 Ac. in E/2 of SW/4 & E/2 except SW/4 of NE/4 & less 14.43 Ac. in E/2 of SE/4	285.57
30	W/2 of NW/4	80.0
32	NE/4 of NE/4 & 26-2/3 Ac. on North side of NW/4 of NE/4	66.66
33	13-1/3 Ac. on West side of NW/4 of NW/4 & 6.40 Ac. on North side of NE/4 of NE/4	19.73
Total for Dallas County		5,100.04

ELMORE COUNTY, ALABAMA

Township 19 North - Range 17 East

<u>Section</u>	<u>Description</u>	<u>Acres</u>
6	NE/4 of NW/4	40.0

Township 20 North - Range 17 East

5	NE/4 of NW/4, S/2 of NE/4 & NW/4 of NE/4	160.0
31	All that part lying South of Shoal Creek in S/2 of NE/4 of SW/4 & S/2 of NW/4 of SE/4, S/2 of SW/4 & SW/4 of SE/4	160.0

Total for Elmore County 360.0 gross

Vol. 10  
 Page 047  
 Date \_\_\_\_\_

326 246

199.04 net

14:05 net



20060413000172850 28/33 \$108.00  
Shelby Cnty Judge of Probate, AL  
04/13/2006 01:36:13PM FILED/CERT

## EXHIBIT A

HALE COUNTY, ALABAMATownship 21 North - Range 5 East

<u>Section</u>	<u>Description</u>	<u>Acres</u>
29	NW/4	
29	NE/4 that lies North of Big Brush Creek	
28	SW/4 that lies North of Big Brush Creek	400.0
Total for Hale County		400.0

412.5  
15.61 net

PERRY COUNTY, ALABAMATownship 19 North - Range 9 East

<u>Section</u>	<u>Description</u>	<u>Acres</u>
5	NW/4 of NE/4	40.0
24	10 Ac. in NE/4 of NE/4 of NE/4	10.0

Township 19 North - Range 10 East

2	20 Ac. in NE/4 of SE/4	20.0
4	W/2 of NW/4 of NW/4 & SW/4 of NW/4	60.0
5	Part of N/2 of NW/4, part of S/2 of NE/4 & N/2 of NE/4	339.5
6	That part of NE/4 of NE/4 North of Branch	
9	SE/4 of SW/4, E/2 of SW/4 of SW/4 & SW/4 of SE/4	100.0
10	NW/4, W/2 of SE/4, SW/4 of NE/4, N/2 of SW/4 less 8 Ac. to Shiloh Church, SE/4 of SW/4 & that part of SW/4 of SW/4 lying East of Centreville-Perryville Road	408.0
15	NE/4, also part of NW/4 which lies East of Centreville-Perryville Road	267.0
16	NE/4 of NW/4, N/2 of NE/4 & N/2 of SW/4 of NE/4	140.0

Township 20 North - Range 7 East

4	W/2 of SE/4 of NE/4, E/2 of W/2 of SE/4, E/2 of SE/4 & E/2 of SW/4 of NE/4	140.0
---	--	-------

Page  
Date

10  
648

1000 324 247

RLPY 1342 224  
Recorded In Above Book and Page  
04/11/2006 12:46:35 PM  
JOHN W JONES JR  
Judge of Probate  
Dallas County, Alabama



RPB 168 371

EXHIBIT A

PERRY COUNTY, ALABAMA

Recorded RLPY 1342 225  
In Above Book and Page  
04/11/2006 12:46:35 PM  
JOHN W JONES JR  
Judge of Probate  
Dallas County, Alabama

Township 20 North - Range 8 East

<u>Section</u>	<u>Description</u>	<u>Acres</u>
11	N/2 of NE/4	80.0
28	NW/4 of NW/4	40.0

Township 20 North - Range 9 East

15	S/2 of NW/4, W/2 of SW/4 & NE/4 of NW/4	160.0
16	E/2 of SE/4	80.0
22	NW/4	160.0

Township 20 North - Range 10 East

21	SE/4 of SE/4	40.0
28	NE/4 of NE/4	40.0
33	S/2 of SW/4	80.0

Township 21 North - Range 7 East

25	W/2 of SW/4	80.0
36	W/2 of W/2 of NW/4	40.0

Township 21 North - Range 8 East

3	W/2 of NE/4, E/2 of NW/4 less 20 Ac. in SE/4 of NW/4	140.0
19	SW/4 of NW/4 & S/2 of NW/4 of NW/4	60.0
20	S/2 of NW/4 of SW/4 & SW/4 of SW/4	60.0
25	N/2 & SW/4	270.0
26	E-3/4 less 10 Ac. in SW/4 of SE/4 & SE/4 of SW/4	470.0
29	N/2 of NW/4 of NW/4	20.0
35	E/2 of NE/4	80.0
36	NW/4 & E/2 of NE/4 of SE/4	112.0

Page  
Date

10  
649

248

EXHIBIT A

PERRY COUNTY, ALABAMA

Township 21 North - Range 9 East

Recorded RLPY 1342 226  
In Above Book and Page  
04/11/2006 12:46:35 PM  
JOHN W JONES JR  
Judge of Probate  
Dallas County, Alabama

<u>Section</u>	<u>Description</u>	<u>Acres</u>
3	SE/4, SE/4 of SW/4 & SE diagonal-half of NE/4 of SW/4	205.0
30	NW/4 of NW/4	40.0
31	N/2 of SW/4	80.0
35	NE/4 of NW/4, SW/4 of NW/4, SW/4 of NE/4 & NE/4 of SE/4	166.46

Township 21 North - Range 10 East

4	SW/4 of SE/4 & SE/4 of SW/4	80.0
8	N/2 of NE/4, W/2 of NW/4 & SW/4 of NE/4	200.0

Total for Perry County

6,901.96

*11055*  
*269.37 net*

SHELBY COUNTY, ALABAMA

Township 24 North - Range 12 East

<u>Section</u>	<u>Description</u>	<u>Acres</u>
9	SE/4 less NW/4 of SE/4	120.0
10	S/2 of NE/4, N/2 of SW/4, NW/4 of SE/4 & SE/4 of SE/4	240.0
11	SW/4 of NW/4 & SW/4 of SW/4	80.0
Total for Shelby County		440.0

*17.17 net*

TUSCALOOSA COUNTY, ALABAMA

Township 22 South - Range 8 West

<u>Section</u>	<u>Description</u>	<u>Acres</u>
9	S/2 of NW/4, 10 Ac. in NW corner of NE/4 of SW/4	90.0
22	NE/4 & E/2 of NW/4	240.0

Page 10  
650

10/ 324 249





20060413000172850 31/33 \$108.00  
Shelby Cnty Judge of Probate, AL  
04/13/2006 01:36:13PM FILED/CERT

RPB

168

373

EXHIBIT A

TUSCALOOSA COUNTY, ALABAMA

Township 24 North - Range 6 East

Recorded In Above Book and Page  
04/11/2006 12:46:35 PM  
JOHN W JONES JR.  
Judge of Probate  
Dallas County, Alabama

<u>Section</u>	<u>Description</u>	<u>Acres</u>
25	S/2 of N/2	160.0
26	SE/4 of SE/4	40.0

Township 24 North - Range 7 East

12	W/2 of SW/4	80.0
13	SW/4 & E/2 of SE/4	160.0
14	E/2 of NE/4 & W/2 of SW/4	80.0
22	SE/4 of NE/4 & S/2 of S/2 of SE/4	80.0
23	SW/4 of NW/4 less 2 Ac. in NE corner, NW/4 of SW/4 & N/2 of SW/4 of SW/4	98.0
24	E/2 of NW/4, W/2 of NE/4, SE/4 of NE/4, NE/4 of NE/4 less 5 Ac. on S side N/2 of SE/4, SE/4 of SE/4 & 8 Ac. in NW cor. of SW/4 of SE/4	363.0
26	S/2 of NW/4 of NW/4, SW/4 of NW/4, E/2 of SE/4, SW/4 of SW/4 & W/2 of SE/4 of SW/4	200.0
27	N/2 of NE/4, NW/4 of SE/4	120.0
28	E/2 of NW/4, W/2 of NE/4, and that part of NW/4 of SW/4, NE/4 of SW/4 and SE/4 lying North & East of certain Government boundary line	294.96
34	33.13 Ac. in N/2 of NE/4 & 28.96 Ac. in N/2 of NW/4	62.09
35	N/2 of NW/4, E/2 of SE/4 of NW/4 & 3.55 Ac. in SW/4 of NW/4 lying North and East of certain Government boundary line	103.55
36	N/2 less NE/4 of NE/4, N/2 of SW/4, SW/4 of SW/4, that part of SE/4 of SW/4 & SE/4 lying North & East of Government boundary line	505.26

Total for Tuscaloosa County

2,676.96 gross

104.476 net

TOTAL FOR NINE-COUNTY AREA

67,777.82

Page 10  
051  
Date \_\_\_\_\_

324 250

EXHIBIT A  
ESTATE OF BRADY BELCHER  
AN UNDIVIDED 201/1030 or 19.5145631% in 25% of  
Mineral Rights Only  
MONROE COUNTY, ALABAMA

RLPY 1342 228  
Recorded In Above Book and Page  
04/11/2006 12:46:35 PM  
JOHN W JONES JR  
Judge of Probate  
Dallas County, Alabama

Township 5 North - Range 5 East

<u>Section</u>	<u>Description</u>	<u>Acres</u>
10	S/2 of NE/4	80.0
11	E/2 of NE/4 & SW/4 of NE/4	120.0
12	SE/4, NW/4 of NW/4 & E/2 of SW/4	280.0
13	All except NW/4 of NW/4	600.0
14	E/2, E/2 of SW/4, NW/4 of SW/4 & SE/4 of NW/4	480.0
15	W/2 of SE/4	80.0
23	SW/4 of SE/4	40.0
24	E/2, E/2 of W/2 & NW/4 of SW/4	520.0
25	All except NW/4 of SE/4	600.0
26	W/2 & SE/4	480.0
35	E/2 of NE/4 & NW/4 of NE/4	120.0
36	NW/4 & N/2 of NE/4	240.0

Township 5 North - Range 6 East

7	S/2	320.0
8	W/2 of SE/4	80.0
17	E/2 & SW/4	480.0
18	Entire Section	640.0
19	Entire Section	640.0
20	Entire Section	640.0
27	S/2 of N/2 & S/2	480.0
28	Entire Section	640.0
29	Entire Section	640.0
30	All except NE/4 of NE/4	600.0
31	E/2, E/2 of W/2, SW/4 of NW/4 & NW/4 of SW/4	560.0
32	All except SW/4 of SE/4	600.0
33	All except NE/4 of NE/4 & S/2 of SE/4 of SW/4	580.0
34	All except S/2 of SE/4	560.0



20060413000172850 33/33 \$108.00  
Shelby Cnty Judge of Probate, AL  
04/13/2006 01:36:13PM FILED/CERT

RPB 168 375

EXHIBIT A  
ESTATE OF BRADY BELCHER  
MONROE COUNTY, ALABAMA

Recorded In Above Book and Page  
04/11/2006 12:46:35 PM  
JOHN W JONES JR  
Judge of Probate  
Dallas County, Alabama

Less and except 140 acres described as follows:

<u>Township 5 North - Range 5 East</u>		
<u>Section</u>	<u>Description</u>	<u>Acres</u>
13	SE/4 of SE/4	40.0
24	E/2 of NE/4	80.0
<u>Township 5 North - Range 6 East</u>		
19	N/2 of NW/4 of NW/4	20.0
Embracing 140 acres more or less		140.0
Total for Monroe County		11,100.0
Less: 140 acres described above		140.0
Net total for Monroe County		10,960.0


527.91 net

WILCOX COUNTY, ALABAMA

<u>Township 11 North, Range 8 East</u>		
1	NE/4; E/2 of SE/4; NW/4 of SE/4	280.0
10	SW/4 of SE/4	40.0
15	NE/4 of NE/4; S/2 of NW/4	160.0
<u>Township 12 North, Range 8 East</u>		
36	E/2 of SE/4; E/2 of SW/4 of SE/4	100.0
<u>Township 11 North, Range 9 East</u>		
5	NW/4; W/2 of SW/4	240.0
6	All	640.0
<u>Township 12 North, Range 9 East</u>		
29	Part	520.0
30	E/2 of NE/4 of NE/4; SE/4 of NE/4	60.0
31	S/2; Se/4 of NE/4	360.0
32	All except NW/4 and E/2 of SE/4	320.0
Total for Wilcox County		2,870.0

140.03 net

78,737.82



STATE OF ALABAMA, HALE COUNTY, ALABAMA  
I hereby certify that said instrument  
was filed for record this

13 Day of Apr 06

11:20 AM 621-653

Deed Tax \$ .50

Shelby Cnty Judge of Probate

104 324

252

Pag

Date

10 653