

EASEMENT - DISTRIBUTION FACILITIES
(Mates and Bounds)

TO BE RECORDED: YES X NO

This instrument prepared by:

Jeff J. Callicott

STATE OF ALABAMA }
COUNTY OF Shelby }
TAX ID # 22-2-09-0-000-004.60

W.E. No. 61700-00-02995
Parcel No. 70157118
Transformer No.

Alabama Power Company
P. O. Box 2641
Birmingham, Alabama 35291

A. GRANT KNOW ALL MEN BY THESE PRESENTS, That Richard C. Shuleva and wife, Kathleen M. Shuleva,

as grantors (s), (the "Grantor", whether one or more) for and in consideration of One and No/100 (\$1.00) and other good and valuable consideration, to Grantor in hand paid by Alabama Power Company, a corporation, the receipt and sufficiency of which are hereby acknowledged, does hereby grant to Alabama Power Company, its successors and assigns (the "Company"), the easements, rights and privileges described and designated in Section B below.

B. RIGHTS The easements, rights and privileges granted hereby are as follows:

- ✓ 1. **Overhead and ~~Under~~ Underground.** The right from time to time to construct, install, operate and maintain, upon, over, under and across the Property described in Section C below, along a route to be selected by the Company which is generally shown on the Company's final location drawing (which shows the general location of underground Facilities, if any, by indicating an area not greater than ten feet (10') in width), all poles, towers, wires, conduits, fiber optics, cables, translosures, transformers, anchors, guy wires and other Facilities useful or necessary in connection therewith (collectively, "Facilities"), for the overhead and/or underground transmission and distribution of electric power, and also the right to clear and keep clear a strip of land extending five feet (5') to either side of the center line of underground Facilities and fifteen feet (15') to either side of the center line of overhead Facilities; further, the right in the future to install and utilize intermediate poles in line for overhead Facilities and the right to trim and cut and keep trimmed and cut all dead, weak, leaning or dangerous trees or limbs outside of the thirty foot (30') strip for overhead Facilities that, in the sole opinion of the Company, might now or may hereafter endanger, interfere with or fall upon any of the overhead Facilities.
2. **Line Clearing.** The right to trim and cut and keep trimmed and cut all dead, weak, leaning or dangerous trees or limbs that, in the sole opinion of the Company, might now or may hereafter endanger, interfere with or fall upon the electric transmission or distribution lines, poles, towers or other Facilities now or hereafter located adjacent to the Property described in Section C below along a route to be selected by the Company generally shown on the Company's final location drawing, and also the right to clear and keep clear all trees, undergrowth, and other obstructions on property in which Grantor has an interest within fifteen feet (15') of the center line of the lines of such poles, towers or other Facilities.
3. **Guy Wires and Anchors.** The right to implant, install and maintain anchor(s) of concrete, metal or other material on and under the Property described in Section C below, and to construct, extend and maintain guy wires from such anchor(s) to structures now or hereafter erected adjacent to such Property or property adjacent thereto (collectively, "Guy Wire Facilities") along a route to be selected by the Company generally shown on the Company's final location drawing; and also the right to trim and cut and keep trimmed and cut all dead, weak, leaning or dangerous trees or limbs that, in the sole opinion of the Company, might now or may hereafter endanger, interfere with or fall upon any of the Guy Wire Facilities.

Grantor hereby grants to the Company all easements, rights and privileges necessary or convenient for the full enjoyment and use thereof, including without limitation the right of ingress and egress to and from the Facilities and Guy Wire Facilities, as applicable, and the right to excavate for installation, replacement, repair and removal thereof; and also the right to cut, remove and otherwise keep clear any and all structures, obstructions or obstacles of whatever character, on, under and above said Facilities and Guy Wire Facilities, as applicable.

C. **PROPERTY DESCRIPTION** The easements, rights and privileges granted hereby shall apply to, and the word "Property" as used in this instrument shall mean, the following described real property situated in Shelby County, Alabama (the "Property"):

For legal description, see Exhibit "A" attached hereto and made a part hereof.

Section 9, Township 21S, Range 2W of Shelby County

D. **ADDITIONAL PROVISIONS.** In the event it becomes necessary or desirable for the Company to move any of the Facilities in connection with the construction or improvement of any public road or highway in proximity to the Facilities, Grantor hereby grants to the Company the right to relocate the Facilities and, as to such relocated Facilities, to exercise the rights granted above; provided, however, the Company shall not relocate the Facilities on the Property at a distance greater than ten feet (10') outside the boundary of the right of way of any such public road or highway as established or re-established from time to time. This grant and agreement shall be binding upon and shall inure to the benefit of Grantor, the Company and each of their respective heirs, personal representatives, successors and assigns and the words "Company" and "Grantor" as used in this instrument shall be deemed to include the heirs, personal representatives, successors and assigns of such parties.

TO HAVE AND TO HOLD the same to the Company, its successors and assigns, forever.

IN WITNESS WHEREOF, the undersigned Grantor(s) has/have set his/her/their hand(s) and seal(s) this 5th day of JULY, 2005.

Witness

(Grantor)

(SEAL)

Witness

(Grantor)

(SEAL)

Shelby County, AL 02/01/2006
Witness State of Alabama

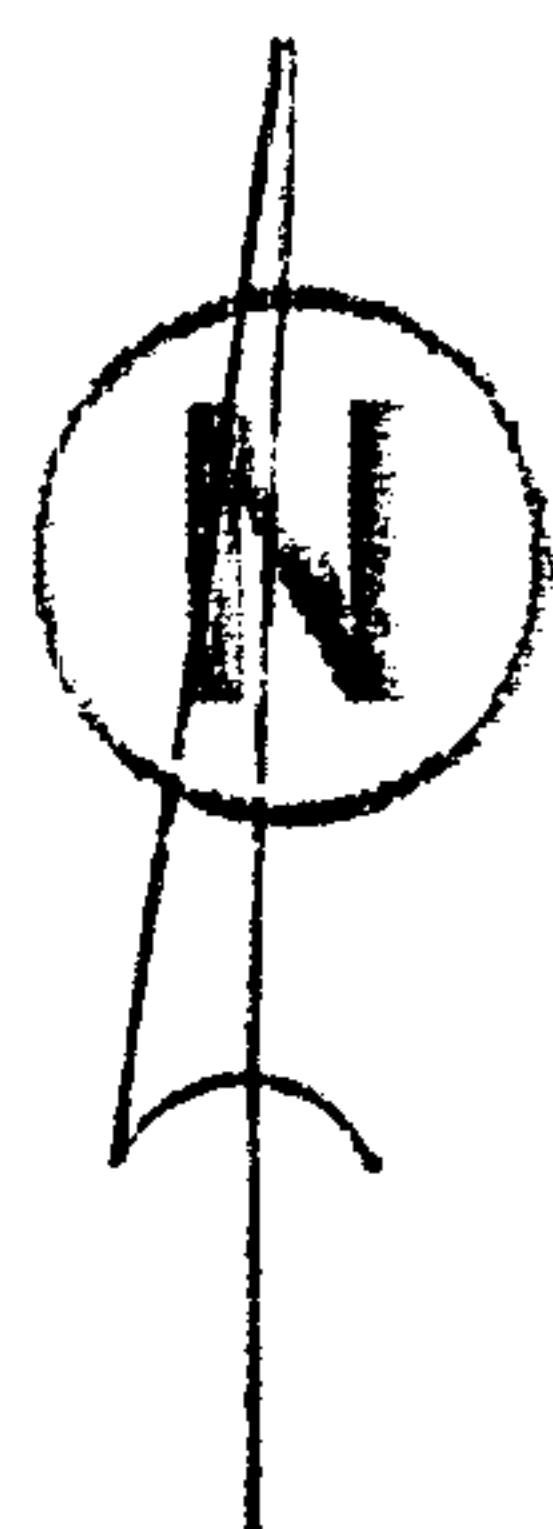
By: Kathleen M. Shuleva (SEAL)
As:

Deed Tax: \$.50

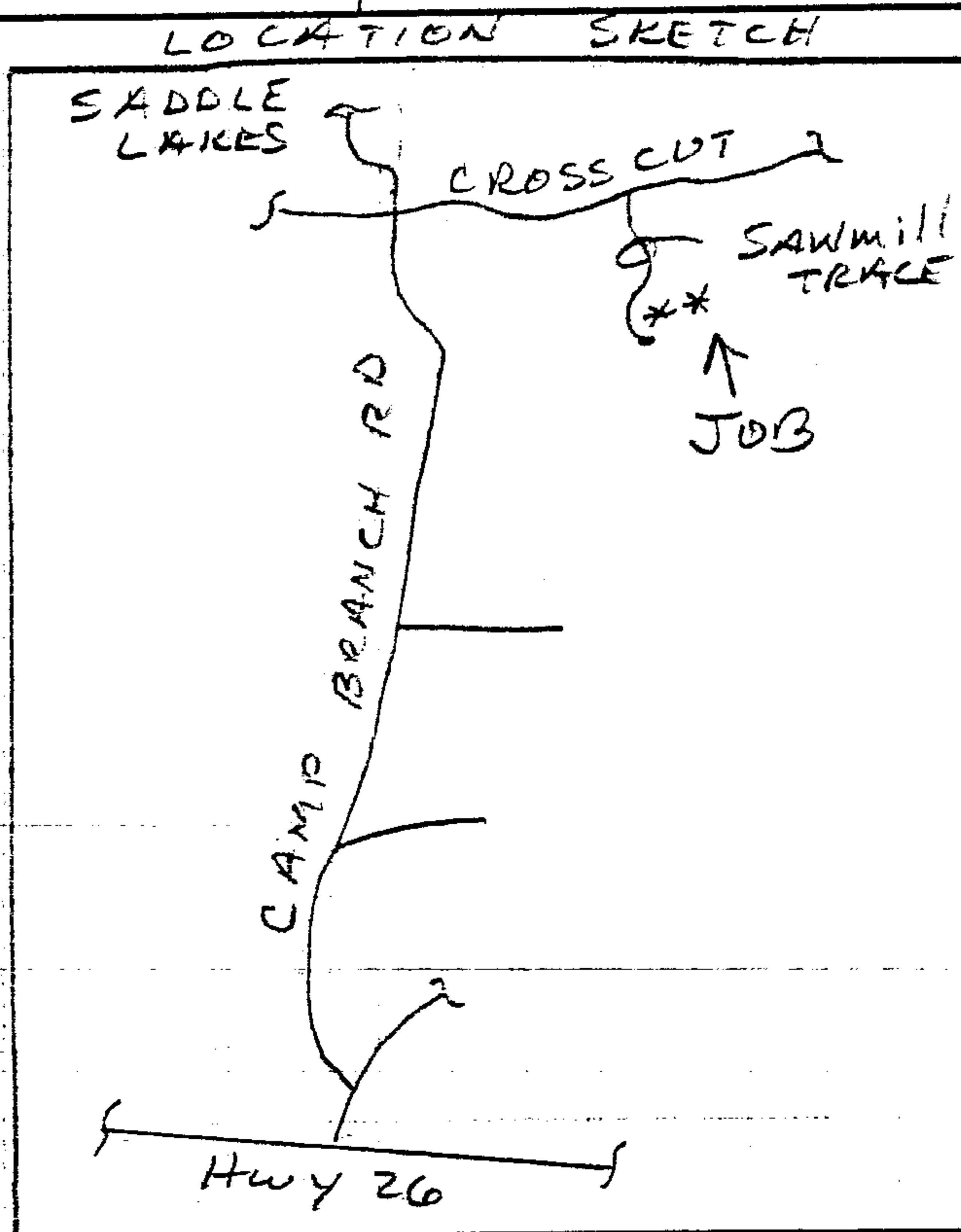
SKETCH OF PROPOSED WORK — SIMPLIFIED W. E.

Sheet 1 of 2

Customer Richard Shuleva		Location 102 Sawmill Trace		Agreed Serv. Date 12-30-05		Estimate No. 61700-00-02995	
Division Birmingham		District Metro-South		Town Alabaster		Drawn by G Belcher	
County Shelby		Section 9 Q1		Township 21S		Range 2W	
Acquisition Agent		Date R/W Assigned		Date R/W Cleared		Map Reference	
						Add'l Info Mike Folger 663-5650	
						LOC X 34516 Y L8899 (50A)	
						Transformer Loading	

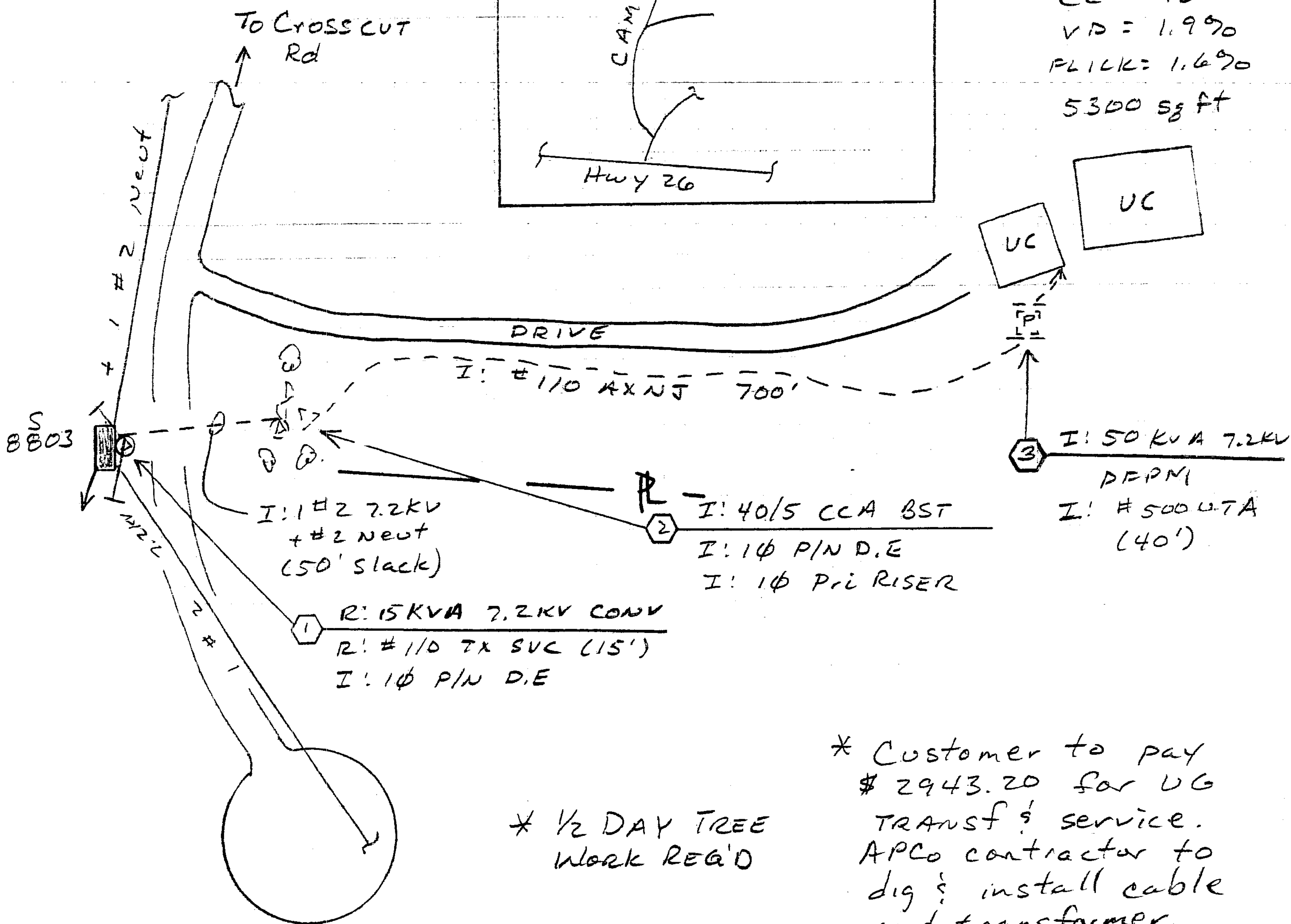


APCO to bill
BST \$740.00
for 40/5
pole per line
51.



R/W NOTES:
STA 1400 TO STA 2400
ALONG INSIDE ROAD
R/W.


CL = 48 KV A
VD = 1.990
FLICK = 1.690
5300 Sg ft



* 1/2 DAY TREE
Work REQ'D

* Customer to pay
\$2943.20 for UG
TRANSF & service.
APCO contractor to
dig & install cable
and transformer.

* Call Mike Folger 663-5650
before trenching. Would like
to use trench for water line.



20060201000052360 2/2 \$14.50
Shelby Cnty Judge of Probate, AL
02/01/2006 12:39:22PM FILED/CERT

Voltage	
Pri	Sec.
7.2 KV	120 / 240
PHONE CO.	
Co. Name	
CATV CO.	
Co. Name	
ACCESSIBLE	
TREE CREW	
ROCK HOLE	
PERMITS REQ'D	
R/W	
CITY	
COUNTY	
STATE	
MISSALL #	
OTHER	
SCALE	
NTS	
Ft. Per Inch	