


Town of Westover
P.O. Box 356
Westover, Alabama 35185


20060130000048220 1/5 \$23.00
Shelby Cnty Judge of Probate, AL
01/30/2006 04:08:57PM FILED/CERT

**Certification
Of
Annexation Ordinance**


Ordinance Number: 2005-12-06-075

Property Owner(s): Ronald T. Kelley

Property: 08-9-29-0-001-059.003

I, Wayne Jones, town clerk of the Town of Westover, Alabama
Hereby certify the attached to be a true and correct copy of an
Ordinance adopted by the Town Council of Westover, at the regular
meeting held on 20 December, 2005, as same appears in the minutes
of record of said meeting, and published by posting copies thereof on
January 12, 2006 at the places listed below, which copies remained
posted for five (5) business days through January 19, 2006.

Westover Town Hall, 3312 Westover Road, Westover, Alabama 35147
Westover Water Authority, US Highway 280, Westover, Alabama 35147
Westover Leisure Wear, 4769 Old Highway 280, Westover, Alabama 35147



Wayne Jones, Town Clerk

Town of Westover

20060130000048220 2/5 \$23.00
Shelby Cnty Judge of Probate, AL
01/30/2006 04:08:57PM FILED/CERT

Annexation Ordinance No. 2005-12-06-075

Property owner(s): Ronald T. Kelley

Property: 08-9-29-0-001-059.003

Pursuant to the provisions of Section 11-42-21 of the Code of Alabama (1975)

Whereas, the attached written petition requesting that the above-noted property be annexed to the Town of Westover has been filed with the Westover town clerk; and

Whereas, said petition has been signed by the owner(s) of said property; and


Whereas, said petition contains (as Petition Exhibit A) an accurate description of said property together with a map of said property (Exhibit B) showing the relationship of said property to the corporate limits of Westover; and

Whereas, said property is contiguous to the corporate limits of Westover, or is a part of a group of properties submitted at the same time for annexation together is contiguous to the corporate limits of Westover;

Whereas, said territory does not lie within the corporate limits of any municipality.


Therefore, be it ordained that the town council of the Town of Westover assents to the said annexation; and

Be it further ordained that the corporate limits of Westover be extended and rearranged so as to embrace and include said property, and said property shall become a part of the corporate area of the Town of Westover upon the date of publication of this ordinance as required by law.



Mayor, Mark McLaughlin


Passed and approved 20 day of December, 2005



Wayne Jones, Town Clerk

PETITION FOR ANNEXATION TOWN OF WESTOVER, AL.

The undersigned owner(s) of the property described below, which is described in the attached "Exhibit A" and is contiguous to the corporate limits of Westover, Alabama do hereby petition the town of Westover to annex said property into the corporate limits of the municipality.



Name **Ronald T. Kelley**

Property Address: N/A

Home Address: **1196 Greystone Crest**
City/State/Zip Code: **Birmingham, Al 35242**


Telephone Number: OFFICE - 205-678-2511

Parcel ID Number: **08 9 29 0 001 059.003**
(As listed on property tax notice)

Number of registered voters residing at this Parcel 0

SIGNATURE OF PROPERTY OWNER(S)

(All owners listed on the deed must sign)


Print Ronald T. Kelley

PLEASE RETURN COMPLETED PETITION IMMEDIATELY TO THE PERSON PROVIDING THE PETITION, OR MAIL TO:
WESTOVER ANNEXATION COMMITTEE - P.O. BOX 356 - WESTOVER, AL 35185 Phone 205-678-3375

Petition Exhibit A

Property owner(s) Ronald T. Kelley

Property: 08-9-29-0-001-059.003

Property Description

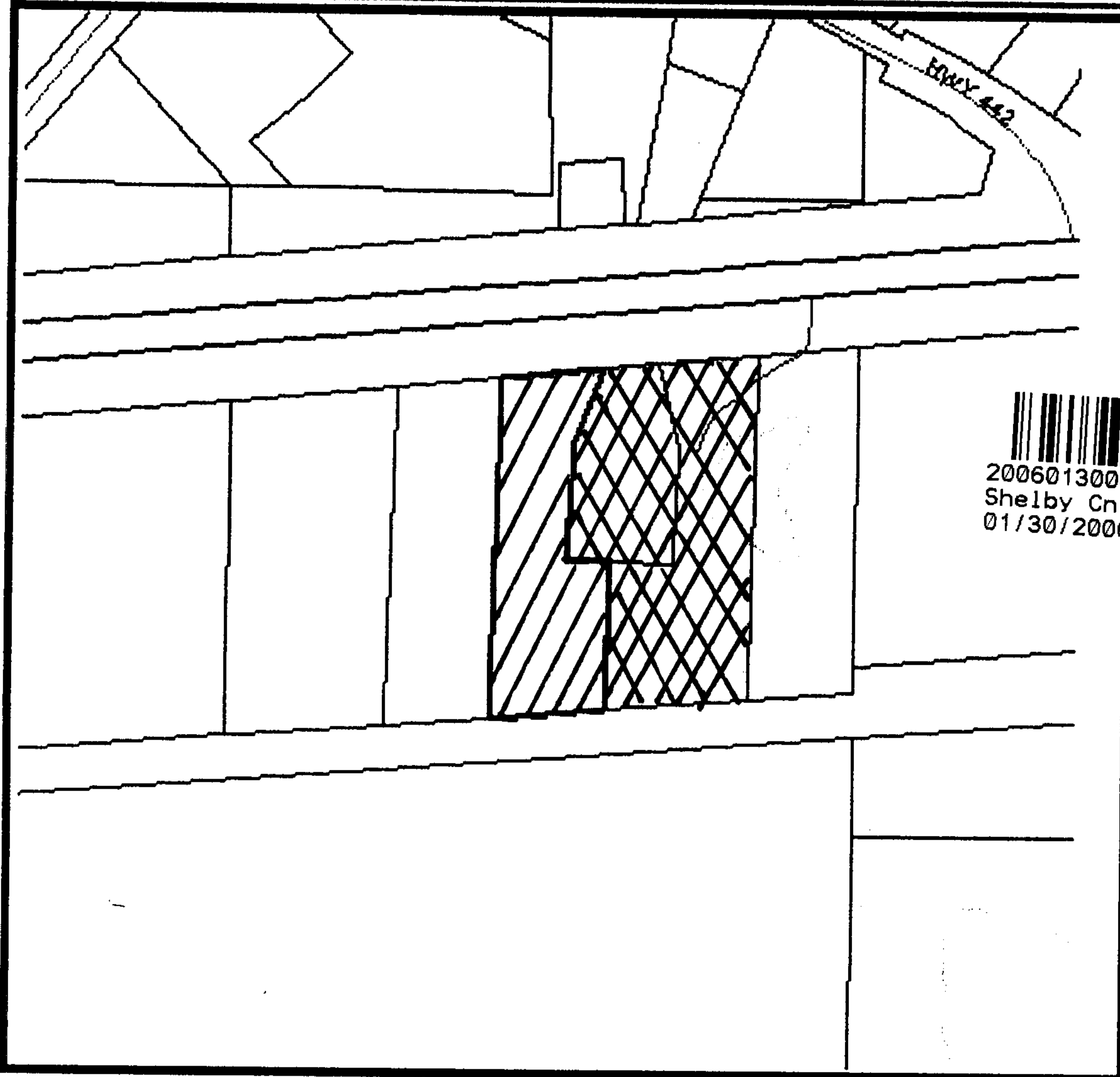


20060130000048220 4/5 \$23.00
Shelby Cnty Judge of Probate,AL
01/30/2006 04:08:57PM FILED/CERT

The above noted property, for which annexation into Westover is requested in this petition, is described as lot 3 of Kelley Family Subdivision containing 3.7 acres as recorded in Map Book 30 page 21 of Shelby County, Alabama. Further, the said property for which annexation into Westover is requested in this petition is shown in the indicated shaded area on the attached map in Petition Exhibit B. Said map also shows the contiguous relationship of said property to the corporate limits of Westover.

The said property, for which annexation into Westover is requested in this petition, does not lie within the corporate limits of any other municipality.

Property Information - 08 9 29 0 001 059.003



20060130000048220 5/5 \$23.00
 Shelby Cnty Judge of Probate, AL
 01/30/2006 04:08:57PM FILED/CERT


Owner Information

Name 1	Name2	Address 1	Address 2	City	State	Zip Code
KELLEY RONALD T		1196 GREYSTONE CREST		BIRMINGHAM	AL	35242
Subdivision	Primary Lot	Secondary Lot	Block	Section	Township	Range
KELLEY FAMILY SUBDIVISION	3			29	19S	01E
Map Book	Map Page	Lot Dimension 1	Lot Dimension 2	Number of Acres	Square Feet	
30	21	228.81	710.22	3.7	161172	

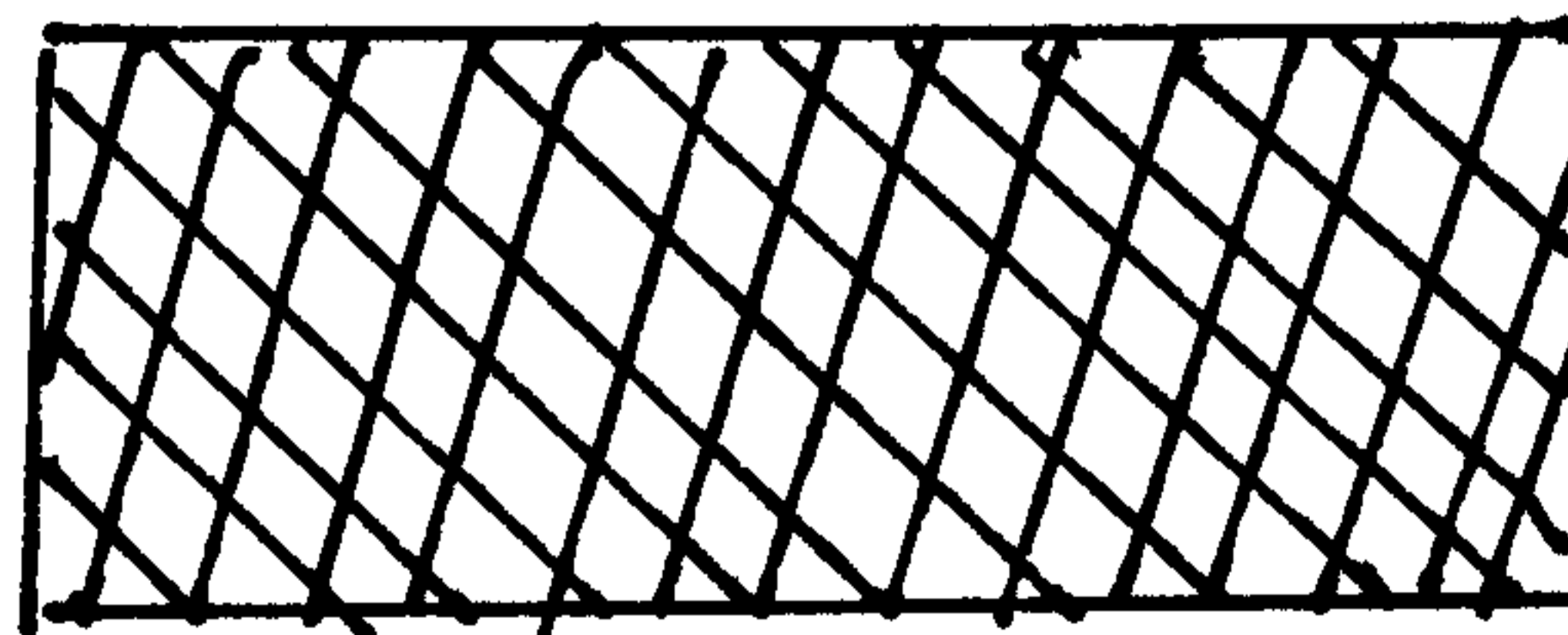
Description

Document Information

Recorded Date	Recorded Number
20020801	20020801000357570



TO BE ANNEXED



ANNEXED