

**MEMORANDUM OF AGREEMENT**

**STATE OF ALABAMA**

**COUNTIES OF SHELBY AND BIBB**

**KNOW ALL MEN BY THESE PRESENTS:**

**THAT, Enbridge Pipelines (Alabama Intrastate) L.L.C.** ("Enbridge") whose address is 1100 Louisiana Street, Suite 3300, Houston, Texas 77002, and **CAHABA GATHERING, LLC** ("CAHABA"), whose address is 5485 Beltline Road, Suite 190, Dallas, Texas 75254, entered into a Gas Transportation Agreement, dated the 23<sup>rd</sup> day of JUNE, 2005 ("Agreement"). Pursuant to the terms and conditions of the Agreement, Cahaba dedicated all of its interest in leases in Bibb and Shelby County, Alabama, as further described on Exhibit A attached hereto, to Enbridge.

Enbridge and Cahaba acknowledge that the Agreement contains additional terms and conditions to which the parties are bound.

Executed in multiple originals, this 23<sup>rd</sup> day of JUNE, 2005.

Enbridge Pipelines (Alabama Intrastate) L.L.C.

By: *Stephen P. Noe*

Name: STEPHEN P. NOE

Title: MANAGER, EAST ASSET TEAM

CAHABA GATHERING, LLC

By: *Robert R. McBride, Jr.* **RD**

Name: ROBERT R. McBRIDE, JR.

Title: VP

*M*

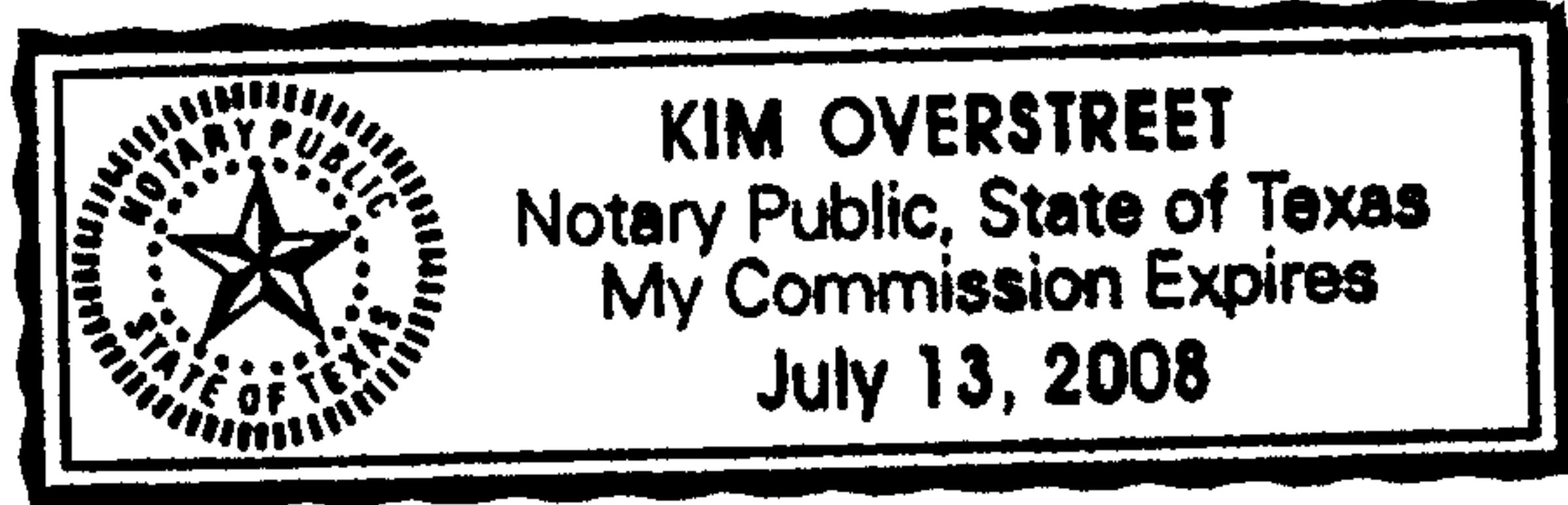
STATE OF Texas

COUNTY OF Harris

On this 29 day of June, 2005 before me appeared STEPHEN P. NOE, to me known to be the person who executed the foregoing instrument in my presence and who acknowledged that he executed the same in his official capacity as Manger of Enbridge Pipelines (Alabama Intrastate) L.L.C.

IN WITNESS WHEREOF, I have hereunto set my official hand and seal on the date hereinabove written.

Kim Overstreet  
Notary Public



STATE OF Alabama

COUNTY OF Shelby

On this 23<sup>rd</sup> day of June, 2005 before me appeared Robert R McBride Jr, to me known to be the person who executed the foregoing instrument in my presence and who acknowledged that he executed the same in his official capacity as VP of CAHABA GATHERING, LLC.

IN WITNESS WHEREOF, I have hereunto set my official hand and seal on the date hereinabove written.

Alia Deerman  
Notary Public  
My Commission Expires 9-15-07


  
20050712000348760 2/17 \$59.00  
Shelby Cnty Judge of Probate, AL  
07/12/2005 01:07:15PM FILED/CERT



Exhibit "A" to Memorandum of Agreement  
 Dated June 23, 2005

LEASE ID	LEASE NAME	BOOK	PAGE NO	ENTRY NO	COUNTY NAME	STATE CODE	PROPERTY	GROSS ACREAGE	NET ACRES	TOWNSHIP	RANGE	SECTION	TRACT NO
1013-001-01	GULF STATES PAPER CORPORATION	147	186		BIBB	AL	1013	342	342	21S	05W	14	1
1013-001-01	GULF STATES PAPER CORPORATION	147	186		BIBB	AL	1013	600	600	21S	05W	21	1
1013-001-01	GULF STATES PAPER CORPORATION	147	186		BIBB	AL	1013	160	160	21S	05W	22	1
1013-001-01	GULF STATES PAPER CORPORATION	147	186		BIBB	AL	1013	400	400	21S	05W	23	1
1013-001-01	GULF STATES PAPER CORPORATION	147	186		BIBB	AL	1013	320	320	21S	05W	26	1
1013-001-01	GULF STATES PAPER CORPORATION	147	186		BIBB	AL	1013	640	640	21S	05W	27	1
1013-001-01	GULF STATES PAPER CORPORATION	147	186		BIBB	AL	1013	80	80	21S	05W	28	1
1013-001-01	GULF STATES PAPER CORPORATION	147	186		BIBB	AL	1013	640	640	21S	05W	29	1
1013-001-01	GULF STATES PAPER CORPORATION	147	186		BIBB	AL	1013	220	220	21S	05W	30	1
1013-001-01	GULF STATES PAPER CORPORATION	147	186		BIBB	AL	1013	440	440	21S	05W	31	1
1013-001-01	GULF STATES PAPER CORPORATION	147	186		BIBB	AL	1013	340	340	21S	05W	32	1
1013-001-01	GULF STATES PAPER CORPORATION	147	186		BIBB	AL	1013	520	520	21S	05W	33	1
1013-001-01	GULF STATES PAPER CORPORATION	147	186		BIBB	AL	1013	480	480	21S	05W	34	1
1013-001-01	GULF STATES PAPER CORPORATION	147	186		BIBB	AL	1013	560	560	21S	05W	35	1
1013-001-01	GULF STATES PAPER CORPORATION	147	186		BIBB	AL	1013	40	40	21S	05W	36	1
1013-001-01	GULF STATES PAPER CORPORATION	147	186		BIBB	AL	1013	440	440	22S	04W	8	1
1013-001-01	GULF STATES PAPER CORPORATION	147	186		BIBB	AL	1013	280	280	22S	05W	2	1
1013-001-01	GULF STATES PAPER CORPORATION	147	186		BIBB	AL	1013	120	120	22S	05W	3	1
1013-001-01	GULF STATES PAPER CORPORATION	147	186		BIBB	AL	1013	480	480	22S	05W	4	1
1013-001-01	GULF STATES PAPER CORPORATION	147	186		BIBB	AL	1013	480	480	22S	05W	10	1
1013-001-01	GULF STATES PAPER CORPORATION	147	186		BIBB	AL	1013	640	640	22S	05W	16	1
1013-001-01	GULF STATES PAPER CORPORATION	147	186		BIBB	AL	1013	440	440	21S	05W	13	2
1013-001-01	GULF STATES PAPER CORPORATION	147	186		BIBB	AL	1013	40	40	21S	05W	23	2
1013-001-01	GULF STATES PAPER CORPORATION	147	186		BIBB	AL	1013	400	400	21S	05W	24	2
1013-001-01	GULF STATES PAPER CORPORATION	147	186		BIBB	AL	1013	240	240	21S	05W	25	2
1013-001-01	GULF STATES PAPER CORPORATION	147	186		BIBB	AL	1013	80	80	21S	05W	26	2
1013-001-01	GULF STATES PAPER CORPORATION	147	186		BIBB	AL	1013	40	40	21S	05W	35	2
1013-001-01	GULF STATES PAPER CORPORATION	147	186		BIBB	AL	1013	40	40	22S	04W	4	2
1013-001-01	GULF STATES PAPER CORPORATION	147	186		BIBB	AL	1013	360	360	22S	04W	9	2
1013-001-01	GULF STATES PAPER CORPORATION	147	186		BIBB	AL	1013	160	160	22S	04W	10	2
1013-001-01	GULF STATES PAPER CORPORATION	147	186		BIBB	AL	1013	40	26.666664	21S	05W	36	3
1013-001-01	GULF STATES PAPER CORPORATION	147	186	20050201000 050290	SHELBY	AL	1013	342	342	21S	05W	14	1
1013-001-01	GULF STATES PAPER CORPORATION	147	186	20050201000 050290	SHELBY	AL	1013	600	600	21S	05W	21	1
1013-001-01	GULF STATES PAPER CORPORATION	147	186	20050201000 050290	SHELBY	AL	1013	160	160	21S	05W	22	1
1013-001-01	GULF STATES PAPER CORPORATION	147	186	20050201000 050290	SHELBY	AL	1013	400	400	21S	05W	23	1
1013-001-01	GULF STATES PAPER CORPORATION	147	186	20050201000 050290	SHELBY	AL	1013	320	320	21S	05W	26	1
1013-001-01	GULF STATES PAPER CORPORATION	147	186	20050201000 050290	SHELBY	AL	1013	640	640	21S	05W	27	1
1013-001-01	GULF STATES PAPER CORPORATION	147	186	20050201000 050290	SHELBY	AL	1013	80	80	21S	05W	28	1
1013-001-01	GULF STATES PAPER CORPORATION	147	186	20050201000 050290	SHELBY	AL	1013	640	640	21S	05W	29	1
1013-001-01	GULF STATES PAPER CORPORATION	147	186	20050201000 050290	SHELBY	AL	1013	220	220	21S	05W	30	1
1013-001-01	GULF STATES PAPER CORPORATION	147	186	20050201000 050290	SHELBY	AL	1013	440	440	21S	05W	31	1
1013-001-01	GULF STATES PAPER CORPORATION	147	186	20050201000 050290	SHELBY	AL	1013	340	340	21S	05W	32	1
1013-001-01	GULF STATES PAPER CORPORATION	147	186	20050201000 050290	SHELBY	AL	1013	520	520	21S	05W	33	1
1013-001-01	GULF STATES PAPER CORPORATION	147	186	20050201000 050290	SHELBY	AL	1013	480	480	21S	05W	34	1
1013-001-01	GULF STATES PAPER CORPORATION	147	186	20050201000 050290	SHELBY	AL	1013	560	560	21S	05W	35	1
1013-001-01	GULF STATES PAPER CORPORATION	147	186	20050201000 050290	SHELBY	AL	1013	40	40	21S	05W	36	1
1013-001-01	GULF STATES PAPER CORPORATION	147	186	20050201000 050290	SHELBY	AL	1013	440	440	22S	04W	8	1
1013-001-01	GULF STATES PAPER CORPORATION	147	186	20050201000 050290	SHELBY	AL	1013	280	280	22S	05W	2	1
1013-001-01	GULF STATES PAPER CORPORATION	147	186	20050201000 050290	SHELBY	AL	1013	120	120	22S	05W	3	1
1013-001-01	GULF STATES PAPER CORPORATION	147	186	20050201000 050290	SHELBY	AL	1013	480	480	22S	05W	4	1

20050712000348760 3/17 \$59.00  
 Shelby Cnty Judge of Probate, AL  
 07/12/2005 01:07:15PM FILED/CERT



Exhibit "A" to Memorandum of Agreement  
Dated \_\_\_\_\_, 2005

LEASE ID	LEASE NAME	BOOK	PAGE NO	ENTRY NO	COUNTY NAME	STATE CODE	PROPERTY	GROSS ACREAGE	NET ACRES	TOWNSHIP	RANGE	SECTION	TRACT NO
1013-001-01	GULF STATES PAPER CORPORATION			20050201000 050290	SHELBY	AL	1013	480	480	22S	05W	10	1
1013-001-01	GULF STATES PAPER CORPORATION			20050201000 050290	SHELBY	AL	1013	640	640	22S	05W	16	1
1013-001-01	GULF STATES PAPER CORPORATION			20050201000 050290	SHELBY	AL	1013	440	440	21S	05W	13	2
1013-001-01	GULF STATES PAPER CORPORATION			20050201000 050290	SHELBY	AL	1013	40	40	21S	05W	23	2
1013-001-01	GULF STATES PAPER CORPORATION			20050201000 050290	SHELBY	AL	1013	400	400	21S	05W	24	2
1013-001-01	GULF STATES PAPER CORPORATION			20050201000 050290	SHELBY	AL	1013	240	240	21S	05W	25	2
1013-001-01	GULF STATES PAPER CORPORATION			20050201000 050290	SHELBY	AL	1013	80	80	21S	05W	26	2
1013-001-01	GULF STATES PAPER CORPORATION			20050201000 050290	SHELBY	AL	1013	40	40	21S	05W	35	2
1013-001-01	GULF STATES PAPER CORPORATION			20050201000 050290	SHELBY	AL	1013	40	40	22S	04W	4	2
1013-001-01	GULF STATES PAPER CORPORATION			20050201000 050290	SHELBY	AL	1013	360	360	22S	04W	9	2
1013-001-01	GULF STATES PAPER CORPORATION			20050201000 050290	SHELBY	AL	1013	160	160	22S	04W	10	2
1013-001-01	GULF STATES PAPER CORPORATION			20050201000 050290	SHELBY	AL	1013	40	26.666664	21S	05W	36	3
1013-001-02	WITTEN BETH	139	267		BIBB	AL	1013	440	440	22S	4W	8	1
1013-001-02	WITTEN BETH	139	267		BIBB	AL	1013	40	40	22S	4W	4	2
1013-001-02	WITTEN BETH	139	267		BIBB	AL	1013	360	360	22S	4W	9	2
1013-001-02	WITTEN BETH	139	267		BIBB	AL	1013	160	160	22S	4W	10	2
1013-001-02	WITTEN BETH			20040805000 438350	SHELBY	AL	1013	440	440	22S	4W	8	1
1013-001-02	WITTEN BETH			20040805000 438350	SHELBY	AL	1013	40	40	22S	4W	4	2
1013-001-02	WITTEN BETH			20040805000 438350	SHELBY	AL	1013	360	360	22S	4W	9	2
1013-001-02	WITTEN BETH			20040805000 438350	SHELBY	AL	1013	160	160	22S	4W	10	2
1013-001-03	RODEN DOROTHY	139	270		BIBB	AL	1013	440	440	22S	4W	8	1
1013-001-03	RODEN DOROTHY	139	270		BIBB	AL	1013	40	40	22S	4W	4	2
1013-001-03	RODEN DOROTHY	139	270		BIBB	AL	1013	360	360	22S	4W	9	2
1013-001-03	RODEN DOROTHY	139	270		BIBB	AL	1013	160	160	22S	4W	10	2
1013-001-03	RODEN DOROTHY			20040805000 438380	SHELBY	AL	1013	440	440	22S	4W	8	1
1013-001-03	RODEN DOROTHY			20040805000 438380	SHELBY	AL	1013	40	40	22S	4W	4	2
1013-001-03	RODEN DOROTHY			20040805000 438380	SHELBY	AL	1013	360	360	22S	4W	9	2
1013-001-03	RODEN DOROTHY			20040805000 438380	SHELBY	AL	1013	160	160	22S	4W	10	2
1013-001-04	WITTEN JOHN			20040805000 438450	SHELBY	AL	1013	40	40	22S	4W	4	2
1013-001-04	WITTEN JOHN			20040805000 438450	SHELBY	AL	1013	360	360	22S	4W	9	2
1013-001-04	WITTEN JOHN			20040805000 438450	SHELBY	AL	1013	160	160	22S	4W	10	2
1013-001-05	WITTEN AMY			20040805000 438440	SHELBY	AL	1013	40	40	22S	4W	4	2
1013-001-05	WITTEN AMY			20040805000 438440	SHELBY	AL	1013	360	360	22S	4W	9	2
1013-001-05	WITTEN AMY			20040805000 438440	SHELBY	AL	1013	160	160	22S	4W	10	2
1013-001-06	BAMBERG JO	141	45		BIBB	AL	1013	40	40	21S	5W	31	1
1013-002-00	LITTLE GEM COAL COMPANY			20040805000 438360	SHELBY	AL	1013	120	120	21S	3W	29	1
1013-002-00	LITTLE GEM COAL COMPANY			20040805000 438360	SHELBY	AL	1013	120	120	21S	3W	31	1
1013-002-00	LITTLE GEM COAL COMPANY			20040805000 438360	SHELBY	AL	1013	537.19	537.19	21S	3W	32	1
1013-002-00	LITTLE GEM COAL COMPANY			20040805000 438360	SHELBY	AL	1013	420	420	22S	3W	5	1
1013-002-00	LITTLE GEM COAL COMPANY			20040805000 438360	SHELBY	AL	1013	200	200	22S	3W	6	1
1013-002-00	LITTLE GEM COAL COMPANY			20040805000 438360	SHELBY	AL	1013	60	60	22S	3W	7	1
1013-003-00	HOLLAND SHERMAN			20040805000 438430	SHELBY	AL	1013	40	40	21S	5W	24	1
1013-003-00	HOLLAND SHERMAN			20040805000 438430	SHELBY	AL	1013	120	120	21S	5W	25	1
1013-003-00	HOLLAND SHERMAN			20040805000 438430	SHELBY	AL	1013	160	160	22S	5W	9	1
1013-003-00	HOLLAND SHERMAN			20040805000 438430	SHELBY	AL	1013	160	160	22S	5W	10	1
1013-004-00	SUTLEY EUGENE			20040805000 438370	SHELBY	AL	1013	50	50	21S	5W	11	1
1013-004-00	SUTLEY EUGENE			20040805000 438370	SHELBY	AL	1013	80	80	21S	5W	12	1
1013-004-00	SUTLEY EUGENE			20040805000 438370	SHELBY	AL	1013	200	200	21S	5W	13	1
1013-004-00	SUTLEY EUGENE			20040805000 438370	SHELBY	AL	1013	80	80	21S	5W	14	1
1013-004-00	SUTLEY EUGENE			20040805000 438370	SHELBY	AL	1013	40	40	21S	5W	24	1
1013-005-01	SEGCO	149	668		BIBB	AL	1013	480	480	22S	4W	20	1
1013-005-01	SEGCO	149	668		BIBB	AL	1013	160	160	22S	5W	1	1
1013-005-01	SEGCO	149	668		BIBB	AL	1013	120	120	22S	5W	2	1

20050712000348760 4/17 \$59.00  
Shelby Cnty Judge of Probate, AL  
07/12/2005 01:07:15PM FILED/CERT



Exhibit "A" to Memorandum of Agreement  
 Dated \_\_\_\_\_, 2005

LEASE ID	LEASE NAME	BOOK	PAGE NO	ENTRY NO	COUNTY NAME	STATE CODE	PROPERTY	GROSS ACREAGE	NET ACRES	TOWNSHIP	RANGE	SECTION	TRACT NO
1013-005-01	SEGCO	149	668		BIBB	AL	1013	80	40	22S	5W	6	1
1013-005-01	SEGCO	149	668		BIBB	AL	1013	160	80	22S	5W	11	1
1013-005-01	SEGCO	149	668		BIBB	AL	1013	120	60	22S	5W	12	1
1013-005-01	SEGCO	149	668		BIBB	AL	1013	80	40	22S	5W	14	1
1013-005-01	SEGCO	149	668		BIBB	AL	1013	80	40	22S	6W	1	1
1013-005-01	SEGCO	149	668		BIBB	AL	1013	200	100	22S	6W	2	1
1013-005-01	SEGCO	149	668		BIBB	AL	1013	280	140	24N	10E	12	1
1013-005-01	SEGCO	149	668		BIBB	AL	1013	42	21	24N	10E	21	1
1013-005-01	SEGCO	149	668		BIBB	AL	1013	480	240	24N	11E	3	1
1013-005-01	SEGCO	149	668		BIBB	AL	1013	280	140	24N	11E	4	1
1013-005-01	SEGCO	149	668		BIBB	AL	1013	280	140	24N	11E	5	1
1013-005-01	SEGCO	149	668		BIBB	AL	1013	240	120	24N	11E	6	1
1013-005-01	SEGCO	149	668		BIBB	AL	1013	37.3	18.65	24N	11E	8	1
1013-005-01	SEGCO	149	668		BIBB	AL	1013	37.4	18.7	24N	11E	9	1
1013-005-01	SEGCO	149	668		BIBB	AL	1013	240	220	24N	11E	11	2
1013-005-01	SEGCO	149	668		BIBB	AL	1013	643	643	22S	4W	5	3
1013-005-01	SEGCO	149	668		BIBB	AL	1013	610	610	22S	4W	6	3
1013-005-01	SEGCO	149	668		BIBB	AL	1013	574	574	22S	4W	7	3
1013-005-01	SEGCO	149	668		BIBB	AL	1013	160	160	22S	4W	8	3
1013-005-01	SEGCO	149	668		BIBB	AL	1013	519	519	22S	4W	17	3
1013-005-01	SEGCO	149	668		BIBB	AL	1013	81	81	22S	4W	18	3
1013-005-01	SEGCO	149	668		BIBB	AL	1013	34	34	22S	4W	29	3
1013-005-01	SEGCO	149	668		BIBB	AL	1013	480	480	22S	5W	1	3
1013-005-01	SEGCO	149	668		BIBB	AL	1013	518	518	22S	5W	3	3
1013-005-01	SEGCO	149	668		BIBB	AL	1013	641	641	22S	5W	5	3
1013-005-01	SEGCO	149	668		BIBB	AL	1013	639	639	22S	5W	9	3
1013-005-01	SEGCO	149	668		BIBB	AL	1013	480	480	22S	5W	11	3
1013-005-01	SEGCO	149	668		BIBB	AL	1013	80	80	22S	5W	12	3
1013-005-01	SEGCO	149	668		BIBB	AL	1013	641	641	22S	5W	15	3
1013-005-01	SEGCO	149	668		BIBB	AL	1013	107	107	22S	5W	26	3
1013-005-01	SEGCO	149	668		BIBB	AL	1013	119	119	22S	5W	27	3
1013-005-01	SEGCO	149	668		BIBB	AL	1013	120	120	23N	11E	2	3
1013-005-01	SEGCO	149	668		BIBB	AL	1013	160	160	23N	11E	3	3
1013-005-01	SEGCO	149	668		BIBB	AL	1013	521	521	24N	10E	1	3
1013-005-01	SEGCO	149	668		BIBB	AL	1013	496	496	24N	10E	3	3
1013-005-01	SEGCO	149	668		BIBB	AL	1013	642	642	24N	10E	11	3
1013-005-01	SEGCO	149	668		BIBB	AL	1013	559	559	24N	10E	15	3
1013-005-01	SEGCO	149	668		BIBB	AL	1013	120	120	24N	11E	3	3
1013-005-01	SEGCO	149	668		BIBB	AL	1013	40	40	24N	11E	5	3
1013-005-01	SEGCO	149	668		BIBB	AL	1013	80	80	24N	11E	6	3
1013-005-01	SEGCO	149	668		BIBB	AL	1013	80	80	24N	11E	7	3
1013-005-01	SEGCO	149	668		BIBB	AL	1013	200	200	24N	9E	1	3
1013-005-01	SEGCO	149	668		BIBB	AL	1013	156	156	24N	9E	3	3
1013-005-01	SEGCO	149	668		BIBB	AL	1013	79	79	24N	9E	4	3
1013-005-01	SEGCO	149	668		BIBB	AL	1013	79	79	24N	9E	10	3
1013-005-01	SEGCO	149	668		BIBB	AL	1013	638	638	24N	9E	11	3
1013-005-01	SEGCO	149	668		BIBB	AL	1013	272	272	24N	9E	12	3
1013-005-01	SEGCO	149	668		BIBB	AL	1013	463	463	24N	9E	13	3
1013-005-01	SEGCO	149	668		BIBB	AL	1013	79	79	24N	9E	14	3
1013-005-01	SEGCO	149	668		BIBB	AL	1013	517	517	24N	9E	15	3
1013-005-01	SEGCO	149	668		BIBB	AL	1013	518	518	24N	9E	23	3
1013-005-01	SEGCO	149	668		BIBB	AL	1013	201	201	24N	9E	24	3
1013-005-01	SEGCO	149	668		BIBB	AL	1013	119	119	24N	9E	27	3

20050712000348760 5/17 \$59.00  
 Shelby Cnty Judge of Probate, AL  
 07/12/2005 01:07:15PM FILED/CERT



Exhibit "A" to Memorandum of Agreement  
 Dated \_\_\_\_\_, 2005

LEASE ID	LEASE NAME	BOOK	PAGE NO	ENTRY NO	COUNTY NAME	STATE CODE	PROPERTY	GROSS ACREAGE	NET ACRES	TOWNSHIP	RANGE	SECTION	TRACT NO
1013-005-01	SEGCO	149	668		BIBB	AL	1013	40	13.33	21S	5W	36	4
1013-005-01	SEGCO	149	668		BIBB	AL	1013	320	133.33	21S	5W	36	5
1013-005-01	SEGCO	149	668		BIBB	AL	1013	320	133.33	21S	5W	36	6
1013-005-01	SEGCO	149	668		BIBB	AL	1013	490	218.33	21S	4W	30	7
1013-005-01	SEGCO	149	668		BIBB	AL	1013	510	248.5	21S	3W	18	8
1013-005-01	SEGCO	149	668		BIBB	AL	1013	160	80	21S	3W	5	9
1013-005-01	SEGCO	149	668		BIBB	AL	1013	450	225	21S	3W	17	9
1013-005-01	SEGCO	149	668		BIBB	AL	1013	320	160	21S	3W	19	9
1013-005-01	SEGCO	149	668		BIBB	AL	1013	560	280	21S	3W	20	9
1013-005-01	SEGCO	149	668		BIBB	AL	1013	280	140	21S	3W	29	9
1013-005-01	SEGCO	149	668		BIBB	AL	1013	360	180	21S	3W	30	9
1013-005-01	SEGCO	149	668		BIBB	AL	1013	500	250	21S	3W	31	9
1013-005-01	SEGCO	149	668		BIBB	AL	1013	40	20	21S	3W	32	9
1013-005-01	SEGCO	149	668		BIBB	AL	1013	360	180	21S	4W	3	9
1013-005-01	SEGCO	149	668		BIBB	AL	1013	40	20	21S	4W	6	9
1013-005-01	SEGCO	149	668		BIBB	AL	1013	80	40	21S	4W	7	9
1013-005-01	SEGCO	149	668		BIBB	AL	1013	160	80	21S	4W	8	9
1013-005-01	SEGCO	149	668		BIBB	AL	1013	240	120	21S	4W	13	9
1013-005-01	SEGCO	149	668		BIBB	AL	1013	120	60	21S	4W	15	9
1013-005-01	SEGCO	149	668		BIBB	AL	1013	640	320	21S	4W	16	9
1013-005-01	SEGCO	149	668		BIBB	AL	1013	200	100	21S	4W	17	9
1013-005-01	SEGCO	149	668		BIBB	AL	1013	340	170	21S	4W	19	9
1013-005-01	SEGCO	149	668		BIBB	AL	1013	370	185	21S	4W	25	9
1013-005-01	SEGCO	149	668		BIBB	AL	1013	120	60	21S	4W	31	9
1013-005-01	SEGCO	149	668		BIBB	AL	1013	240	120	21S	4W	35	9
1013-005-01	SEGCO	149	668		BIBB	AL	1013	636	318	21S	4W	36	9
1013-005-01	SEGCO	149	668		BIBB	AL	1013	40	20	21S	5W	1	9
1013-005-01	SEGCO	149	668		BIBB	AL	1013	70	35	21S	5W	12	9
1013-005-01	SEGCO	149	668		BIBB	AL	1013	160	80	21S	5W	24	9
1013-005-01	SEGCO	149	668		BIBB	AL	1013	80	40	21S	5W	25	9
1013-005-01	SEGCO	149	668		BIBB	AL	1013	40	20	21S	5W	26	9
1013-005-01	SEGCO	149	668		BIBB	AL	1013	40	20	21S	5W	35	9
1013-005-01	SEGCO	149	668		BIBB	AL	1013	120	60	21S	5W	36	9
1013-005-01	SEGCO	149	668		BIBB	AL	1013	400	200	22S	3W	6	9
1013-005-01	SEGCO	149	668		BIBB	AL	1013	400	200	22S	3W	7	9
1013-005-01	SEGCO	149	668		BIBB	AL	1013	180	90	22S	3W	18	9
1013-005-01	SEGCO	149	668		BIBB	AL	1013	186.04	93.02	22S	3W	19	9
1013-005-01	SEGCO	149	668		BIBB	AL	1013	35	17.5	22S	3W	30	9
1013-005-01	SEGCO	149	668		BIBB	AL	1013	640	320	22S	4W	2	9
1013-005-01	SEGCO	149	668		BIBB	AL	1013	40	20	22S	4W	3	9
1013-005-01	SEGCO	149	668		BIBB	AL	1013	640	320	22S	4W	4	9
1013-005-01	SEGCO	149	668		BIBB	AL	1013	160	80	22S	4W	9	9
1013-005-01	SEGCO	149	668		BIBB	AL	1013	280	140	22S	4W	10	9
1013-005-01	SEGCO	149	668		BIBB	AL	1013	500	250	22S	4W	11	9
1013-005-01	SEGCO	149	668		BIBB	AL	1013	540	270	22S	4W	12	9
1013-005-01	SEGCO	149	668		BIBB	AL	1013	550	275	22S	4W	13	9
1013-005-01	SEGCO	149	668		BIBB	AL	1013	300	150	22S	4W	14	9
1013-005-01	SEGCO	149	668		BIBB	AL	1013	240	120	22S	4W	15	9
1013-005-01	SEGCO	149	668		BIBB	AL	1013	480	240	22S	4W	16	9
1013-005-01	SEGCO	149	668		BIBB	AL	1013	640	320	22S	4W	21	9
1013-005-01	SEGCO	149	668		BIBB	AL	1013	520	260	22S	4W	22	9
1013-005-01	SEGCO	149	668		BIBB	AL	1013	640	320	22S	4W	23	9
1013-005-01	SEGCO	149	668		BIBB	AL	1013	640	320	22S	4W	24	9

20050712000348760 6/17 \$59.00  
 Shelby Cnty Judge of Probate, AL  
 07/12/2005 01:07:15PM FILED/CERT



Exhibit "A" to Memorandum of Agreement  
 Dated \_\_\_\_\_, 2005

LEASE ID	LEASE NAME	BOOK	PAGE NO	ENTRY NO	COUNTY NAME	STATE CODE	PROPERTY	GROSS ACREAGE	NET ACRES	TOWNSHIP	RANGE	SECTION	TRACT NO
1013-005-01	SEGCC	149	668		BIBB	AL	1013	68	34	22S	4W	25	9
1013-005-01	SEGCC	149	668		BIBB	AL	1013	65	32.5	22S	4W	26	9
1013-005-01	SEGCC	149	668		BIBB	AL	1013	30	15	22S	4W	27	9
1013-005-01	SEGCC	149	668		BIBB	AL	1013	640	320	24N	11E	1	9
1013-005-01	SEGCC	149	668		BIBB	AL	1013	640	320	24N	11E	2	9
1013-005-01	SEGCC	149	668		BIBB	AL	1013	320	160	24N	11E	11	9
1013-005-01	SEGCC	149	668		BIBB	AL	1013	560	280	24N	11E	12	9
1013-005-01	SEGCC	149	668		BIBB	AL	1013	80	40	24N	11E	13	9
1013-005-01	SEGCC	149	668		BIBB	AL	1013	120	60	24N	12E	5	9
1013-005-01	SEGCC	149	668		BIBB	AL	1013	520	260	24N	12E	6	9
1013-005-01	SEGCC	149	668		BIBB	AL	1013	280	140	24N	12E	7	9
1013-005-01	SEGCC	149	668		BIBB	AL	1013	40	20	24N	12E	18	9
1013-005-01	SEGCC	149	668		BIBB	AL	1013	37.71	37.71	21S	3W	17	10
1013-005-01	SEGCC	149	668		BIBB	AL	1013	120	120	21S	3W	18	10
1013-005-01	SEGCC	149	668		BIBB	AL	1013	320	320	21S	3W	19	10
1013-005-01	SEGCC	149	668		BIBB	AL	1013	80	80	21S	3W	20	10
1013-005-01	SEGCC	149	668		BIBB	AL	1013	76	76	21S	3W	21	10
1013-005-01	SEGCC	149	668		BIBB	AL	1013	240	240	21S	3W	29	10
1013-005-01	SEGCC	149	668		BIBB	AL	1013	280	280	21S	3W	30	10
1013-005-01	SEGCC	149	668		BIBB	AL	1013	40	40	21S	4W	6	10
1013-005-01	SEGCC	149	668		BIBB	AL	1013	240	240	21S	4W	13	10
1013-005-01	SEGCC	149	668		BIBB	AL	1013	80	80	21S	4W	14	10
1013-005-01	SEGCC	149	668		BIBB	AL	1013	320	320	21S	4W	24	10
1013-005-01	SEGCC	149	668		BIBB	AL	1013	160	160	21S	4W	25	10
1013-005-01	SEGCC	149	668		BIBB	AL	1013	40	40	21S	4W	29	10
1013-005-01	SEGCC	149	668		BIBB	AL	1013	40	40	21S	5W	2	10
1013-005-01	SEGCC	149	668		BIBB	AL	1013	560	560	22S	4W	3	10
1013-005-01	SEGCC	149	668		BIBB	AL	1013	120	120	22S	4W	9	10
1013-005-01	SEGCC	149	668		BIBB	AL	1013	200	200	22S	4W	10	10
1013-005-01	SEGCC	149	668		BIBB	AL	1013	100	100	22S	4W	11	10
1013-005-01	SEGCC	149	668		BIBB	AL	1013	240	240	22S	4W	14	10
1013-005-01	SEGCC	149	668		BIBB	AL	1013	360	360	22S	4W	15	10
1013-005-01	SEGCC	149	668		BIBB	AL	1013	160	160	22S	4W	16	10
1013-005-01	SEGCC	149	668		SHELBY	AL	1013	480	240	22S	4W	20	1
1013-005-01	SEGCC	149	668	20050323000 131220	SHELBY	AL	1013	160	80	22S	5W	1	1
1013-005-01	SEGCC	149	668	20050323000 131220	SHELBY	AL	1013	120	60	22S	5W	2	1
1013-005-01	SEGCC	149	668	20050323000 131220	SHELBY	AL	1013	80	40	22S	5W	6	1
1013-005-01	SEGCC	149	668	20050323000 131220	SHELBY	AL	1013	160	80	22S	5W	11	1
1013-005-01	SEGCC	149	668	20050323000 131220	SHELBY	AL	1013	120	60	22S	5W	12	1
1013-005-01	SEGCC	149	668	20050323000 131220	SHELBY	AL	1013	80	40	22S	5W	14	1
1013-005-01	SEGCC	149	668	20050323000 131220	SHELBY	AL	1013	80	40	22S	6W	1	1
1013-005-01	SEGCC	149	668	20050323000 131220	SHELBY	AL	1013	200	100	22S	6W	2	1
1013-005-01	SEGCC	149	668	20050323000 131220	SHELBY	AL	1013	280	140	24N	10E	12	1
1013-005-01	SEGCC	149	668	20050323000 131220	SHELBY	AL	1013	42	21	24N	10E	21	1
1013-005-01	SEGCC	149	668	20050323000 131220	SHELBY	AL	1013	480	240	24N	11E	3	1
1013-005-01	SEGCC	149	668	20050323000 131220	SHELBY	AL	1013	280	140	24N	11E	4	1
1013-005-01	SEGCC	149	668	20050323000 131220	SHELBY	AL	1013	280	140	24N	11E	5	1
1013-005-01	SEGCC	149	668	20050323000 131220	SHELBY	AL	1013	240	120	24N	11E	6	1
1013-005-01	SEGCC	149	668	20050323000 131220	SHELBY	AL	1013	37.3	18.65	24N	11E	8	1
1013-005-01	SEGCC	149	668	20050323000 131220	SHELBY	AL	1013	37.4	18.7	24N	11E	9	1
1013-005-01	SEGCC	149	668	20050323000 131220	SHELBY	AL	1013	240	220	24N	11E	11	2
1013-005-01	SEGCC	149	668	20050323000 131220	SHELBY	AL	1013	643	643	22S	4W	5	3
1013-005-01	SEGCC	149	668	20050323000 131220	SHELBY	AL	1013	610	610	22S	4W	6	3

20050712000348760 7/17 \$59.00  
 Shelby Cnty Judge of Probate, AL  
 07/12/2005 01:07:15PM FILED/CERT



**Exhibit "A" to Memorandum of Agreement  
Dated \_\_\_\_\_, 2005**

<u>LEASE ID</u>	<u>LEASE NAME</u>	<u>BOOK</u>	<u>PAGE NO</u>	<u>ENTRY NO</u>	<u>COUNTY NAME</u>	<u>STATE CODE</u>	<u>PROPERTY</u>	<u>GROSS ACREAGE</u>	<u>NET ACRES</u>	<u>TOWNSHIP</u>	<u>RANGE</u>	<u>SECTION</u>	<u>TRACT NO</u>
1013-005-01	SEGCO			20050323000 131220	SHELBY	AL	1013	574	574	22S	4W	7	3
1013-005-01	SEGCO			20050323000 131220	SHELBY	AL	1013	160	160	22S	4W	8	3
1013-005-01	SEGCO			20050323000 131220	SHELBY	AL	1013	519	519	22S	4W	17	3
1013-005-01	SEGCO			20050323000 131220	SHELBY	AL	1013	81	81	22S	4W	18	3
1013-005-01	SEGCO			20050323000 131220	SHELBY	AL	1013	34	34	22S	4W	29	3
1013-005-01	SEGCO			20050323000 131220	SHELBY	AL	1013	480	480	22S	5W	1	3
1013-005-01	SEGCO			20050323000 131220	SHELBY	AL	1013	518	518	22S	5W	3	3
1013-005-01	SEGCO			20050323000 131220	SHELBY	AL	1013	641	641	22S	5W	5	3
1013-005-01	SEGCO			20050323000 131220	SHELBY	AL	1013	639	639	22S	5W	9	3
1013-005-01	SEGCO			20050323000 131220	SHELBY	AL	1013	480	480	22S	5W	11	3
1013-005-01	SEGCO			20050323000 131220	SHELBY	AL	1013	80	80	22S	5W	12	3
1013-005-01	SEGCO			20050323000 131220	SHELBY	AL	1013	641	641	22S	5W	15	3
1013-005-01	SEGCO			20050323000 131220	SHELBY	AL	1013	107	107	22S	5W	26	3
1013-005-01	SEGCO			20050323000 131220	SHELBY	AL	1013	119	119	22S	5W	27	3
1013-005-01	SEGCO			20050323000 131220	SHELBY	AL	1013	120	120	23N	11E	2	3
1013-005-01	SEGCO			20050323000 131220	SHELBY	AL	1013	160	160	23N	11E	3	3
1013-005-01	SEGCO			20050323000 131220	SHELBY	AL	1013	521	521	24N	10E	1	3
1013-005-01	SEGCO			20050323000 131220	SHELBY	AL	1013	496	496	24N	10E	3	3
1013-005-01	SEGCO			20050323000 131220	SHELBY	AL	1013	642	642	24N	10E	11	3
1013-005-01	SEGCO			20050323000 131220	SHELBY	AL	1013	559	559	24N	10E	15	3
1013-005-01	SEGCO			20050323000 131220	SHELBY	AL	1013	120	120	24N	11E	3	3
1013-005-01	SEGCO			20050323000 131220	SHELBY	AL	1013	40	40	24N	11E	5	3
1013-005-01	SEGCO			20050323000 131220	SHELBY	AL	1013	80	80	24N	11E	6	3
1013-005-01	SEGCO			20050323000 131220	SHELBY	AL	1013	80	80	24N	11E	7	3
1013-005-01	SEGCO			20050323000 131220	SHELBY	AL	1013	200	200	24N	9E	1	3
1013-005-01	SEGCO			20050323000 131220	SHELBY	AL	1013	156	156	24N	9E	3	3
1013-005-01	SEGCO			20050323000 131220	SHELBY	AL	1013	79	79	24N	9E	4	3
1013-005-01	SEGCO			20050323000 131220	SHELBY	AL	1013	79	79	24N	9E	10	3
1013-005-01	SEGCO			20050323000 131220	SHELBY	AL	1013	638	638	24N	9E	11	3
1013-005-01	SEGCO			20050323000 131220	SHELBY	AL	1013	272	272	24N	9E	12	3
1013-005-01	SEGCO			20050323000 131220	SHELBY	AL	1013	463	463	24N	9E	13	3
1013-005-01	SEGCO			20050323000 131220	SHELBY	AL	1013	79	79	24N	9E	14	3
1013-005-01	SEGCO			20050323000 131220	SHELBY	AL	1013	517	517	24N	9E	15	3
1013-005-01	SEGCO			20050323000 131220	SHELBY	AL	1013	518	518	24N	9E	23	3
1013-005-01	SEGCO			20050323000 131220	SHELBY	AL	1013	201	201	24N	9E	24	3
1013-005-01	SEGCO			20050323000 131220	SHELBY	AL	1013	119	119	24N	9E	27	3
1013-005-01	SEGCO			20050323000 131220	SHELBY	AL	1013	40	40	21S	5W	36	4
1013-005-01	SEGCO			20050323000 131220	SHELBY	AL	1013	320	320	21S	5W	36	5
1013-005-01	SEGCO			20050323000 131220	SHELBY	AL	1013	320	320	21S	5W	36	6
1013-005-01	SEGCO			20050323000 131220	SHELBY	AL	1013	490	490	21S	4W	30	7
1013-005-01	SEGCO			20050323000 131220	SHELBY	AL	1013	510	510	21S	3W	18	8
1013-005-01	SEGCO			20050323000 131220	SHELBY	AL	1013	160	160	21S	3W	5	9
1013-005-01	SEGCO			20050323000 131220	SHELBY	AL	1013	450	450	21S	3W	17	9
1013-005-01	SEGCO			20050323000 131220	SHELBY	AL	1013	320	320	21S	3W	19	9
1013-005-01	SEGCO			20050323000 131220	SHELBY	AL	1013	560	560	21S	3W	20	9
1013-005-01	SEGCO			20050323000 131220	SHELBY	AL	1013	280	280	21S	3W	29	9
1013-005-01	SEGCO			20050323000 131220	SHELBY	AL	1013	360	360	21S	3W	30	9
1013-005-01	SEGCO			20050323000 131220	SHELBY	AL	1013	500	500	21S	3W	31	9
1013-005-01	SEGCO			20050323000 131220	SHELBY	AL	1013	40	40	21S	3W	32	9
1013-005-01	SEGCO			20050323000 131220	SHELBY	AL	1013	360	360	21S	4W	3	9
1013-005-01	SEGCO			20050323000 131220	SHELBY	AL	1013	40	40	21S	4W	6	9
1013-005-01	SEGCO			20050323000 131220	SHELBY	AL	1013	80	80	21S	4W	7	9
1013-005-01	SEGCO			20050323000 131220	SHELBY	AL	1013	160	160	21S	4W	8	9


  
 20050712000348760 8/17 \$59.00  
 Shelby Cnty Judge of Probate, AL  
 07/12/2005 01:07:15PM FILED/CERT



Exhibit "A" to Memorandum of Agreement  
 Dated \_\_\_\_\_, 2005

LEASE ID	LEASE NAME	BOOK	PAGE NO	ENTRY NO	COUNTY NAME	STATE CODE	PROPERTY	GROSS ACREAGE	NET ACRES	TOWNSHIP	RANGE	SECTION	TRACT NO
1013-005-01	SEGCCO			20050323000 131220	SHELBY	AL	1013	240	120	21S	4W	13	9
1013-005-01	SEGCCO			20050323000 131220	SHELBY	AL	1013	120	60	21S	4W	15	9
1013-005-01	SEGCCO			20050323000 131220	SHELBY	AL	1013	640	320	21S	4W	16	9
1013-005-01	SEGCCO			20050323000 131220	SHELBY	AL	1013	200	100	21S	4W	17	9
1013-005-01	SEGCCO			20050323000 131220	SHELBY	AL	1013	340	170	21S	4W	19	9
1013-005-01	SEGCCO			20050323000 131220	SHELBY	AL	1013	370	185	21S	4W	25	9
1013-005-01	SEGCCO			20050323000 131220	SHELBY	AL	1013	120	60	21S	4W	31	9
1013-005-01	SEGCCO			20050323000 131220	SHELBY	AL	1013	240	120	21S	4W	35	9
1013-005-01	SEGCCO			20050323000 131220	SHELBY	AL	1013	636	318	21S	4W	36	9
1013-005-01	SEGCCO			20050323000 131220	SHELBY	AL	1013	40	20	21S	5W	1	9
1013-005-01	SEGCCO			20050323000 131220	SHELBY	AL	1013	70	35	21S	5W	12	9
1013-005-01	SEGCCO			20050323000 131220	SHELBY	AL	1013	160	80	21S	5W	24	9
1013-005-01	SEGCCO			20050323000 131220	SHELBY	AL	1013	80	40	21S	5W	25	9
1013-005-01	SEGCCO			20050323000 131220	SHELBY	AL	1013	40	20	21S	5W	26	9
1013-005-01	SEGCCO			20050323000 131220	SHELBY	AL	1013	40	20	21S	5W	35	9
1013-005-01	SEGCCO			20050323000 131220	SHELBY	AL	1013	120	60	21S	5W	36	9
1013-005-01	SEGCCO			20050323000 131220	SHELBY	AL	1013	400	200	22S	3W	6	9
1013-005-01	SEGCCO			20050323000 131220	SHELBY	AL	1013	400	200	22S	3W	7	9
1013-005-01	SEGCCO			20050323000 131220	SHELBY	AL	1013	180	90	22S	3W	18	9
1013-005-01	SEGCCO			20050323000 131220	SHELBY	AL	1013	186.04	93.02	22S	3W	19	9
1013-005-01	SEGCCO			20050323000 131220	SHELBY	AL	1013	35	17.5	22S	3W	30	9
1013-005-01	SEGCCO			20050323000 131220	SHELBY	AL	1013	640	320	22S	4W	2	9
1013-005-01	SEGCCO			20050323000 131220	SHELBY	AL	1013	40	20	22S	4W	3	9
1013-005-01	SEGCCO			20050323000 131220	SHELBY	AL	1013	640	320	22S	4W	4	9
1013-005-01	SEGCCO			20050323000 131220	SHELBY	AL	1013	160	80	22S	4W	9	9
1013-005-01	SEGCCO			20050323000 131220	SHELBY	AL	1013	280	140	22S	4W	10	9
1013-005-01	SEGCCO			20050323000 131220	SHELBY	AL	1013	500	250	22S	4W	11	9
1013-005-01	SEGCCO			20050323000 131220	SHELBY	AL	1013	540	270	22S	4W	12	9
1013-005-01	SEGCCO			20050323000 131220	SHELBY	AL	1013	550	275	22S	4W	13	9
1013-005-01	SEGCCO			20050323000 131220	SHELBY	AL	1013	300	150	22S	4W	14	9
1013-005-01	SEGCCO			20050323000 131220	SHELBY	AL	1013	240	120	22S	4W	15	9
1013-005-01	SEGCCO			20050323000 131220	SHELBY	AL	1013	480	240	22S	4W	16	9
1013-005-01	SEGCCO			20050323000 131220	SHELBY	AL	1013	640	320	22S	4W	21	9
1013-005-01	SEGCCO			20050323000 131220	SHELBY	AL	1013	520	260	22S	4W	22	9
1013-005-01	SEGCCO			20050323000 131220	SHELBY	AL	1013	640	320	22S	4W	23	9
1013-005-01	SEGCCO			20050323000 131220	SHELBY	AL	1013	640	320	22S	4W	24	9
1013-005-01	SEGCCO			20050323000 131220	SHELBY	AL	1013	68	34	22S	4W	25	9
1013-005-01	SEGCCO			20050323000 131220	SHELBY	AL	1013	65	32.5	22S	4W	26	9
1013-005-01	SEGCCO			20050323000 131220	SHELBY	AL	1013	30	15	22S	4W	27	9
1013-005-01	SEGCCO			20050323000 131220	SHELBY	AL	1013	640	320	24N	11E	1	9
1013-005-01	SEGCCO			20050323000 131220	SHELBY	AL	1013	640	320	24N	11E	2	9
1013-005-01	SEGCCO			20050323000 131220	SHELBY	AL	1013	320	160	24N	11E	11	9
1013-005-01	SEGCCO			20050323000 131220	SHELBY	AL	1013	560	280	24N	11E	12	9
1013-005-01	SEGCCO			20050323000 131220	SHELBY	AL	1013	80	40	24N	11E	13	9
1013-005-01	SEGCCO			20050323000 131220	SHELBY	AL	1013	120	60	24N	12E	5	9
1013-005-01	SEGCCO			20050323000 131220	SHELBY	AL	1013	520	260	24N	12E	6	9
1013-005-01	SEGCCO			20050323000 131220	SHELBY	AL	1013	280	140	24N	12E	7	9
1013-005-01	SEGCCO			20050323000 131220	SHELBY	AL	1013	40	20	24N	12E	18	9
1013-005-01	SEGCCO			20050323000 131220	SHELBY	AL	1013	37.71	37.71	21S	3W	17	10
1013-005-01	SEGCCO			20050323000 131220	SHELBY	AL	1013	120	120	21S	3W	18	10
1013-005-01	SEGCCO			20050323000 131220	SHELBY	AL	1013	320	320	21S	3W	19	10
1013-005-01	SEGCCO			20050323000 131220	SHELBY	AL	1013	80	80	21S	3W	20	10
1013-005-01	SEGCCO			20050323000 131220	SHELBY	AL	1013	76	76	21S	3W	21	10

20050712000348760 9/17 \$59.00  
 Shelby Cnty Judge of Probate, AL  
 07/12/2005 01:07:15PM FILED/CERT



Exhibit "A" to Memorandum of Agreement  
 Dated \_\_\_\_\_, 2005

LEASE ID	LEASE NAME	BOOK	PAGE NO	ENTRY NO	COUNTY NAME	STATE CODE	PROPERTY	GROSS ACREAGE	NET ACRES	TOWNSHIP	RANGE	SECTION	TRACT NO
1013-005-01	SEGCO			20050323000	131220	AL	1013	240	240	21S	3W	29	10
1013-005-01	SEGCO			20050323000	131220	AL	1013	280	280	21S	3W	30	10
1013-005-01	SEGCO			20050323000	131220	AL	1013	40	40	21S	4W	6	10
1013-005-01	SEGCO			20050323000	131220	AL	1013	240	240	21S	4W	13	10
1013-005-01	SEGCO			20050323000	131220	AL	1013	80	80	21S	4W	14	10
1013-005-01	SEGCO			20050323000	131220	AL	1013	320	320	21S	4W	24	10
1013-005-01	SEGCO			20050323000	131220	AL	1013	160	160	21S	4W	25	10
1013-005-01	SEGCO			20050323000	131220	AL	1013	40	40	21S	4W	29	10
1013-005-01	SEGCO			20050323000	131220	AL	1013	40	40	21S	5W	2	10
1013-005-01	SEGCO			20050323000	131220	AL	1013	560	560	22S	4W	3	10
1013-005-01	SEGCO			20050323000	131220	AL	1013	120	120	22S	4W	9	10
1013-005-01	SEGCO			20050323000	131220	AL	1013	200	200	22S	4W	10	10
1013-005-01	SEGCO			20050323000	131220	AL	1013	100	100	22S	4W	11	10
1013-005-01	SEGCO			20050323000	131220	AL	1013	240	240	22S	4W	14	10
1013-005-01	SEGCO			20050323000	131220	AL	1013	360	360	22S	4W	15	10
1013-005-01	SEGCO			20050323000	131220	AL	1013	160	160	22S	4W	16	10
1013-005-01	SEGCO			20050323000	131220	AL	1013	40	40	22S	4W	6	1
1013-005-02	BOWATER ALABAMA INC	148	500			BIBB	1013	160	33.33	21S	5E	36	2
1013-005-02	BOWATER ALABAMA INC	148	500			BIBB	1013	40	10	21S	4W	31	3
1013-005-02	BOWATER ALABAMA INC	148	500			BIBB	1013	480	120	22S	4W	20	3
1013-005-02	BOWATER ALABAMA INC	148	500			BIBB	1013	160	40	22S	5W	1	3
1013-005-02	BOWATER ALABAMA INC	148	500			BIBB	1013	120	30	22S	5W	2	3
1013-005-02	BOWATER ALABAMA INC	148	500			BIBB	1013	80	20	22S	5W	6	3
1013-005-02	BOWATER ALABAMA INC	148	500			BIBB	1013	160	40	22S	5W	11	3
1013-005-02	BOWATER ALABAMA INC	148	500			BIBB	1013	120	30	22S	5W	12	3
1013-005-02	BOWATER ALABAMA INC	148	500			BIBB	1013	80	20	22S	5W	14	3
1013-005-02	BOWATER ALABAMA INC	148	500			BIBB	1013	80	20	22S	6W	1	3
1013-005-02	BOWATER ALABAMA INC	148	500			BIBB	1013	200	50	22S	6W	2	3
1013-005-02	BOWATER ALABAMA INC	148	500			BIBB	1013	280	70	24N	10E	12	3
1013-005-02	BOWATER ALABAMA INC	148	500			BIBB	1013	42	10.5	24N	10E	21	3
1013-005-02	BOWATER ALABAMA INC	148	500			BIBB	1013	480	120	24N	11E	3	3
1013-005-02	BOWATER ALABAMA INC	148	500			BIBB	1013	280	70	24N	11E	4	3
1013-005-02	BOWATER ALABAMA INC	148	500			BIBB	1013	280	70	24N	11E	5	3
1013-005-02	BOWATER ALABAMA INC	148	500			BIBB	1013	240	60	24N	11E	6	3
1013-005-02	BOWATER ALABAMA INC	148	500			BIBB	1013	37.3	9.325	24N	11E	8	3
1013-005-02	BOWATER ALABAMA INC	148	500			BIBB	1013	37.4	9.35	24N	11E	9	3
1013-005-02	BOWATER ALABAMA INC	148	500			BIBB	1013	240	60	24N	11E	11	3
1013-005-02	BOWATER ALABAMA INC	148	500			BIBB	1013	400	200	22S	5W	12	4
1013-005-02	BOWATER ALABAMA INC	148	500			BIBB	1013	40	5	24N	12E	7	5
1013-005-02	BOWATER ALABAMA INC	148	500			BIBB	1013	120	16.67	21S	4W	30	6
1013-005-02	BOWATER ALABAMA INC	148	500			BIBB	1013	40	6.67	21S	3W	18	7
1013-005-02	BOWATER ALABAMA INC	148	500			BIBB	1013	160	40	21S	3W	5	8
1013-005-02	BOWATER ALABAMA INC	148	500			BIBB	1013	450	112.5	21S	3W	17	8
1013-005-02	BOWATER ALABAMA INC	148	500			BIBB	1013	470	117.5	21S	3W	18	8
1013-005-02	BOWATER ALABAMA INC	148	500			BIBB	1013	301	75.25	21S	3W	19	8
1013-005-02	BOWATER ALABAMA INC	148	500			BIBB	1013	560	140	21S	3W	20	8
1013-005-02	BOWATER ALABAMA INC	148	500			BIBB	1013	268	67	21S	3W	29	8
1013-005-02	BOWATER ALABAMA INC	148	500			BIBB	1013	330	82.5	21S	3W	30	8
1013-005-02	BOWATER ALABAMA INC	148	500			BIBB	1013	500	125	21S	3W	31	8
1013-005-02	BOWATER ALABAMA INC	148	500			BIBB	1013	40	10	21S	3W	32	8
1013-005-02	BOWATER ALABAMA INC	148	500			BIBB	1013	360	90	21S	4W	3	8
1013-005-02	BOWATER ALABAMA INC	148	500			BIBB	1013	40	10	21S	4W	6	8
1013-005-02	BOWATER ALABAMA INC	148	500			BIBB	1013	80	20	21S	4W	7	8

20050712000348760 10/17 \$59.00  
 Shelby Cnty Judge of Probate, PL  
 07/12/2005 01:07:15PM FILED/CERT



Exhibit "A" to Memorandum of Agreement

Dated \_\_\_\_\_, 2005

LEASE ID	LEASE NAME	BOOK	PAGE NO	ENTRY NO	COUNTY NAME	STATE CODE	PROPERTY	GROSS ACREAGE	NET ACRES	TOWNSHIP	RANGE	SECTION	TRACT NO
1013-005-02	BOWATER ALABAMA INC	148	500		BIBB	AL	1013	160	40	21S	4W	8	8
1013-005-02	BOWATER ALABAMA INC	148	500		BIBB	AL	1013	158	39.5	21S	4W	13	8
1013-005-02	BOWATER ALABAMA INC	148	500		BIBB	AL	1013	120	30	21S	4W	15	8
1013-005-02	BOWATER ALABAMA INC	148	500		BIBB	AL	1013	640	160	21S	4W	16	8
1013-005-02	BOWATER ALABAMA INC	148	500		BIBB	AL	1013	200	50	21S	4W	17	8
1013-005-02	BOWATER ALABAMA INC	148	500		BIBB	AL	1013	340	85	21S	4W	19	8
1013-005-02	BOWATER ALABAMA INC	148	500		BIBB	AL	1013	355	88.75	21S	4W	25	8
1013-005-02	BOWATER ALABAMA INC	148	500		BIBB	AL	1013	370	92.5	21S	4W	30	8
1013-005-02	BOWATER ALABAMA INC	148	500		BIBB	AL	1013	80	20	21S	4W	31	8
1013-005-02	BOWATER ALABAMA INC	148	500		BIBB	AL	1013	280	70	21S	4W	35	8
1013-005-02	BOWATER ALABAMA INC	148	500		BIBB	AL	1013	636	159	21S	4W	36	8
1013-005-02	BOWATER ALABAMA INC	148	500		BIBB	AL	1013	40	10	21S	5W	1	8
1013-005-02	BOWATER ALABAMA INC	148	500		BIBB	AL	1013	70	17.5	21S	5W	12	8
1013-005-02	BOWATER ALABAMA INC	148	500		BIBB	AL	1013	160	40	21S	5W	24	8
1013-005-02	BOWATER ALABAMA INC	148	500		BIBB	AL	1013	80	20	21S	5W	25	8
1013-005-02	BOWATER ALABAMA INC	148	500		BIBB	AL	1013	40	10	21S	5W	26	8
1013-005-02	BOWATER ALABAMA INC	148	500		BIBB	AL	1013	40	10	21S	5W	35	8
1013-005-02	BOWATER ALABAMA INC	148	500		BIBB	AL	1013	120	30	21S	5W	36	8
1013-005-02	BOWATER ALABAMA INC	148	500		BIBB	AL	1013	400	100	22S	3W	6	8
1013-005-02	BOWATER ALABAMA INC	148	500		BIBB	AL	1013	400	100	22S	3W	7	8
1013-005-02	BOWATER ALABAMA INC	148	500		BIBB	AL	1013	180	45	22S	3W	18	8
1013-005-02	BOWATER ALABAMA INC	148	500		BIBB	AL	1013	186.04	46.51	22S	3W	19	8
1013-005-02	BOWATER ALABAMA INC	148	500		BIBB	AL	1013	35	8.75	22S	3W	30	8
1013-005-02	BOWATER ALABAMA INC	148	500		BIBB	AL	1013	622	155.5	22S	4W	1	8
1013-005-02	BOWATER ALABAMA INC	148	500		BIBB	AL	1013	600	150	22S	4W	2	8
1013-005-02	BOWATER ALABAMA INC	148	500		BIBB	AL	1013	40	10	22S	4W	3	8
1013-005-02	BOWATER ALABAMA INC	148	500		BIBB	AL	1013	600	150	22S	4W	4	8
1013-005-02	BOWATER ALABAMA INC	148	500		BIBB	AL	1013	160	40	22S	4W	9	8
1013-005-02	BOWATER ALABAMA INC	148	500		BIBB	AL	1013	280	70	22S	4W	10	8
1013-005-02	BOWATER ALABAMA INC	148	500		BIBB	AL	1013	500	125	22S	4W	11	8
1013-005-02	BOWATER ALABAMA INC	148	500		BIBB	AL	1013	550	137.5	22S	4W	12	8
1013-005-02	BOWATER ALABAMA INC	148	500		BIBB	AL	1013	550	137.5	22S	4W	13	8
1013-005-02	BOWATER ALABAMA INC	148	500		BIBB	AL	1013	300	75	22S	4W	14	8
1013-005-02	BOWATER ALABAMA INC	148	500		BIBB	AL	1013	240	60	22S	4W	15	8
1013-005-02	BOWATER ALABAMA INC	148	500		BIBB	AL	1013	480	120	22S	4W	16	8
1013-005-02	BOWATER ALABAMA INC	148	500		BIBB	AL	1013	640	160	22S	4W	21	8
1013-005-02	BOWATER ALABAMA INC	148	500		BIBB	AL	1013	520	130	22S	4W	22	8
1013-005-02	BOWATER ALABAMA INC	148	500		BIBB	AL	1013	640	160	22S	4W	23	8
1013-005-02	BOWATER ALABAMA INC	148	500		BIBB	AL	1013	640	160	22S	4W	24	8
1013-005-02	BOWATER ALABAMA INC	148	500		BIBB	AL	1013	65	16.25	22S	4W	25	8
1013-005-02	BOWATER ALABAMA INC	148	500		BIBB	AL	1013	65	16.25	22S	4W	26	8
1013-005-02	BOWATER ALABAMA INC	148	500		BIBB	AL	1013	30	7.5	22S	4W	27	8
1013-005-02	BOWATER ALABAMA INC	148	500		BIBB	AL	1013	576	144	24N	11E	1	8
1013-005-02	BOWATER ALABAMA INC	148	500		BIBB	AL	1013	565	141.25	24N	11E	2	8
1013-005-02	BOWATER ALABAMA INC	148	500		BIBB	AL	1013	320	80	24N	11E	11	8
1013-005-02	BOWATER ALABAMA INC	148	500		BIBB	AL	1013	560	140	24N	11E	12	8
1013-005-02	BOWATER ALABAMA INC	148	500		BIBB	AL	1013	80	20	24N	11E	13	8
1013-005-02	BOWATER ALABAMA INC	148	500		BIBB	AL	1013	160	40	24N	12E	5	8
1013-005-02	BOWATER ALABAMA INC	148	500		BIBB	AL	1013	520	130	24N	12E	6	8
1013-005-02	BOWATER ALABAMA INC	148	500		BIBB	AL	1013	240	60	24N	12E	7	8
1013-005-02	BOWATER ALABAMA INC	148	500		BIBB	AL	1013	40	10	24N	12E	18	8
1013-005-02	BOWATER ALABAMA INC	148	500		SHELBY	AL	1013	40	5	22S	4W	6	1
1013-005-02	BOWATER ALABAMA INC	148	500		SHELBY	AL	1013	160	33.33	21S	5E	36	2

20050712000348760 11/17 \$59.00  
 Shelby Cnty Judge of Probate, PL  
 07/12/2005 01:07:15PM FILED/CERT



Exhibit "A" to Memorandum of Agreement  
 Dated \_\_\_\_\_, 2005

<u>LEASE ID</u>	<u>LEASE NAME</u>	<u>BOOK</u>	<u>PAGE NO</u>	<u>ENTRY NO</u>	<u>COUNTY NAME</u>	<u>STATE CODE</u>	<u>PROPERTY</u>	<u>GROSS ACREAGE</u>	<u>NET ACRES</u>	<u>TOWNSHIP</u>	<u>RANGE</u>	<u>SECTION</u>	<u>TRACT NO</u>
1013-005-02	BOWATER ALABAMA INC			20050303000 100960	SHELBY	AL	1013	40	10 21S	4W	31	3	
1013-005-02	BOWATER ALABAMA INC			20050303000 100960	SHELBY	AL	1013	480	120 22S	4W	20	3	
1013-005-02	BOWATER ALABAMA INC			20050303000 100960	SHELBY	AL	1013	160	40 22S	5W	1	3	
1013-005-02	BOWATER ALABAMA INC			20050303000 100960	SHELBY	AL	1013	120	30 22S	5W	2	3	
1013-005-02	BOWATER ALABAMA INC			20050303000 100960	SHELBY	AL	1013	80	20 22S	5W	6	3	
1013-005-02	BOWATER ALABAMA INC			20050303000 100960	SHELBY	AL	1013	160	40 22S	5W	11	3	
1013-005-02	BOWATER ALABAMA INC			20050303000 100960	SHELBY	AL	1013	120	30 22S	5W	12	3	
1013-005-02	BOWATER ALABAMA INC			20050303000 100960	SHELBY	AL	1013	80	20 22S	5W	14	3	
1013-005-02	BOWATER ALABAMA INC			20050303000 100960	SHELBY	AL	1013	80	20 22S	6W	1	3	
1013-005-02	BOWATER ALABAMA INC			20050303000 100960	SHELBY	AL	1013	200	50 22S	6W	2	3	
1013-005-02	BOWATER ALABAMA INC			20050303000 100960	SHELBY	AL	1013	280	70 24N	10E	12	3	
1013-005-02	BOWATER ALABAMA INC			20050303000 100960	SHELBY	AL	1013	42	10.5 24N	10E	21	3	
1013-005-02	BOWATER ALABAMA INC			20050303000 100960	SHELBY	AL	1013	480	120 24N	11E	3	3	
1013-005-02	BOWATER ALABAMA INC			20050303000 100960	SHELBY	AL	1013	280	70 24N	11E	4	3	
1013-005-02	BOWATER ALABAMA INC			20050303000 100960	SHELBY	AL	1013	280	70 24N	11E	5	3	
1013-005-02	BOWATER ALABAMA INC			20050303000 100960	SHELBY	AL	1013	240	60 24N	11E	6	3	
1013-005-02	BOWATER ALABAMA INC			20050303000 100960	SHELBY	AL	1013	37.3	9.325 24N	11E	8	3	
1013-005-02	BOWATER ALABAMA INC			20050303000 100960	SHELBY	AL	1013	37.4	9.35 24N	11E	9	3	
1013-005-02	BOWATER ALABAMA INC			20050303000 100960	SHELBY	AL	1013	240	60 24N	11E	11	3	
1013-005-02	BOWATER ALABAMA INC			20050303000 100960	SHELBY	AL	1013	400	200 22S	5W	12	4	
1013-005-02	BOWATER ALABAMA INC			20050303000 100960	SHELBY	AL	1013	40	5 24N	12E	7	5	
1013-005-02	BOWATER ALABAMA INC			20050303000 100960	SHELBY	AL	1013	120	16.67 21S	4W	30	6	
1013-005-02	BOWATER ALABAMA INC			20050303000 100960	SHELBY	AL	1013	40	6.67 21S	3W	18	7	
1013-005-02	BOWATER ALABAMA INC			20050303000 100960	SHELBY	AL	1013	160	40 21S	3W	5	8	
1013-005-02	BOWATER ALABAMA INC			20050303000 100960	SHELBY	AL	1013	450	112.5 21S	3W	17	8	
1013-005-02	BOWATER ALABAMA INC			20050303000 100960	SHELBY	AL	1013	470	117.5 21S	3W	18	8	
1013-005-02	BOWATER ALABAMA INC			20050303000 100960	SHELBY	AL	1013	301	75.25 21S	3W	19	8	
1013-005-02	BOWATER ALABAMA INC			20050303000 100960	SHELBY	AL	1013	560	140 21S	3W	20	8	
1013-005-02	BOWATER ALABAMA INC			20050303000 100960	SHELBY	AL	1013	268	67 21S	3W	29	8	
1013-005-02	BOWATER ALABAMA INC			20050303000 100960	SHELBY	AL	1013	330	82.5 21S	3W	30	8	
1013-005-02	BOWATER ALABAMA INC			20050303000 100960	SHELBY	AL	1013	500	125 21S	3W	31	8	
1013-005-02	BOWATER ALABAMA INC			20050303000 100960	SHELBY	AL	1013	40	10 21S	3W	32	8	
1013-005-02	BOWATER ALABAMA INC			20050303000 100960	SHELBY	AL	1013	360	90 21S	4W	3	8	
1013-005-02	BOWATER ALABAMA INC			20050303000 100960	SHELBY	AL	1013	40	10 21S	4W	6	8	
1013-005-02	BOWATER ALABAMA INC			20050303000 100960	SHELBY	AL	1013	80	20 21S	4W	7	8	
1013-005-02	BOWATER ALABAMA INC			20050303000 100960	SHELBY	AL	1013	160	40 21S	4W	8	8	
1013-005-02	BOWATER ALABAMA INC			20050303000 100960	SHELBY	AL	1013	158	39.5 21S	4W	13	8	
1013-005-02	BOWATER ALABAMA INC			20050303000 100960	SHELBY	AL	1013	120	30 21S	4W	15	8	
1013-005-02	BOWATER ALABAMA INC			20050303000 100960	SHELBY	AL	1013	640	160 21S	4W	16	8	
1013-005-02	BOWATER ALABAMA INC			20050303000 100960	SHELBY	AL	1013	200	50 21S	4W	17	8	
1013-005-02	BOWATER ALABAMA INC			20050303000 100960	SHELBY	AL	1013	340	85 21S	4W	19	8	
1013-005-02	BOWATER ALABAMA INC			20050303000 100960	SHELBY	AL	1013	355	88.75 21S	4W	25	8	
1013-005-02	BOWATER ALABAMA INC			20050303000 100960	SHELBY	AL	1013	370	92.5 21S	4W	30	8	
1013-005-02	BOWATER ALABAMA INC			20050303000 100960	SHELBY	AL	1013	80	20 21S	4W	31	8	
1013-005-02	BOWATER ALABAMA INC			20050303000 100960	SHELBY	AL	1013	280	70 21S	4W	35	8	
1013-005-02	BOWATER ALABAMA INC			20050303000 100960	SHELBY	AL	1013	636	159 21S	4W	36	8	
1013-005-02	BOWATER ALABAMA INC			20050303000 100960	SHELBY	AL	1013	40	10 21S	5W	1	8	
1013-005-02	BOWATER ALABAMA INC			20050303000 100960	SHELBY	AL	1013	70	17.5 21S	5W	12	8	
1013-005-02	BOWATER ALABAMA INC			20050303000 100960	SHELBY	AL	1013	160	40 21S	5W	24	8	
1013-005-02	BOWATER ALABAMA INC			20050303000 100960	SHELBY	AL	1013	80	20 21S	5W	25	8	
1013-005-02	BOWATER ALABAMA INC			20050303000 100960	SHELBY	AL	1013	40	10 21S	5W	26	8	
1013-005-02	BOWATER ALABAMA INC			20050303000 100960	SHELBY	AL	1013	40	10 21S	5W	35	8	
1013-005-02	BOWATER ALABAMA INC			20050303000 100960	SHELBY	AL	1013	120	30 21S	5W	36	8	

20050712000348760 12/17 \$59.00  
 Shelby Cnty Judge of Probate, PL  
 07/12/2005 01:07:15PM FILED/CERT



Exhibit "A" to Memorandum of Agreement  
 Dated \_\_\_\_\_, 2005

LEASE ID	LEASE NAME	BOOK	PAGE NO	ENTRY NO	COUNTY NAME	STATE CODE	PROPERTY	GROSS ACREAGE	NET ACRES	TOWNSHIP	RANGE	SECTION	TRACT NO
1013-005-02	BOWATER ALABAMA INC			20050303000	100960	AL	1013	400	100	22S	3W	6	8
1013-005-02	BOWATER ALABAMA INC			20050303000	100960	AL	1013	400	100	22S	3W	7	8
1013-005-02	BOWATER ALABAMA INC			20050303000	100960	AL	1013	180	45	22S	3W	18	8
1013-005-02	BOWATER ALABAMA INC			20050303000	100960	AL	1013	186.04	46.51	22S	3W	19	8
1013-005-02	BOWATER ALABAMA INC			20050303000	100960	AL	1013	35	8.75	22S	3W	30	8
1013-005-02	BOWATER ALABAMA INC			20050303000	100960	AL	1013	622	155.5	22S	4W	1	8
1013-005-02	BOWATER ALABAMA INC			20050303000	100960	AL	1013	600	150	22S	4W	2	8
1013-005-02	BOWATER ALABAMA INC			20050303000	100960	AL	1013	40	10	22S	4W	3	8
1013-005-02	BOWATER ALABAMA INC			20050303000	100960	AL	1013	600	150	22S	4W	4	8
1013-005-02	BOWATER ALABAMA INC			20050303000	100960	AL	1013	160	40	22S	4W	9	8
1013-005-02	BOWATER ALABAMA INC			20050303000	100960	AL	1013	280	70	22S	4W	10	8
1013-005-02	BOWATER ALABAMA INC			20050303000	100960	AL	1013	500	125	22S	4W	11	8
1013-005-02	BOWATER ALABAMA INC			20050303000	100960	AL	1013	550	137.5	22S	4W	12	8
1013-005-02	BOWATER ALABAMA INC			20050303000	100960	AL	1013	550	137.5	22S	4W	13	8
1013-005-02	BOWATER ALABAMA INC			20050303000	100960	AL	1013	300	75	22S	4W	14	8
1013-005-02	BOWATER ALABAMA INC			20050303000	100960	AL	1013	240	60	22S	4W	15	8
1013-005-02	BOWATER ALABAMA INC			20050303000	100960	AL	1013	480	120	22S	4W	16	8
1013-005-02	BOWATER ALABAMA INC			20050303000	100960	AL	1013	640	160	22S	4W	21	8
1013-005-02	BOWATER ALABAMA INC			20050303000	100960	AL	1013	520	130	22S	4W	22	8
1013-005-02	BOWATER ALABAMA INC			20050303000	100960	AL	1013	640	160	22S	4W	23	8
1013-005-02	BOWATER ALABAMA INC			20050303000	100960	AL	1013	640	160	22S	4W	24	8
1013-005-02	BOWATER ALABAMA INC			20050303000	100960	AL	1013	65	16.25	22S	4W	25	8
1013-005-02	BOWATER ALABAMA INC			20050303000	100960	AL	1013	65	16.25	22S	4W	26	8
1013-005-02	BOWATER ALABAMA INC			20050303000	100960	AL	1013	30	7.5	22S	4W	27	8
1013-005-02	BOWATER ALABAMA INC			20050303000	100960	AL	1013	576	144	24N	11E	1	8
1013-005-02	BOWATER ALABAMA INC			20050303000	100960	AL	1013	565	141.25	24N	11E	2	8
1013-005-02	BOWATER ALABAMA INC			20050303000	100960	AL	1013	320	80	24N	11E	11	8
1013-005-02	BOWATER ALABAMA INC			20050303000	100960	AL	1013	560	140	24N	11E	12	8
1013-005-02	BOWATER ALABAMA INC			20050303000	100960	AL	1013	80	20	24N	11E	13	8
1013-005-02	BOWATER ALABAMA INC			20050303000	100960	AL	1013	160	40	24N	12E	5	8
1013-005-02	BOWATER ALABAMA INC			20050303000	100960	AL	1013	520	130	24N	12E	6	8
1013-005-02	BOWATER ALABAMA INC			20050303000	100960	AL	1013	240	60	24N	12E	7	8
1013-005-02	BOWATER ALABAMA INC			20050303000	100960	AL	1013	40	10	24N	12E	18	8
1013-005-03	KIMBERLY CLARK CORPORATION	148	508	20050303000	100960	BIBB	1013	40	5	22S	4W	6	1
1013-005-03	KIMBERLY CLARK CORPORATION	148	508	20050303000	100960	BIBB	1013	160	33.33	21S	5E	36	2
1013-005-03	KIMBERLY CLARK CORPORATION	148	508	20050303000	100960	BIBB	1013	40	10	21S	4W	31	3
1013-005-03	KIMBERLY CLARK CORPORATION	148	508	20050303000	100960	BIBB	1013	480	120	22S	4W	20	3
1013-005-03	KIMBERLY CLARK CORPORATION	148	508	20050303000	100960	BIBB	1013	160	40	22S	5W	1	3
1013-005-03	KIMBERLY CLARK CORPORATION	148	508	20050303000	100960	BIBB	1013	120	30	22S	5W	2	3
1013-005-03	KIMBERLY CLARK CORPORATION	148	508	20050303000	100960	BIBB	1013	80	20	22S	5W	6	3
1013-005-03	KIMBERLY CLARK CORPORATION	148	508	20050303000	100960	BIBB	1013	160	40	22S	5W	11	3
1013-005-03	KIMBERLY CLARK CORPORATION	148	508	20050303000	100960	BIBB	1013	120	30	22S	5W	12	3
1013-005-03	KIMBERLY CLARK CORPORATION	148	508	20050303000	100960	BIBB	1013	80	20	22S	5W	14	3
1013-005-03	KIMBERLY CLARK CORPORATION	148	508	20050303000	100960	BIBB	1013	80	20	22S	6W	1	3
1013-005-03	KIMBERLY CLARK CORPORATION	148	508	20050303000	100960	BIBB	1013	200	50	22S	6W	2	3
1013-005-03	KIMBERLY CLARK CORPORATION	148	508	20050303000	100960	BIBB	1013	280	70	24N	10E	12	3
1013-005-03	KIMBERLY CLARK CORPORATION	148	508	20050303000	100960	BIBB	1013	42	10.5	24N	10E	21	3
1013-005-03	KIMBERLY CLARK CORPORATION	148	508	20050303000	100960	BIBB	1013	480	120	24N	11E	3	3
1013-005-03	KIMBERLY CLARK CORPORATION	148	508	20050303000	100960	BIBB	1013	280	70	24N	11E	4	3
1013-005-03	KIMBERLY CLARK CORPORATION	148	508	20050303000	100960	BIBB	1013	280	70	24N	11E	5	3
1013-005-03	KIMBERLY CLARK CORPORATION	148	508	20050303000	100960	BIBB	1013	240	60	24N	11E	6	3
1013-005-03	KIMBERLY CLARK CORPORATION	148	508	20050303000	100960	BIBB	1013	37.3	9.325	24N	11E	8	3
1013-005-03	KIMBERLY CLARK CORPORATION	148	508	20050303000	100960	BIBB	1013	37.4	9.35	24N	11E	9	3

20050712000348760 13/17 \$59.00  
 Shelby Cty Judge of Probate, PL  
 07/12/2005 01:07:15PM FILED/CERT



Exhibit "A" to Memorandum of Agreement  
 Dated \_\_\_\_\_, 2005

LEASE ID	LEASE NAME	BOOK	PAGE NO	ENTRY NO	COUNTY NAME	STATE CODE	PROPERTY	GROSS ACREAGE	NET ACRES	TOWNSHIP	RANGE	SECTION	TRACT NO
1013-005-03	KIMBERLY CLARK CORPORATION	148	508		BIBB	AL	1013	240	60	24N	11E	11	3
1013-005-03	KIMBERLY CLARK CORPORATION	148	508		BIBB	AL	1013	400	200	22S	5W	12	4
1013-005-03	KIMBERLY CLARK CORPORATION	148	508		BIBB	AL	1013	40	5	24N	12E	7	5
1013-005-03	KIMBERLY CLARK CORPORATION	148	508		BIBB	AL	1013	120	16.67	21S	4W	30	6
1013-005-03	KIMBERLY CLARK CORPORATION	148	508		BIBB	AL	1013	40	6.67	21S	3W	18	7
1013-005-03	KIMBERLY CLARK CORPORATION	148	508		BIBB	AL	1013	160	40	21S	3W	5	8
1013-005-03	KIMBERLY CLARK CORPORATION	148	508		BIBB	AL	1013	450	112.5	21S	3W	17	8
1013-005-03	KIMBERLY CLARK CORPORATION	148	508		BIBB	AL	1013	470	117.5	21S	3W	18	8
1013-005-03	KIMBERLY CLARK CORPORATION	148	508		BIBB	AL	1013	301	75.25	21S	3W	19	8
1013-005-03	KIMBERLY CLARK CORPORATION	148	508		BIBB	AL	1013	560	140	21S	3W	20	8
1013-005-03	KIMBERLY CLARK CORPORATION	148	508		BIBB	AL	1013	268	67	21S	3W	29	8
1013-005-03	KIMBERLY CLARK CORPORATION	148	508		BIBB	AL	1013	330	82.5	21S	3W	30	8
1013-005-03	KIMBERLY CLARK CORPORATION	148	508		BIBB	AL	1013	500	125	21S	3W	31	8
1013-005-03	KIMBERLY CLARK CORPORATION	148	508		BIBB	AL	1013	40	10	21S	3W	32	8
1013-005-03	KIMBERLY CLARK CORPORATION	148	508		BIBB	AL	1013	360	90	21S	4W	3	8
1013-005-03	KIMBERLY CLARK CORPORATION	148	508		BIBB	AL	1013	40	10	21S	4W	6	8
1013-005-03	KIMBERLY CLARK CORPORATION	148	508		BIBB	AL	1013	80	20	21S	4W	7	8
1013-005-03	KIMBERLY CLARK CORPORATION	148	508		BIBB	AL	1013	160	40	21S	4W	8	8
1013-005-03	KIMBERLY CLARK CORPORATION	148	508		BIBB	AL	1013	158	39.5	21S	4W	13	8
1013-005-03	KIMBERLY CLARK CORPORATION	148	508		BIBB	AL	1013	120	30	21S	4W	15	8
1013-005-03	KIMBERLY CLARK CORPORATION	148	508		BIBB	AL	1013	640	160	21S	4W	16	8
1013-005-03	KIMBERLY CLARK CORPORATION	148	508		BIBB	AL	1013	200	50	21S	4W	17	8
1013-005-03	KIMBERLY CLARK CORPORATION	148	508		BIBB	AL	1013	340	85	21S	4W	19	8
1013-005-03	KIMBERLY CLARK CORPORATION	148	508		BIBB	AL	1013	355	88.75	21S	4W	25	8
1013-005-03	KIMBERLY CLARK CORPORATION	148	508		BIBB	AL	1013	370	92.5	21S	4W	30	8
1013-005-03	KIMBERLY CLARK CORPORATION	148	508		BIBB	AL	1013	80	20	21S	4W	31	8
1013-005-03	KIMBERLY CLARK CORPORATION	148	508		BIBB	AL	1013	280	70	21S	4W	35	8
1013-005-03	KIMBERLY CLARK CORPORATION	148	508		BIBB	AL	1013	636	159	21S	4W	36	8
1013-005-03	KIMBERLY CLARK CORPORATION	148	508		BIBB	AL	1013	40	10	21S	5W	1	8
1013-005-03	KIMBERLY CLARK CORPORATION	148	508		BIBB	AL	1013	70	17.5	21S	5W	12	8
1013-005-03	KIMBERLY CLARK CORPORATION	148	508		BIBB	AL	1013	160	40	21S	5W	24	8
1013-005-03	KIMBERLY CLARK CORPORATION	148	508		BIBB	AL	1013	80	20	21S	5W	25	8
1013-005-03	KIMBERLY CLARK CORPORATION	148	508		BIBB	AL	1013	40	10	21S	5W	26	8
1013-005-03	KIMBERLY CLARK CORPORATION	148	508		BIBB	AL	1013	40	10	21S	5W	35	8
1013-005-03	KIMBERLY CLARK CORPORATION	148	508		BIBB	AL	1013	120	30	21S	5W	36	8
1013-005-03	KIMBERLY CLARK CORPORATION	148	508		BIBB	AL	1013	400	100	22S	3W	6	8
1013-005-03	KIMBERLY CLARK CORPORATION	148	508		BIBB	AL	1013	400	100	22S	3W	7	8
1013-005-03	KIMBERLY CLARK CORPORATION	148	508		BIBB	AL	1013	180	45	22S	3W	18	8
1013-005-03	KIMBERLY CLARK CORPORATION	148	508		BIBB	AL	1013	186.04	46.51	22S	3W	19	8
1013-005-03	KIMBERLY CLARK CORPORATION	148	508		BIBB	AL	1013	35	8.75	22S	3W	30	8
1013-005-03	KIMBERLY CLARK CORPORATION	148	508		BIBB	AL	1013	622	155.5	22S	4W	1	8
1013-005-03	KIMBERLY CLARK CORPORATION	148	508		BIBB	AL	1013	600	150	22S	4W	2	8
1013-005-03	KIMBERLY CLARK CORPORATION	148	508		BIBB	AL	1013	40	10	22S	4W	3	8
1013-005-03	KIMBERLY CLARK CORPORATION	148	508		BIBB	AL	1013	600	150	22S	4W	4	8
1013-005-03	KIMBERLY CLARK CORPORATION	148	508		BIBB	AL	1013	160	40	22S	4W	9	8
1013-005-03	KIMBERLY CLARK CORPORATION	148	508		BIBB	AL	1013	280	70	22S	4W	10	8
1013-005-03	KIMBERLY CLARK CORPORATION	148	508		BIBB	AL	1013	500	125	22S	4W	11	8
1013-005-03	KIMBERLY CLARK CORPORATION	148	508		BIBB	AL	1013	550	137.5	22S	4W	12	8
1013-005-03	KIMBERLY CLARK CORPORATION	148	508		BIBB	AL	1013	550	137.5	22S	4W	13	8
1013-005-03	KIMBERLY CLARK CORPORATION	148	508		BIBB	AL	1013	300	75	22S	4W	14	8
1013-005-03	KIMBERLY CLARK CORPORATION	148	508		BIBB	AL	1013	240	60	22S	4W	15	8
1013-005-03	KIMBERLY CLARK CORPORATION	148	508		BIBB	AL	1013	480	120	22S	4W	16	8
1013-005-03	KIMBERLY CLARK CORPORATION	148	508		BIBB	AL	1013	640	160	22S	4W	21	8

20050712000348760 14/17 \$59.00  
 Shelby Cnty Judge of Probate, AL  
 07/12/2005 01:07:15PM FILED/CERT



Exhibit "A" to Memorandum of Agreement  
 Dated \_\_\_\_\_, 2005

LEASE ID	LEASE NAME	BOOK	PAGE NO	ENTRY NO	COUNTY NAME	STATE CODE	PROPERTY	GROSS ACREAGE	NET ACRES	TOWNSHIP	RANGE	SECTION	TRACT NO
1013-005-03	KIMBERLY CLARK CORPORATION	148	508	20050303000 100950	BIBB	AL	1013	520	130	22S	4W	22	8
1013-005-03	KIMBERLY CLARK CORPORATION	148	508	20050303000 100950	BIBB	AL	1013	640	160	22S	4W	23	8
1013-005-03	KIMBERLY CLARK CORPORATION	148	508	20050303000 100950	BIBB	AL	1013	640	160	22S	4W	24	8
1013-005-03	KIMBERLY CLARK CORPORATION	148	508	20050303000 100950	BIBB	AL	1013	65	16.25	22S	4W	25	8
1013-005-03	KIMBERLY CLARK CORPORATION	148	508	20050303000 100950	BIBB	AL	1013	65	16.25	22S	4W	26	8
1013-005-03	KIMBERLY CLARK CORPORATION	148	508	20050303000 100950	BIBB	AL	1013	30	7.5	22S	4W	27	8
1013-005-03	KIMBERLY CLARK CORPORATION	148	508	20050303000 100950	BIBB	AL	1013	576	144	24N	11E	1	8
1013-005-03	KIMBERLY CLARK CORPORATION	148	508	20050303000 100950	BIBB	AL	1013	565	141.25	24N	11E	2	8
1013-005-03	KIMBERLY CLARK CORPORATION	148	508	20050303000 100950	BIBB	AL	1013	320	80	24N	11E	11	8
1013-005-03	KIMBERLY CLARK CORPORATION	148	508	20050303000 100950	BIBB	AL	1013	560	140	24N	11E	12	8
1013-005-03	KIMBERLY CLARK CORPORATION	148	508	20050303000 100950	BIBB	AL	1013	80	20	24N	11E	13	8
1013-005-03	KIMBERLY CLARK CORPORATION	148	508	20050303000 100950	BIBB	AL	1013	160	40	24N	12E	5	8
1013-005-03	KIMBERLY CLARK CORPORATION	148	508	20050303000 100950	BIBB	AL	1013	520	130	24N	12E	6	8
1013-005-03	KIMBERLY CLARK CORPORATION	148	508	20050303000 100950	BIBB	AL	1013	240	60	24N	12E	7	8
1013-005-03	KIMBERLY CLARK CORPORATION	148	508	20050303000 100950	BIBB	AL	1013	40	10	24N	12E	18	8
1013-005-03	KIMBERLY CLARK CORPORATION	148	508	20050303000 100950	SHELBY	AL	1013	40	5	22S	4W	6	1
1013-005-03	KIMBERLY CLARK CORPORATION	148	508	20050303000 100950	SHELBY	AL	1013	160	33.33	21S	5E	36	2
1013-005-03	KIMBERLY CLARK CORPORATION	148	508	20050303000 100950	SHELBY	AL	1013	40	10	21S	4W	31	3
1013-005-03	KIMBERLY CLARK CORPORATION	148	508	20050303000 100950	SHELBY	AL	1013	480	120	22S	4W	20	3
1013-005-03	KIMBERLY CLARK CORPORATION	148	508	20050303000 100950	SHELBY	AL	1013	160	40	22S	5W	1	3
1013-005-03	KIMBERLY CLARK CORPORATION	148	508	20050303000 100950	SHELBY	AL	1013	120	30	22S	5W	2	3
1013-005-03	KIMBERLY CLARK CORPORATION	148	508	20050303000 100950	SHELBY	AL	1013	80	20	22S	5W	6	3
1013-005-03	KIMBERLY CLARK CORPORATION	148	508	20050303000 100950	SHELBY	AL	1013	160	40	22S	5W	11	3
1013-005-03	KIMBERLY CLARK CORPORATION	148	508	20050303000 100950	SHELBY	AL	1013	120	30	22S	5W	12	3
1013-005-03	KIMBERLY CLARK CORPORATION	148	508	20050303000 100950	SHELBY	AL	1013	80	20	22S	5W	14	3
1013-005-03	KIMBERLY CLARK CORPORATION	148	508	20050303000 100950	SHELBY	AL	1013	80	20	22S	6W	1	3
1013-005-03	KIMBERLY CLARK CORPORATION	148	508	20050303000 100950	SHELBY	AL	1013	200	50	22S	6W	2	3
1013-005-03	KIMBERLY CLARK CORPORATION	148	508	20050303000 100950	SHELBY	AL	1013	280	70	24N	10E	12	3
1013-005-03	KIMBERLY CLARK CORPORATION	148	508	20050303000 100950	SHELBY	AL	1013	42	10.5	24N	10E	21	3
1013-005-03	KIMBERLY CLARK CORPORATION	148	508	20050303000 100950	SHELBY	AL	1013	480	120	24N	11E	3	3
1013-005-03	KIMBERLY CLARK CORPORATION	148	508	20050303000 100950	SHELBY	AL	1013	280	70	24N	11E	4	3
1013-005-03	KIMBERLY CLARK CORPORATION	148	508	20050303000 100950	SHELBY	AL	1013	280	70	24N	11E	5	3
1013-005-03	KIMBERLY CLARK CORPORATION	148	508	20050303000 100950	SHELBY	AL	1013	240	60	24N	11E	6	3
1013-005-03	KIMBERLY CLARK CORPORATION	148	508	20050303000 100950	SHELBY	AL	1013	37.3	9.325	24N	11E	8	3
1013-005-03	KIMBERLY CLARK CORPORATION	148	508	20050303000 100950	SHELBY	AL	1013	37.4	9.35	24N	11E	9	3
1013-005-03	KIMBERLY CLARK CORPORATION	148	508	20050303000 100950	SHELBY	AL	1013	240	60	24N	11E	11	3
1013-005-03	KIMBERLY CLARK CORPORATION	148	508	20050303000 100950	SHELBY	AL	1013	400	200	22S	5W	12	4
1013-005-03	KIMBERLY CLARK CORPORATION	148	508	20050303000 100950	SHELBY	AL	1013	40	5	24N	12E	7	5
1013-005-03	KIMBERLY CLARK CORPORATION	148	508	20050303000 100950	SHELBY	AL	1013	120	16.67	21S	4W	30	6
1013-005-03	KIMBERLY CLARK CORPORATION	148	508	20050303000 100950	SHELBY	AL	1013	40	6.67	21S	3W	18	7
1013-005-03	KIMBERLY CLARK CORPORATION	148	508	20050303000 100950	SHELBY	AL	1013	160	40	21S	3W	5	8
1013-005-03	KIMBERLY CLARK CORPORATION	148	508	20050303000 100950	SHELBY	AL	1013	450	112.5	21S	3W	17	8
1013-005-03	KIMBERLY CLARK CORPORATION	148	508	20050303000 100950	SHELBY	AL	1013	470	117.5	21S	3W	18	8
1013-005-03	KIMBERLY CLARK CORPORATION	148	508	20050303000 100950	SHELBY	AL	1013	301	75.25	21S	3W	19	8
1013-005-03	KIMBERLY CLARK CORPORATION	148	508	20050303000 100950	SHELBY	AL	1013	560	140	21S	3W	20	8
1013-005-03	KIMBERLY CLARK CORPORATION	148	508	20050303000 100950	SHELBY	AL	1013	268	67	21S	3W	29	8
1013-005-03	KIMBERLY CLARK CORPORATION	148	508	20050303000 100950	SHELBY	AL	1013	330	82.5	21S	3W	30	8
1013-005-03	KIMBERLY CLARK CORPORATION	148	508	20050303000 100950	SHELBY	AL	1013	500	125	21S	3W	31	8
1013-005-03	KIMBERLY CLARK CORPORATION	148	508	20050303000 100950	SHELBY	AL	1013	40	10	21S	3W	32	8
1013-005-03	KIMBERLY CLARK CORPORATION	148	508	20050303000 100950	SHELBY	AL	1013	360	90	21S	4W	3	8
1013-005-03	KIMBERLY CLARK CORPORATION	148	508	20050303000 100950	SHELBY	AL	1013	40	10	21S	4W	6	8
1013-005-03	KIMBERLY CLARK CORPORATION	148	508	20050303000 100950	SHELBY	AL	1013	80	20	21S	4W	7	8
1013-005-03	KIMBERLY CLARK CORPORATION	148	508	20050303000 100950	SHELBY	AL	1013	160	40	21S	4W	8	8

20050712000348760 15/17 \$59.00  
 Shelby Cnty Judge of Probate, PL  
 07/12/2005 01:07:15PM FILED/CERT



Exhibit "A" to Memorandum of Agreement  
 Dated \_\_\_\_\_, 2005

LEASE ID	LEASE NAME	BOOK	PAGE NO	ENTRY NO	COUNTY NAME	STATE CODE	PROPERTY	GROSS ACREAGE	NET ACRES	TOWNSHIP	RANGE	SECTION	TRACT NO
1013-005-03	KIMBERLY CLARK CORPORATION			20050303000 100950	SHELBY	AL	1013	158	39.5	21S	4W	13	8
1013-005-03	KIMBERLY CLARK CORPORATION			20050303000 100950	SHELBY	AL	1013	120	30	21S	4W	15	8
1013-005-03	KIMBERLY CLARK CORPORATION			20050303000 100950	SHELBY	AL	1013	640	160	21S	4W	16	8
1013-005-03	KIMBERLY CLARK CORPORATION			20050303000 100950	SHELBY	AL	1013	200	50	21S	4W	17	8
1013-005-03	KIMBERLY CLARK CORPORATION			20050303000 100950	SHELBY	AL	1013	340	85	21S	4W	19	8
1013-005-03	KIMBERLY CLARK CORPORATION			20050303000 100950	SHELBY	AL	1013	355	88.75	21S	4W	25	8
1013-005-03	KIMBERLY CLARK CORPORATION			20050303000 100950	SHELBY	AL	1013	370	92.5	21S	4W	30	8
1013-005-03	KIMBERLY CLARK CORPORATION			20050303000 100950	SHELBY	AL	1013	80	20	21S	4W	31	8
1013-005-03	KIMBERLY CLARK CORPORATION			20050303000 100950	SHELBY	AL	1013	280	70	21S	4W	35	8
1013-005-03	KIMBERLY CLARK CORPORATION			20050303000 100950	SHELBY	AL	1013	636	159	21S	4W	36	8
1013-005-03	KIMBERLY CLARK CORPORATION			20050303000 100950	SHELBY	AL	1013	40	10	21S	5W	1	8
1013-005-03	KIMBERLY CLARK CORPORATION			20050303000 100950	SHELBY	AL	1013	70	17.5	21S	5W	12	8
1013-005-03	KIMBERLY CLARK CORPORATION			20050303000 100950	SHELBY	AL	1013	160	40	21S	5W	24	8
1013-005-03	KIMBERLY CLARK CORPORATION			20050303000 100950	SHELBY	AL	1013	80	20	21S	5W	25	8
1013-005-03	KIMBERLY CLARK CORPORATION			20050303000 100950	SHELBY	AL	1013	40	10	21S	5W	26	8
1013-005-03	KIMBERLY CLARK CORPORATION			20050303000 100950	SHELBY	AL	1013	40	10	21S	5W	35	8
1013-005-03	KIMBERLY CLARK CORPORATION			20050303000 100950	SHELBY	AL	1013	120	30	21S	5W	36	8
1013-005-03	KIMBERLY CLARK CORPORATION			20050303000 100950	SHELBY	AL	1013	400	100	22S	3W	6	8
1013-005-03	KIMBERLY CLARK CORPORATION			20050303000 100950	SHELBY	AL	1013	400	100	22S	3W	7	8
1013-005-03	KIMBERLY CLARK CORPORATION			20050303000 100950	SHELBY	AL	1013	180	45	22S	3W	18	8
1013-005-03	KIMBERLY CLARK CORPORATION			20050303000 100950	SHELBY	AL	1013	186.04	46.51	22S	3W	19	8
1013-005-03	KIMBERLY CLARK CORPORATION			20050303000 100950	SHELBY	AL	1013	35	8.75	22S	3W	30	8
1013-005-03	KIMBERLY CLARK CORPORATION			20050303000 100950	SHELBY	AL	1013	622	155.5	22S	4W	1	8
1013-005-03	KIMBERLY CLARK CORPORATION			20050303000 100950	SHELBY	AL	1013	600	150	22S	4W	2	8
1013-005-03	KIMBERLY CLARK CORPORATION			20050303000 100950	SHELBY	AL	1013	40	10	22S	4W	3	8
1013-005-03	KIMBERLY CLARK CORPORATION			20050303000 100950	SHELBY	AL	1013	600	150	22S	4W	4	8
1013-005-03	KIMBERLY CLARK CORPORATION			20050303000 100950	SHELBY	AL	1013	160	40	22S	4W	9	8
1013-005-03	KIMBERLY CLARK CORPORATION			20050303000 100950	SHELBY	AL	1013	280	70	22S	4W	10	8
1013-005-03	KIMBERLY CLARK CORPORATION			20050303000 100950	SHELBY	AL	1013	500	125	22S	4W	11	8
1013-005-03	KIMBERLY CLARK CORPORATION			20050303000 100950	SHELBY	AL	1013	550	137.5	22S	4W	12	8
1013-005-03	KIMBERLY CLARK CORPORATION			20050303000 100950	SHELBY	AL	1013	550	137.5	22S	4W	13	8
1013-005-03	KIMBERLY CLARK CORPORATION			20050303000 100950	SHELBY	AL	1013	300	75	22S	4W	14	8
1013-005-03	KIMBERLY CLARK CORPORATION			20050303000 100950	SHELBY	AL	1013	240	60	22S	4W	15	8
1013-005-03	KIMBERLY CLARK CORPORATION			20050303000 100950	SHELBY	AL	1013	480	120	22S	4W	16	8
1013-005-03	KIMBERLY CLARK CORPORATION			20050303000 100950	SHELBY	AL	1013	640	160	22S	4W	21	8
1013-005-03	KIMBERLY CLARK CORPORATION			20050303000 100950	SHELBY	AL	1013	520	130	22S	4W	22	8
1013-005-03	KIMBERLY CLARK CORPORATION			20050303000 100950	SHELBY	AL	1013	640	160	22S	4W	23	8
1013-005-03	KIMBERLY CLARK CORPORATION			20050303000 100950	SHELBY	AL	1013	65	16.25	22S	4W	24	8
1013-005-03	KIMBERLY CLARK CORPORATION			20050303000 100950	SHELBY	AL	1013	65	16.25	22S	4W	25	8
1013-005-03	KIMBERLY CLARK CORPORATION			20050303000 100950	SHELBY	AL	1013	30	7.5	22S	4W	26	8
1013-005-03	KIMBERLY CLARK CORPORATION			20050303000 100950	SHELBY	AL	1013	576	144	24N	11E	1	8
1013-005-03	KIMBERLY CLARK CORPORATION			20050303000 100950	SHELBY	AL	1013	565	141.25	24N	11E	2	8
1013-005-03	KIMBERLY CLARK CORPORATION			20050303000 100950	SHELBY	AL	1013	320	80	24N	11E	11	8
1013-005-03	KIMBERLY CLARK CORPORATION			20050303000 100950	SHELBY	AL	1013	560	140	24N	11E	12	8
1013-005-03	KIMBERLY CLARK CORPORATION			20050303000 100950	SHELBY	AL	1013	80	20	24N	11E	13	8
1013-005-03	KIMBERLY CLARK CORPORATION			20050303000 100950	SHELBY	AL	1013	160	40	24N	12E	5	8
1013-005-03	KIMBERLY CLARK CORPORATION			20050303000 100950	SHELBY	AL	1013	520	130	24N	12E	6	8
1013-005-03	KIMBERLY CLARK CORPORATION			20050303000 100950	SHELBY	AL	1013	240	60	24N	12E	7	8
1013-005-03	KIMBERLY CLARK CORPORATION			20050303000 100950	SHELBY	AL	1013	40	10	24N	12E	18	8
1013-006-00	ALEXANDER MARY DORIS	141	120		BIBB	AL	1013	40	40	21S	05W	14	1
1013-007-01	LOCKE JC FAMILY PARTNERSHIP	139	264		BIBB	AL	1013	160	40	22S	5W	14	1
1013-007-02	WILHOIT JEFFERY , NCM	141	38		BIBB	AL	1013	160	17.78	22S	5W	14	1

20050712000348760 16/17 \$59.00  
 Shelby Cty Judge of Probate, PL  
 07/12/2005 01:07:15PM FILED/CERT



Exhibit "A" to Memorandum of Agreement  
 Dated \_\_\_\_\_, 2005

LEASE ID	LEASE NAME	BOOK	PAGE NO	ENTRY NO	COUNTY NAME	STATE CODE	PROPERTY	GROSS ACREAGE	NET ACRES	TOWNSHIP	RANGE	SECTION	TRACT NO
1013-007-03	STEWART JUDY D	139	283		BIBB	AL	1013	160	31.11	22S	5W	14	1
1013-007-04	CATES BETTY RUTH	139	264		BIBB	AL	1013	160	13.33	22S	5W	14	1
1013-007-05	WEAVER DAVID CATES	139	280		BIBB	AL	1013	160	13.33	22S	5W	14	1
1013-007-06	CAVER ROSA LEE	139	286		BIBB	AL	1013	160	40	22S	5W	14	1
1013-007-07	WILHOIT JEFFERY	141	42		BIBB	AL	1013	160	4.8	22S	5W	14	1
1013-008-01	BLAIR HENDERSON DIANA			20040805000 438390	SHELBY	AL	1013	100	25	22S	4W	12	1
1013-008-01	BLAIR HENDERSON DIANA			20040805000 438390	SHELBY	AL	1013	93.71	23.4275	22S	4W	13	1
1013-008-01	BLAIR HENDERSON DIANA			20040805000 438390	SHELBY	AL	1013	60	15	22S	4W	14	1
1013-008-01	BLAIR HENDERSON DIANA			20040805000 438390	SHELBY	AL	1013	6.89	1.7225	22S	4W	24	1
1013-008-02	HENDERSON RALPH CRAIG			20040805000 438410	SHELBY	AL	1013	100	25	22S	4W	12	1
1013-008-02	HENDERSON RALPH CRAIG			20040805000 438410	SHELBY	AL	1013	93.71	23.4275	22S	4W	13	1
1013-008-02	HENDERSON RALPH CRAIG			20040805000 438410	SHELBY	AL	1013	60	15	22S	4W	14	1
1013-008-02	HENDERSON RALPH CRAIG			20040805000 438410	SHELBY	AL	1013	6.89	1.7225	22S	4W	24	1
1013-008-03	SEALE EVE LYNN HENDERSON			20040805000 438400	SHELBY	AL	1013	100	25	22S	4W	12	1
1013-008-03	SEALE EVE LYNN HENDERSON			20040805000 438400	SHELBY	AL	1013	93.71	23.4275	22S	4W	13	1
1013-008-03	SEALE EVE LYNN HENDERSON			20040805000 438400	SHELBY	AL	1013	60	15	22S	4W	14	1
1013-008-03	SEALE EVE LYNN HENDERSON			20040805000 438400	SHELBY	AL	1013	6.89	1.7225	22S	4W	24	1
1013-008-04	HENDERSON THOMAS ET UX			20040805000 438420	SHELBY	AL	1013	100	25	22S	4W	12	1
1013-008-04	HENDERSON THOMAS ET UX			20040805000 438420	SHELBY	AL	1013	93.71	23.4275	22S	4W	13	1
1013-008-04	HENDERSON THOMAS ET UX			20040805000 438420	SHELBY	AL	1013	60	15	22S	4W	14	1
1013-008-04	HENDERSON THOMAS ET UX			20040805000 438420	SHELBY	AL	1013	6.89	1.7225	22S	4W	24	1
1013-009-00	DISMUKES DONIA R			20050413000 174820	SHELBY	AL	1013	1	1	21S	4W	36	1
1013-010-00	COX PAUL H ET UX			20050323000 131240	SHELBY	AL	1013	3	3	21S	4W	36	1

20050712000348760 17/17 \$59.00  
 Shelby Cnty Judge of Probate, AL  
 07/12/2005 01:07:15PM FILED/CERT