


ORDINANCE 05-0516-1


20050613000288240 1/4 \$20.00
Shelby Cnty Judge of Probate, AL
06/13/2005 09:56:15AM FILED/CERT

Councilman Beverly Johnson introduced the following Ordinance:

WHEREAS, on the 16th day of May, 2005

The persons whose names are signed thereto, filed a petition with the Clerk of the Town of Harpersville as required by Section 11-42-20 and 11-42-21, Code of Alabama 1975, petitioning And requesting that the property hereinafter described be annexed to the municipality of the Town of Harpersville, Alabama and requesting the Mayor and Council of said Town to adopt an Ordinance assenting to the annexation of said property to such municipality, which petition Contained and accurate description of the property or territory proposed to be annexed together With a map of said territory showing its relationship to the corporate limits of the Town of Harpersville, and the signatures of the owners of the property or territory described were signed Thereto;

NOW, THEREFORE, BE IT ORDAINED BY THE MAYOR AND COUNCIL OF THE TOWN OF HARPERSVILLE, ALABAMA AS FOLLOWS:


That the Town of Harpersville does adopt this ordinance assenting to the annexation of The following described property or territory to the municipality of the Town of Harpersville.

Said Property being described on Exhibit "A" attached hereto.

Be it further ordained that the corporate limits of the Town of Harpersville be extended An rearranged so as to embrace and include such property and such property or territory shall Become a part of the corporate area of such municipality upon the date of publication of this Ordinance, as provided for in section 11-42-20 and 11-42-21, Code of Alabama 1975.

Be it further ordained that the Clerk is hereby authorized and directed to file a copy of This ordinance, along with an accurate description of the property or territory being annexed, Together with a map of the said property or territory showing its relationship to the corporate Limits of the Town of Harpersville to which said territory or property is being presented to the Office of the Department of Justice for approval.

Be it further ordained that the Zoning Map of the Town of Harpersville, and any other Official maps or surveys of the Town, shall be amended to reflect the annexation of properties Being presented for approval.


MAYOR

ATTEST: Joyce Robertson, Town Clerk



20050613000288240 2/4 \$20.00
Shelby Cnty Judge of Probate, AL
06/13/2005 09:56:15AM FILED/CERT

TOWN OF HARPERSVILLE
PETITION FOR UNANIMOUS CONSENT

We the undersigned, constituting all of the hereinafter described real property do hereby execute and file with the Town of Harpersville clerk this written petition asking and requesting that our property hereinafter described be annexed to the town of Harpersville, under authority of section 11-42-20 throughout 11-42-24 code of Alabama, 1975.

Said property is described as follows: **176240 000 001.003**

Property Owners: **DALE + SANDRA J. GLASSCOCK**

Tax ID #:

See attached Map and Property Inquiry for legal description.

We further certify that said property is contiguous to the Town of Harpersville. We further certify that all the property included in the above described which lies within the police jurisdiction of both the annexing municipality and another municipality is located closer to the annexing municipality than to the other municipality as required by sections 11-42-21 code of Alabama, 1975

** Dale Glasscock*



20050613000288240 3/4 \$20.00
Shelby Cnty Judge of Probate, AL
06/13/2005 09:56:15AM FILED/CERT

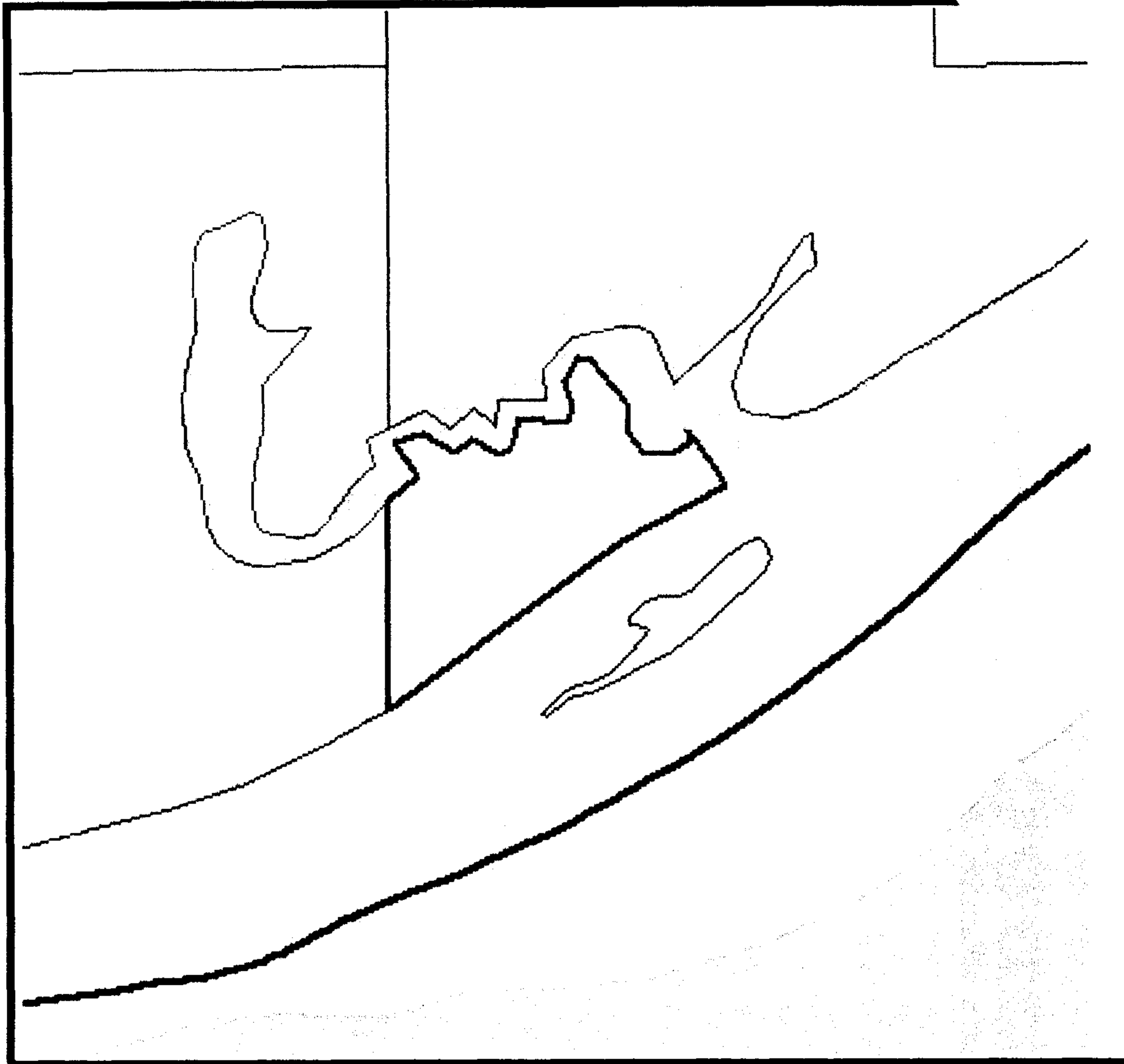
ANNEXATION CHECK LIST

Copy of petition signed by property owners	YES
Map of Property	YES
Description of Property	YES
Names of Property Owners	DALE + SANDRA J. GLASSCOCK
How many single family dwellings on property	
How many people live on parcel of land	
How many are of voting age	
How many are not of voting age	
The race of each person	WHITE
Reason for annexation	POLICE + FIRE PROTECTION



20050613000288240 4/4 \$20.00
 Shelby Cnty Judge of Probate, AL
 06/13/2005 09:56:15AM FILED/CERT

Property Information - 17 6 24 0 000 001.003



Owner Information

Name 1	Name2	Address 1	Address 2	City	State	Zip Code
GLASSCOCK DALE & SANDRA J		977 SUN VALLEY ROAD		HARPERSVILLE	AL	35078
Subdivision	Primary Lot	Secondary Lot	Block	Section	Township	Range
				24	20S	02E
Map Book	Map Page	Lot Dimension 1	Lot Dimension 2	Number of Acres	Square Feet	
0	0	0	0	7.296	317813.76	

Description

COM SW COR SEC 24 S2402.24 TO S SIDE SLOUGH MEANDER ALG SLOUGH ELY NELY & SELY TO N LN COOSA RIVER SW ALG RIVER 1048.77 TO W LN SEC 24 N ALG SEC LN 506.16 TO POB.

Document Information

Recorded Date	Recorded Number
19990211	1999000078920000