

STATE OF ALABAMA)
SHELBY COUNTY)

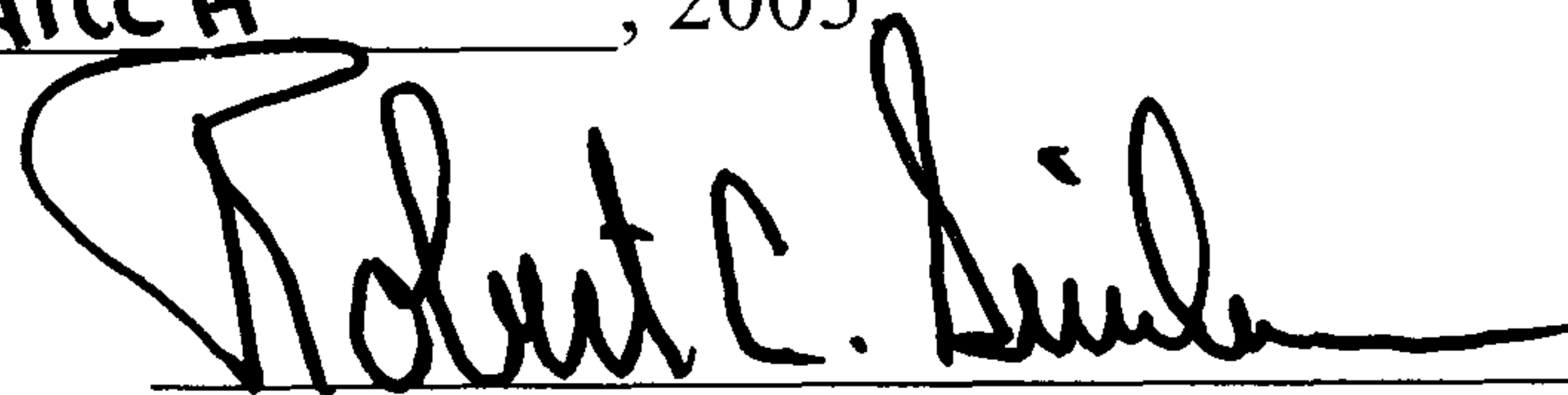
20050502000209330 1/6 \$29.00
Shelby Cnty Judge of Probate, AL
05/02/2005 03:22:56PM FILED/CERT

SATISFACTION OF RECORDED AGREEMENT

KNOW ALL MEN BY THESE PRESENTS, that for One Dollar (\$1.00), in hand paid, the undersigned, Robert C. Sinclair does hereby release the hereinafter particularly described property from any and all claims pertaining to that certain Agreement executed by Patrick A. Thornton, Thomas J. Thornton, and Robert C. Sinclair, which said Agreement was recorded in the Office of the Judge of Probate of Shelby County, Alabama, in Instrument 2001-44895, and re-recorded in Instrument 2001-49511, and for said consideration, the receipt of which is hereby acknowledged, the undersigned does hereby release all of the right, title and interest of the undersigned in and to the following described property situated in Shelby County, Alabama, to-wit:

See attached Exhibit "A" for legal description

IN WITNESS WHEREOF, the undersigned Robert C. Sinclair has caused these presents to be executed this 8th day of MARCH, 2005.




Robert C. Sinclair

STATE OF ALABAMA)
SHELBY COUNTY)

I, the undersigned, a Notary Public in and for said County in said State, hereby certify that Robert C. Sinclair, whose name is signed to the foregoing instrument and who is known to me, acknowledged before me on this day that, being informed of the contents of the instrument, he executed the same voluntarily on the day the same bears date.


Given under my hand and official seal this 8th day of March, 2005.



Notary Public

My Commission Expires: 3-29-05

All of Section 28; Township 20 South, Range 2 West, and
 The North One-Fourth of Section 33, Township 20 South, Range 2 West, and
 The North One-Half of the Northwest Quarter and the Northeast Quarter of the
 Northeast Quarter of Section 32, Township 20 South, Range 2 West, and
 The South One-Half of Section 31, Township 20 South, Range 2 West, and
 The East One-Half of the Northeast Quarter of Section 31, Township 20 South,
 Range 2 West.


 20050502000209330 2/6 \$29.00
 Shelby Cnty Judge of Probate, AL
 05/02/2005 03:22:56PM FILED/CERT

Less and except that portion known as Survey of Weatherly-Windsor Sector 11 recorded in Map Book 18, Page 80; Weatherly Sector 13 recorded in Map Book 22, Page 003; Weatherly Sector 15 recorded in Map Book 19, Page 122, and recorded in Map Book 20, Page 8; Weatherly Sector 16 recorded in Map Book 19, Page 151; Weatherly Sector 17 recorded in Map Book 20, Page 86, and recorded in Map Book 21, Page 110; Weatherly Sector 18 recorded in Map Book 21, Page 148; Weatherly Sector 21 recorded in Map Book 20, Page 7; Weatherly Sector 22 recorded in Map Book 21, Page 59; Weatherly Sector 23 recorded in Map Book 21, Page 16; Weatherly Sector 24 recorded in Map Book 20, Page 144, and Weatherly Sector 25 recorded in Map Book 21, Page 001, all recorded in the Office of the Judge of Probate, Shelby County, Alabama.

Also less and except the Weatherly Swim and Tennis Club described as follows:
 Part of the Southwest 1/4 of Section 31, Township 20 South, Range 2 West, Shelby County, Alabama, being more particularly described as follows:

Beginning at the most Southerly corner of Lot 116, Weatherly Brentwood Sector 15-Phase II, as recorded in the Office of the Judge of Probate, Shelby County, Alabama, in Map Book 20, Page 08, run in a Northeasterly direction along the Southeast line of Lot 116 and its Northeasterly extension thereof for a distance of 388.56 feet to an existing iron pin being on the curved Southwest right-of-way line of Weatherly Club Drive said Southwesterly right-of-way line of Weatherly Club Drive being concave in a Southwest direction and having a central angle of 26 degrees, 55 minutes, 54 seconds and radius of 1050.0 feet; thence turn an angle to the right (98 degrees, 30 minutes, 30 seconds to the chord of said curve) and run in a Southeasterly direction along the arc of said curve and Southwesterly right-of-way line for a distance of 493.55 feet to an existing iron rebar being at a point of intersection with the Northwest right-of-way line of Wembley Way; thence turn an angle to the right (112 degrees, 27 minutes, 23 seconds from last mentioned chord line) and run in a Southwesterly direction along the Northwest right-of-way line of said Wembley Way for a distance of 184.92 feet to an existing iron pin being the point of beginning of a curve, said curve being concave in a Southeasterly direction and having a central angle of 36 degrees, 39 minutes, 09 seconds and a radius of 349.28 feet; thence turn an angle to the left and run in a Southwesterly direction along the Northwest right-of-way line of Wembley Way for a distance of 223.44 feet to the point of ending of said curve; thence continue in a Southwesterly direction along the Northwest right-of-way line of said Wembley Way and along the line tangent to the end of said curve for a distance of 37.71 feet to an existing iron pin; thence turn an angle to the right of 90 degrees, 00 minutes, 39 seconds and run in a Northwesterly direction for a distance of 50.0 feet to an existing iron pin; thence turn an angle to the right of 19 degrees, 55 minutes, 37 seconds and run in a Northerly direction for a distance of 249.99 feet to an existing iron pin; thence turn an angle to the right of 17 degrees, 48 minutes, 27 seconds and run in a Northerly direction for a distance of 61.50 feet to an existing iron pin, said iron pin being a corner on Lot 115 of said Weatherly Brentwood Sector 15-Phase II, thence turn an angle to the right of 57 degrees, 56 minutes, 33 seconds and run in a Northeasterly direction along the Southeast line of said Lot 115 for a distance of 5.0 feet, more or less, to the point of beginning.

Also less and except the Shelby County School Site more particularly described as follows:

Part of the Southeast 1/4 of Section 31, Township 20 South, Range 2 West, Shelby County, Alabama, being more particularly described as follows:
 Beginning at an existing 2 inch capped pipe being the locally accepted Southeast corner of said Section 31, run in a Westerly direction along the South line of said Section for a distance of 1328.70 feet to an existing 2 inch capped pipe; thence turn an angle to the left of 0 degrees 15 minutes 08 seconds and run in a Westerly direction along the South line of said Section for a distance of 911.50 feet; thence turn an angle to the right of 90 degrees and run in a Northerly direction for a distance of 48.92 feet; thence turn an angle to the right of 77 degrees 45 minutes 38 seconds and run in a Northeasterly direction for a distance of 147.54 feet to a point of curve, said curve being concave in a Southerly direction and having a central angle of 14

degrees 13 minutes 31 seconds and a radius of 571.06 feet; thence turn an angle to the right and run in a Northeasterly and Easterly direction along the arc of said curve for a distance of 141.78 feet to the point of ending of said curve; thence run in an Easterly direction along a line tangent to the end of said curve for a distance of 20.11 feet to the point of beginning of a new curve, said newest curve being concave in a Northwesterly direction and having a central angle of 34 degrees 25 minutes 37 seconds and a radius of 272.08 feet; thence turn an angle to the left and run in a Northeasterly direction along the arc of said curve for a distance of 163.49 feet to the point of ending of said curve; thence run in a Northeasterly direction along a line tangent to the end of said curve for a distance of 191.62 feet to the point of beginning of a third curve, said third curve being concave in a Northwesterly direction and having a central angle of 13 degrees 15 minutes 37 seconds and a radius of 442.61 feet; thence turn an angle to the left and run in a Northeasterly direction along the arc of said curve for a distance of 102.43 feet to the point of ending of said curve; thence run in a Northeasterly direction along a line tangent to the end of said curve for a distance of 248.82 feet to the point of beginning of a new curve, said newest curve being concave in a Southeasterly direction and having a central angle of 24 degrees 59 minutes 01 seconds and a radius of 366.22 feet; thence turn an angle to the right and run in a Northeasterly direction along the arc of said curve for a distance of 159.69 feet to the point of ending of said curve; thence run in a Northeasterly direction along a line tangent to the end of said curve for a distance of 12.07 feet to the point of beginning of a new curve, said latest curve being concave in a Northwesterly direction and having a central angle of 31 degrees 51 minutes 26 seconds and a radius of 345.35 feet; thence turn an angle to the left and run in a Northeasterly direction along the arc of said curve for a distance of 192.02 feet to the point of ending of said curve; thence run in a Northeasterly direction along a line tangent to the end of said curve for a distance of 1302.67 feet to the point of beginning of another curve, said curve being concave in a Northwesterly direction and having a central angle of 37 degrees 06 minutes 32 seconds and a radius of 481.06 feet; thence turn an angle to the left and run in a Northeasterly and Northerly direction along the arc of said curve for a distance of 311.57 feet to the point of ending of said curve; thence run in a Northerly direction along a line tangent to the end of said curve for a distance of 490.39 feet; thence turn an angle to the right of 90 degrees and run in an Easterly direction of a distance of 99.28 feet, more or less, to a point on the East line of said Section 31; thence turn an angle to the right of 88 degrees 00 minutes 04 seconds and run in a Southerly direction along the East line of said Section for a distance of 1179.45 feet to an existing 3- 1/2 inch capped iron pipe being the locally accepted Northeast corner of the Southeast 1/4 of the Southeast 1/4 of said Section 31; thence turn an angle to the left of 0 degrees 06 minutes 58 seconds and run in a Southerly direction along the East line of said Southeast 1/4 of said Section 31 for a distance of 1325.51 feet, more or less, to the point of beginning.

Also less and excepted the Weatherly Sewer Treatment Plant described as follows:

A part of Section 31 and Section 32, Township 20 South, Range 2 West, Shelby County, Alabama, being more particularly described as follows:

Beginning at an existing 3 inch open top pipe being the locally accepted Southeast corner of the Southwest 1/4 of the Northwest 1/4 of Section 32, Township 20 South, Range 2 West, Shelby County, Alabama, run in a Westerly direction along the South line of said Southwest 1/4 of Northwest 1/4 for a distance of 1336.58 feet to an existing open top iron pipe being the locally accepted Southwest corner of the Southwest 1/4 of the Northwest 1/4 of said Section 32; thence turn an angle to the left of 91 degrees 47 minutes 05 seconds and run in a Southerly direction for a distance of 140.25 feet to an existing iron rebar; thence turn an angle to the right of 91 degrees 59 minutes 56 seconds and run in a Westerly direction for a distance of 99.28 feet to a point on a curve, said curve being concave in a Southeasterly direction and having a central angle of 49 degrees 38 minutes 38 seconds and a radius of 553.77 feet; thence turn an angle to the right (90 degrees to tangent) and run in a Northerly and Northeasterly direction along the arc of said curve for a distance of 553.77 feet to a point of compound curve, said newest curve being concave in a Southeasterly direction and having a central angle of 20 degrees 13 minutes 34 seconds and radius of 604.44 feet; thence turn an angle to the right and run in a Northeasterly direction along the arc of said curve for a distance of 213.37 feet to the point of ending of said curve; thence run in a Northeasterly direction along a line tangent to the end of said curve for a distance of 827.97 feet to the point of beginning of a new curve, said latest curve being concave in a Northwesterly direction and having a central angle of 19 degrees 32 minutes 42 seconds and a radius of 1440.28 feet; thence turn an angle to the left and run in a Northeasterly direction along the arc of said curve for a distance of 491.31 feet to the point of ending of said curve; thence run in a Northeasterly direction along a line tangent to the end of said curve for a distance of 508.82 feet to the point of beginning of another curve, said latest curve being concave in a



20050502000209330 3/6 \$29.00
Shelby Cnty Judge of Probate, AL
05/02/2005 03:22:56PM FILED/CERT

Southeasterly direction and having a central angle of 13 degrees 5 minutes 40 seconds and a radius of 220.0 feet; thence turn an angle to the right and run in a Northeasterly direction along the arc of said curve for a distance of 50.28 feet; thence turn an angle to the right (121 degrees 08 minutes 58 seconds from the chord of last mentioned curve) and run in a Southerly direction for a distance of 1329.97 feet to an existing 3 inch open top iron pipe; thence turn an angle to the right of 91 degrees 55 minutes 43 seconds and run in a Westerly direction along the South line of the Southeast $\frac{1}{4}$ of the Northwest $\frac{1}{4}$ of said Section 32 for a distance of 658.48 feet, more or less, to the point of beginning.

20050502000209330 4/6 \$29.00
Shelby Cnty Judge of Probate, AL
05/02/2005 03:22:56PM FILED/CERT

All of said parcels are situated in Shelby County, Alabama.

Also less and except Parcels I, II and III conveyed to the City of Pelham, Alabama in that certain deed recorded in Instrument #1999-47823 in the Office of the Judge of Probate of Shelby County, Alabama.

Also less and except that certain parcel conveyed to Weatherly Partners, L.L.C. in that certain deed recorded in Instrument #2000-~~28449~~ in the Office of the Judge of Probate of Shelby County, Alabama.

PARCEL 2 (Martin 100)

The Northwest Quarter of the Northeast Quarter of Section 32, Township 20 South, Range 2 West, and
The Southwest $\frac{1}{4}$ of the Northwest $\frac{1}{4}$ and the West One-Half of the Southeast $\frac{1}{4}$ of the Northwest $\frac{1}{4}$, all in Section 32, Township 20 South, Range 2 West, all of said parcels are situated in Shelby County, Alabama.

PARCEL 3 (Bettini 79)

A parcel of land situated in Section 33, Township 20 South, Range 2 West, and being more particularly described as follows:

Begin at the NW corner of the SW $\frac{1}{4}$ of NW $\frac{1}{4}$ of Section 33, Township 20 South, Range 2 West; thence South 87 degrees, 34 minutes, 13 seconds East a distance of 3000.00 feet; thence South 54 degrees, 23 minutes, 13 seconds West a distance of 3730.91 feet; thence North 0 degrees, 53 minutes, 51 seconds East a distance of 983.26 feet; thence North 0 degrees, 53 minutes, 17 seconds East a distance of 1316.74 feet to the point of beginning.

PARCEL 4 (Kimberly Clark 560)

The Southwest Quarter; the South One-Half of the Northeast Quarter; and the Southeast Quarter, all in Section 27, Township 20 South, Range 2 West, and
The North One-Half of the Northwest Quarter, and the North One-Half of the Northeast Quarter, all in Section 34, Township 20 South, Range 2 West, all of said parcels are situated in Shelby County, Alabama.

Less and except a parcel of land situated in the SE $\frac{1}{4}$ of the SE $\frac{1}{4}$ of Section 27, and in the NE $\frac{1}{4}$ of the NE $\frac{1}{4}$ of Section 34, Township 20 South, Range 2 West, and being more particularly described as follows:

Begin at the SE corner of Section 27, Township 20 South, Range 2 West, said point being the point of beginning; thence North 2 degrees, 32 minutes, 48 seconds West along the Easterly boundary of said section a distance of 80.00 feet; thence South 88 degrees, 26 minutes, 21 seconds West a distance of 208.71 feet; thence South 2 degrees, 32 minutes, 48 seconds East a distance of 208.74 feet; thence North 88 degrees, 26 minutes, 21 seconds East a distance of 208.71 feet, more or less, to the Easterly boundary of Section 34; thence in a Northerly direction along the Easterly boundary of said section a distance of 128.74 feet, more or less, to the point of beginning; being situated in Shelby County, Alabama.

PARCEL 5 (Chambers 317)

Begin at the SE corner of Section 29, Township 20 South, Range 2 West and proceed Northerly on the East boundary of Section 29, 4761.79 feet; thence turn South 52 degrees, 22 minutes, 25 seconds West a distance of 1060.75 feet; thence turn South 41 degrees, 25 minutes, 19 seconds West a distance of 840.19 feet; thence turn South 34 degrees, 22 minutes, 38 seconds West a distance of 2074.81 feet; thence turn South 24 degrees, 11 minutes, 52 seconds East a distance of 282.99 feet; thence turn South 37 degrees, 7 minutes, 24 seconds West a distance of 1611.65 feet; thence turn South 82 degrees, 37 minutes, 6 seconds East a

distance of 738.93 feet; thence proceed in an Easterly direction for a distance of 2655.99 feet to the point of beginning. Said property lies in Section 29, Township 20 South, Range 2 West.

Begin at the NE corner of Section 28, Township 20 South, Range 2 West and proceed South 89 degrees, 3 minutes, 46 seconds West along the Northern boundary of said Section 28 a distance of 1314.30 feet to the point of beginning; thence turn North 2 degrees, 0 minutes, 49 seconds East a distance of 2632.34 feet; thence turn North 84 degrees, 37 minutes, 27 seconds West a distance of 1284.38 feet; thence turn South 40 degrees, 24 minutes, 20 seconds West a distance of 3078.00 feet to a point along the North boundary of Section 28; thence South 82 degrees, 46 minutes, 09 seconds East a distance of 602.30 feet; thence in an Easterly direction a distance of 2605.03 feet, more or less, to the point of beginning. Said property lies in Section 21, Township 20 South, Range 2 West.

LESS AND EXCEPT


Part of Section 31 and part of Section 32, both in Township 20 South, Range 2 West, Shelby County, Alabama, being more particularly described as follows:

Beginning at an existing iron rebar being the most southerly corner of Lot 1331, Weatherly Wixford Forest-Sector 13, as recorded in the Office of the Judge of Probate, Shelby County, Alabama in Map Book 22, pages 23 A&B, run in a northeasterly direction along the southeast line of Lots 1331, 1332, 1333, 1334, 1335 and 1336 for a distance of 1075.0 feet to an existing iron rebar being the most easterly corner of said Lot 1336; thence turn an angle to the right of 2 degrees-0 minutes and run in a northeasterly direction along the southeast lines of Lots 1337 and 1338 for a distance of 490.0 feet to an existing iron rebar, thence turn an angle to the left of 11 degrees-53 minutes-31 seconds and run in a northeasterly direction along the southeast lines of Lots 37, 38, 39, 40, 41 of Weatherly Windsor Sector 11, as recorded in the Office of the Judge of Probate, Shelby County, in Map Book 18, Page 80, and also along the southeast line of Lot 42, A Resurvey of Lots 41, 42, and 43, Weatherly Windsor Sector 11, as recorded in the Office of the Judge of Probate, Shelby County, Alabama, in Map Book 18, Page 84, for a distance of 1378.99 feet to an existing iron rebar; thence turn an angle to the left of 29 degrees-59 minutes-17 seconds and run in a northerly direction along the east line of said Lot 42 and Lot 43 of A Resurvey of Lots 41, 42, and 43, Weatherly Windsor Sector 11 for a distance of 141.95 feet; thence turn an angle to the right of 89 degrees-52 minutes-48 seconds and run in an easterly direction along the south line of Lot 43 of said subdivision for a distance of 154.29 feet; thence turn an angle to the left of 90 degrees-00 minutes-28 seconds and run in a northerly direction along the east line of said Lot 43 and along the east line of Lots 48, 49, 50 and 51 of Weatherly Windsor Sector 11, as recorded in Map Book 18, page 80 for a distance of 1311.82 feet; thence turn an angle to the right of 96 degrees-41 minutes-40 seconds and run in an easterly direction along the south line of Lot 113, Weatherly Windsor Sector 8, as recorded in the Office of the Judge of Probate, Shelby County, Alabama, in Map Book 16, Page 110 for a distance of 374.31 feet to an existing iron pin, thence turn an angle to the right of 0 degrees-10 minutes-06 seconds and run in an easterly direction along the south line of Lot 112 of said Weatherly Windsor Sector 8 for a distance of 310.11 feet to an existing iron pin; thence turn an angle to the left of 0 degrees-19 minutes-38 seconds and run in an easterly direction along the south line of Lot 109, Weatherly Oxford Sector 10, as recorded in the Office of the Judge of Probate, Shelby County, Alabama, in Map Book 9, Page 38, for a distance of 225.29 feet to an existing iron pin; thence turn an angle to the left of 0 degrees-03 minutes-35 seconds and run in an easterly direction for a distance of 63.19 feet to an existing iron pin, thence turn an angle to the right of 0 degrees-12 minutes-54 seconds and run in an easterly direction along the south line of Lot 108, Weatherly Oxford Sector 10, as recorded in Map Book 9, Page 38, for a distance of 240.0 feet to an existing iron pin; thence turn an angle to the right of 90 degrees and run in a southerly direction for a distance of 270.0 feet; thence turn an angle to the right of 90 degrees and run in a westerly direction for a distance of 135.0 feet; thence turn an angle to the left of 60 degrees-05 minutes-31 seconds and run in a southwesterly direction for a distance of 300.37 feet; thence turn an angle to the left of 12 degrees-09 minutes-18 seconds and run in a southwesterly direction for a distance of 181.25 feet; thence turn an angle to the right of 12 degrees-25 minutes-33 seconds and run in a southwesterly direction for a distance of 375.0 feet; thence turn an angle to the left of 15 degrees-04 minutes-07 seconds and run in a southwesterly direction for a distance of 161.55 feet; thence turn an angle to the right of 10 degrees-13 minutes-15 seconds and run in a southwesterly direction for a distance of 168.73 feet; thence turn an angle to the left of 4 degrees-32 minutes-20 seconds and run in a southwesterly direction for a distance of 361.44 feet; thence turn an angle to the right of 10 degrees-45 minutes-45 seconds and run in a southwesterly direction for a distance of 212.13 feet; thence turn an angle to the left of 10 degrees-07 minutes-41 seconds and run in a



20050502000209330 5/6 \$29.00
Shelby Cnty Judge of Probate, AL
05/02/2005 03:22:56PM FILED/CERT

southwesterly direction for a distance of 430.26 feet; thence turn an angle to the right of 7 degrees-19 minutes-43 seconds and run in a southwesterly direction for a distance of 376.72 feet; thence turn an angle to the left of 3 degrees-44 minutes-50 seconds and run in a southwesterly direction for a distance of 1158.73 feet; thence turn an angle to the right of 5 degrees-26 minutes-45 seconds and run in a southwesterly direction for a distance of 500.62 feet; thence turn an angle to the left of 2 degrees-09 minutes-47 seconds and run in a southwesterly direction for a distance of 800.79 feet; thence turn an angle to the right of 4 degrees-37 minutes-53 seconds and run in a southwesterly direction for a distance of 639.02 feet; thence turn an angle to the left of 27 degrees-03 minutes-11 seconds and run in a southwesterly direction for a distance of 118.92 feet; thence turn an angle to the left of 42 degrees-57 minutes 33 seconds and run in a southerly direction for a distance of 60.0 feet to a point on a curve, said curve being concave in a northerly direction and having a central angle of 34 degrees-25 minutes-37 seconds and a radius of 272.08 feet; thence turn an angle to the right (90 degrees to tangent) and run in a westerly direction along the arc of said curve for a distance of 163.49 feet to the point of ending of said curve, thence run in a westerly direction along a line tangent to the end of said curve for a distance of 20.11 feet to the point of beginning of a new curve, said newest curve being concave in a southerly direction and having a central angle of 14 degrees-13 minutes-31 seconds and a radius of 571.06 feet; thence turn an angle to the left and run in a westerly direction along the arc of said curve for a distance of 141.78 feet to the point of ending of said curve; thence run in a westerly direction along a line tangent to the end of said curve for a distance of 147.54 feet to the point of beginning of a new curve, said curve being concave in a northeasterly direction and having a central angle of 87 degrees-42 minutes-40 seconds and a radius of 466.35 feet; thence turn an angle to the right and run in a northwesterly and northerly direction along the arc of said curve for a distance of 713.91 feet to the point of ending of said curve; thence run in a northerly direction along a line tangent to the end of said curve for a distance of 250.0 feet to a point at the end of a road right-of-way for Weatherly Club Drive; thence turn an angle to the right of 90 degrees and run in an easterly direction along the end of said road right-of-way for a distance of 60.0 feet; thence turn an angle to the right of 90 degrees and run in a southerly direction for a distance of 250.0 feet to the point of beginning of a curve; said curve being concave in a northeasterly direction and having a central angle of 87 degrees-42 minutes-40 seconds and a radius of 406.35 feet; thence turn an angle to the left and run in a southerly and southeasterly direction along the arc of said curve for a distance of 622.06 feet to the point of ending of said curve; thence run in an easterly direction along a line tangent to the end of said curve for a distance of 128.36 feet; thence turn an angle to the left of 80 degrees-48 minutes-34 seconds and run in a northerly direction for a distance of 108.15 feet; thence turn an angle to the left of 11 degrees-24 minutes-16 seconds and run in a northwesterly direction for a distance of 174.05 feet; thence turn an angle to the left of 59 degrees-34 minutes-43 seconds and run in a northwesterly direction for a distance of 193.14 feet; thence turn an angle to the right of 106 degrees-29 minutes-18 seconds and run in a northeasterly direction for a distance of 552.73 feet to an existing iron rebar being on the southeast line of Lot 1323, Weatherly Wixford Forest Sector 13, as recorded in the Office of the Judge of Probate, Shelby County, Alabama, in Map Book 22, Pages 23 A&B; thence turn an angle to the right of 2 degrees-33 minutes-44 seconds and run in a northeasterly direction along the southeast line of said Lot 1323 and Lots 1324, 1325, 1326, 1327, 1328, 1329 and 1330, for a distance of 786.52 feet, more or less, to the point of beginning.



20050502000209330 6/6 \$29.00
 Shelby Cnty Judge of Probate, AL
 05/02/2005 03:22:56PM FILED/CERT