


9
STATE OF ALABAMA }
JEFFERSON COUNTY
SHELBY

FULL SATISFACTION OF RECORDED LIEN

Know All Men By These Presents, That, the undersigned NATIONAL BANK OF COMMERCE OF BIRMINGHAM
_____, acknowledges full payment of the indebtedness secured by that certain
(Real Property) (~~Real Property~~) mortgage executed by 29 DREAMS INC A CORPORATION

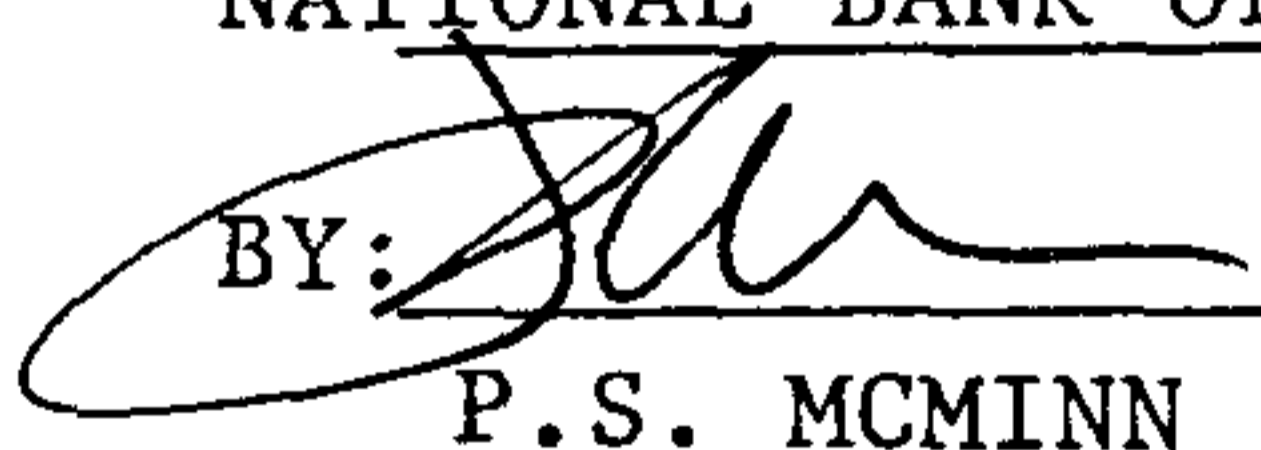
_____ SHELBY
which said mortgage was recorded in the office of the Judge of Probate Court of ~~JEFFERSON~~ County, Alabama,
in _____ Book No. *SEE BELOW*, Page No. _____, (and assigned to _____
in _____ Book No. _____, Page _____,) and the undersigned does further hereby release
and satisfy said mortgage.


20040813000454890 Pg 1/2 15.00
Shelby Cnty Judge of Probate, AL
08/13/2004 10:27:00 FILED/CERTIFIED

MORTGAGE RECORDED IN BOOK 2000 PAGE 42006
FIRST AMENDMENT TO MORTGAGE RECORDED IN 20031113000750160

SEE EXHIBIT "A"


In Witness Whereof, the undersigned, NATIONAL BANK OF COMMERCE OF BIRMINGHAM
has caused these presents to be executed this 3RD day of AUGUST, 2004.


NATIONAL BANK OF COMMERCE OF BIRMINGHAM
BY: 
P. S. MCMINN
ITS: SENIOR VICE PRESIDENT

STATE OF ALABAMA }
JEFFERSON COUNTY

I, the undersigned Notary Public, in and for said County in said State, hereby certify that _____
P. S. MCMINN whose name (as SENIOR VICE PRESIDENT) of
National Bank of Commerce of Bham a national banking association, is signed to the foregoing instrument, acknowledged before me on
this day that, being informed of the contents of the instrument, he (as such officer and with full authority,) executed the
same voluntarily (for and as the act of said corporation).

Given under my hand and Official seal this 3RD day of AUGUST, 2004

THIS INSTRUMENT WAS PREPARED BY

COLLATERAL DEPARTMENT


Notary Public
NOTARY PUBLIC STATE OF ALABAMA AT LARGE
MY COMMISSION EXPIRES: Jan 3, 2005
BONDED THRU NOTARY PUBLIC UNDERWRITERS

NATIONAL BANK OF COMMERCE OF BIRMINGHAM
P.O. BOX 10686
BIRMINGHAM AL 35202-0686

N# 1139010

EXHIBIT "A"

Commence at an old found axle corner that represents the Southeast corner of Section 10, Township 18 South, Range 1 East, Shelby County, Alabama and run thence North 89°19'01" West along the South line of said Section 10 a distance of 672.57 feet to a found 1 inch open top pipe corner and the point of beginning of the property being described; thence run North 89°07'28" West along said section line a distance of 186.13 feet to a set rebar corner on the Northerly margin of a 100 foot wide railroad right of way in a curve to the right having a central angle of 27°13'59" and a radius of 1,300.00 feet; thence run Northwesterly along the arc of said railroad right of way curve, having a chord bearing of North 45°16'27" West and an arc distance of 617.90 feet to the P.T. of said curve; thence run North 31°39'27" West along said right of way of said railroad a distance of 93.48 feet to a set rebar corner on the accepted West line of the Southeast ¼ of the Southeast ¼ of said Section 10; thence run North 00°10'49" East a distance of 1,969.87 feet to a found iron corner; thence run North 87°10'27" East a distance of 115.55 feet to a found iron corner; thence run North 06°51'42" East a distance of 328.80 feet to a found open top pipe corner; thence run North 71°03'39" East a distance of 192.53 feet to a set rebar corner on the South margin of Alabama Highway No. 25 in a curve to the right having a central angle of 07°32'08" and a radius of 746.41 feet; thence run East-Southeasterly along the arc of said curve having a chord bearing of South 74°39'40" East; and an arc distance of 98.17 feet to a set rebar corner; thence run South 36°01'12" East a distance of 111.74 feet to a set rebar corner; thence run South 28°18'59" West a distance of 143.30 feet to a set rebar corner; thence run South 00°35'56" West a distance of 1,683.72 feet to a set rebar corner; thence run North 89°51'38" East a distance of 250.00 feet to a set rebar corner; thence run South 00°08'22" East a distance of 952.16 feet tot he point of beginning.

TOGETHER WITH AN EASEMENT FOR INGRESS AND EGRESS MORE PARTICULARLY DESCRIBED AS FOLLOWS:

Commence at an old found axle corner that represents the Southeast corner of Section 10, Township 18 South, Range 1 East, Shelby County, Alabama and run thence North 89°19'01" West along the South line of said Section 10 a distance of 672.57 feet to a found 1 inch open top pipe corner; thence run North 00°08'22" West a distance of 952.16 feet to a point; thence continue North 00°08'22" West a distance of 1,774.00 feet to a found old iron corner on the Southerly margin of Alabama Highway No. 25 in a curve to the left having a central angle of 19°56'00" and a radius of 746.41 feet; thence run Northwesterly along the arc of said curve (having a chord bearing of North 60°55'37" West) and an arc distance of 259.68 feet to a set rebar corner and the point of beginning of the centerline of the easement being described; thence run South 36°01'12" East a distance of 111.74 feet to a set rebar corner and the end of said easement.

12/06/2000-42006
10:36 AM CERTIFIED
SHELBY COUNTY JUDGE OF PROBATE
006 HEL 176.00

Inst # 2000-42006

12/06/2000-42006
10:36 AM CERTIFIED
SHELBY COUNTY JUDGE OF PROBATE