

Return To:
New Century Mortgage Corp.
210 Commerce
Irvine, CA 92602
Attn: Cristina Salas

N

Loan Number: 0000592997

ASSIGNMENT OF MORTGAGE

STATE OF ALABAMA

WITNESSETH: For a VALUABLE CONSIDERATION, receipt of which is hereby acknowledged,
Worth Funding Incorporated hereby sells,
assigns, transfers, and sets over a certain mortgage, relating to the property legally described as

SEE LEGAL DESCRIPTION ATTACHED HERETO AND MADE A PART HEREOF.

MORTGAGE RECORDED AS INSTRUMENT NO. 2002-17144, ON APRIL 12, 2002.

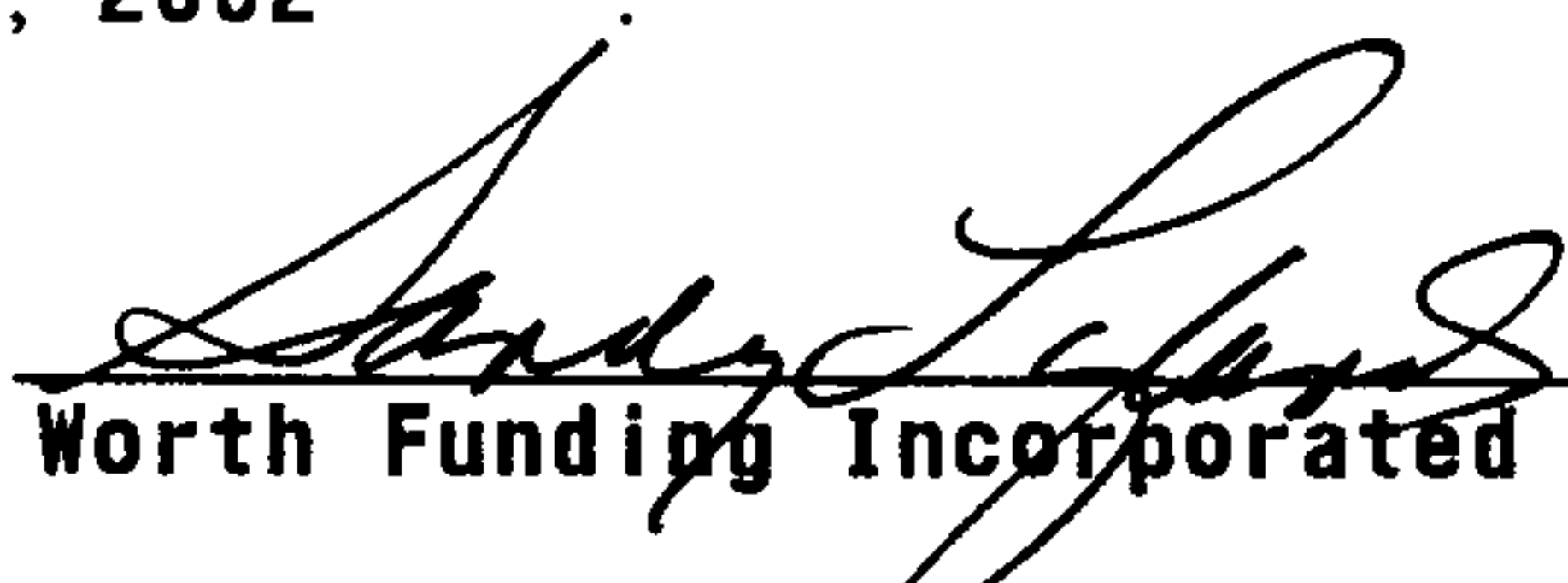
from

RAYMOND L. HYLTON AND LINDA HYLTON HUSBAND AND WIFE

dated **April 5, 2002**, of record in Mortgage Fiche, Frame,
in the Office of the Probate Judge of **SHELBY** County, Alabama, to
NEW CENTURY MORTGAGE CORPORATION

(hereafter referred to as "Assignee")
together with all its right, title, and interest in and to the land described in said mortgage, with recourse, it
being understood that the note secured by said mortgage has been assigned and transferred to said Assignee,
this **5th** day of **April**, 2002

Prepared by:
New Century Mortgage Corporation
210 Commerce
Irvine, CA 92602
(949) 797-5256
Cristina Salas


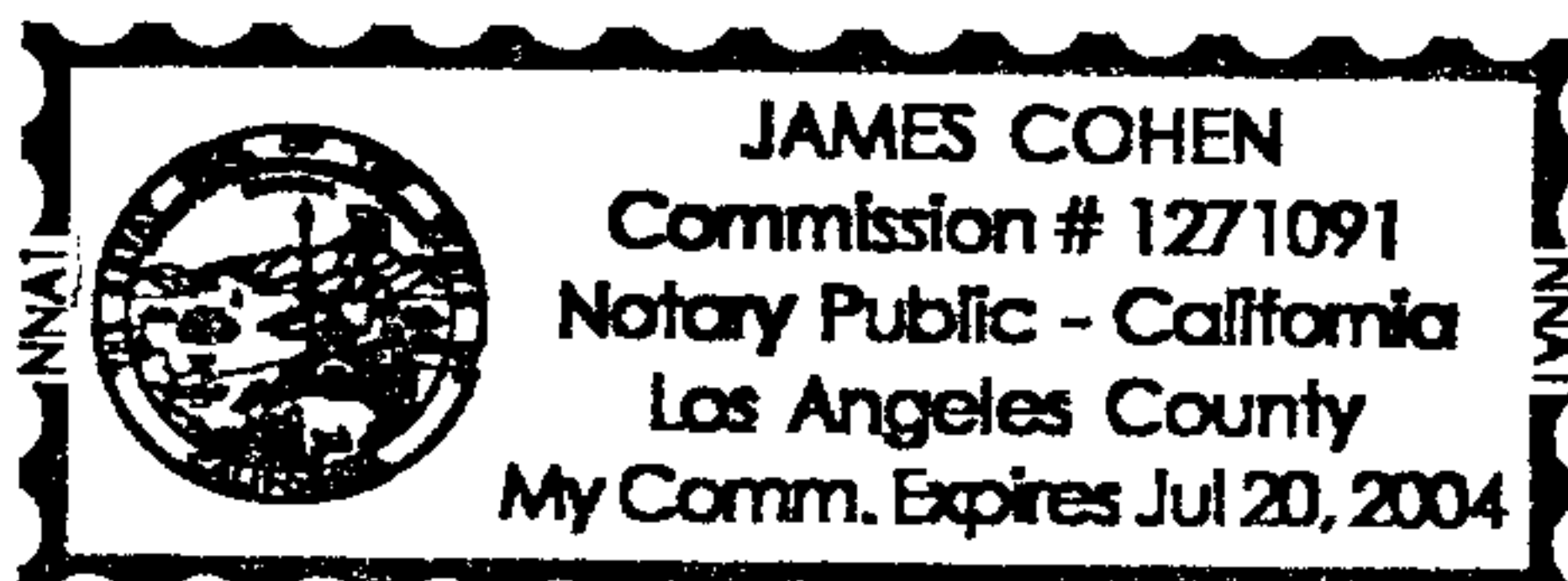

Worth Funding Incorporated
SANDY LANGLANDS
V.P./SECONDARY MARKETING

State of California
County of *Los Angeles*

On *April 11, 2002*, before me *James Cohen, Notary*
personally appeared

Sandy Langlands, personally known to me (or proved
to me on the basis of satisfactory evidence) to be the person(s) whose name(s) is/are subscribed
to the within instrument and acknowledged to me that he/she/they executed the same in
his/her/their authorized capacity(ies), and that by his/her/their signature(s) on the instrument the
person(s), or the entity upon behalf of which the person(s) acted, executed the instrument.

WITNESS my hand and official seal.

LEGAL DESCRIPTION

NCM LN# 592997

Part of the NW $\frac{1}{4}$ of the NE $\frac{1}{4}$ of Section 1, Township 20 South, Range 2 West, being more particularly described as follows:

Commence at the NE corner of the NW $\frac{1}{4}$ of the NE $\frac{1}{4}$ of Section 1, Township 20 South, Range 2 West; thence run in a Southerly direction along the East line of said $\frac{1}{4}$ - $\frac{1}{4}$ section for a distance of 364.35 feet to the point of beginning (said point monumented on the surface by a $\frac{1}{2}$ " capped iron rebar; M.L. Welch #15460); thence continue along the last described course for a distance of 120.0 feet to a point (said point monumented on the surface by a $\frac{1}{2}$ " capped iron rebar; M.L. Welch #15460); thence turn an angle to the right of 90 degrees and proceed in a Westerly direction for a distance of 138.90 feet to a point. (said point monumented on the surface by a $\frac{1}{2}$ " capped iron rebar; M.L. Welch #15460); thence turn an angle to the right of 90 degrees and proceed in a Northerly direction for a distance of 120.0 feet to a point (said point monumented on the surface by a $\frac{1}{2}$ " capped iron rebar; M.L. Welch #15460); thence turn an angle to the right of 90 degrees and proceed in an Easterly direction for a distance of 138.90 feet to the point of beginning.