

41

STATE OF ALABAMA }  
JEFFERSON COUNTY  
SHELBY


FULL SATISFACTION OF RECORDED LIEN

Know All Men By These Presents, That, the undersigned NATIONAL BANK OF COMMERCE  
OF BIRMINGHAM, acknowledges full payment of the indebtedness secured by that certain  
(Real Property) (~~Personal Property~~) mortgage executed by RAINBOW TECHNOLOGY CORPORATION

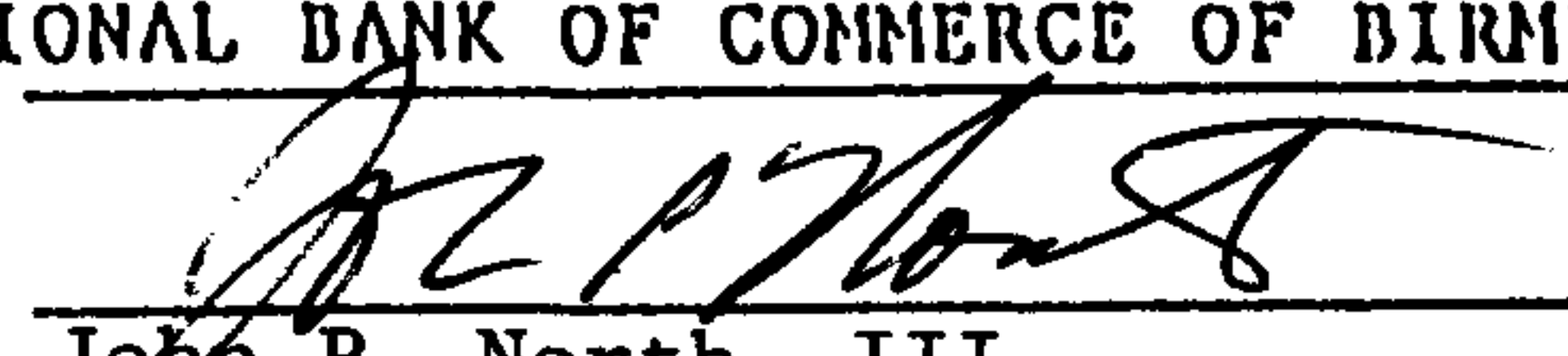
SHELBY  
which said mortgage was recorded in the office of the Judge of Probate Court of ~~Jefferson~~ County, Alabama,  
in Inst# \_\_\_\_\_ Book No. 1997, Page No. 11913 \*\*, (and assigned to \_\_\_\_\_  
in \_\_\_\_\_ Book No. \_\_\_\_\_, Page \_\_\_\_\_,) and the undersigned does further hereby release  
and satisfy said mortgage.

\*\* First Amendment to Leasehold Mortgage dated 3-19-01 recorded in 2001/10814

See Attached Exhibit "A"

  
20040322000144440 Pg 1/2 14.00  
Shelby Cnty Judge of Probate, AL  
03/22/2004 10:58:00 FILED/CERTIFIED


In Witness Whereof, the undersigned, NATIONAL BANK OF COMMERCE OF BIRMINGHAM  
has caused these presents to be executed this 11th day of MARCH, ~~2004~~ 2004


NATIONAL BANK OF COMMERCE OF BIRMINGHAM  
BY:   
John P. North, III  
ITS: Vice President

STATE OF ALABAMA }  
JEFFERSON COUNTY

I, the undersigned Notary Public, in and for said County in said State, hereby certify that \_\_\_\_\_  
John P. North, III whose name (as Vice President of  
National Bank of Commerce of Birmingham) is signed to the foregoing instrument, acknowledged before me on  
this day that, being informed of the contents of the instrument, he (as such officer and with full authority,) executed the  
same voluntarily (for and as the act of said corporation).

Given under my hand and Official seal this 11th day of MARCH, ~~2004~~ 2004  
THIS INSTRUMENT WAS PREPARED BY



  
Notary Public

Collateral Department  
NATIONAL BANK OF COMMERCE OF BIRMINGHAM  
P.O. BOX 10686  
BIRMINGHAM, AL 35202-0686  
LN # 2481257

NOTARY PUBLIC STATE OF ALABAMA  
MY COMMISSION EXPIRES 12/31/2007  
COMMISSION # 11111111111111111111

## EXHIBIT A

(Land Description)

20040322000144440 Pg 2/2 14.00  
Shelby Cnty Judge of Probate, AL  
03/22/2004 10:58:00 FILED/CERTIFIED

**Part of Block 2 of Cahaba Valley Park North as recorded in Map Book 13 page 140 in the Probate Office of Shelby County, Alabama, more particularly described as follows: Commence at the centerline PT Station 43+18.73 of Cahaba Valley Parkway; thence run East along the centerline of Cahaba Valley Parkway for 73.40 feet; thence run 90 deg. 00 min. left and run North for 30.00 feet to the point of beginning; thence continue North along the same course for 300.0 feet to a point on the North boundary of Block 2 of Cahaba Valley Park North; thence 90 deg. 00 min. right and run East along said boundary line for 171.87 feet to a point on the South line of a 50 foot wide Alabama Power Company right of way; thence 10 deg. 48 min. 30 sec. left and run Northeasterly along said right of way line for 123.29 feet to an angle point; thence run 0 deg. 49 min. 32 sec. left and run Northeasterly along said right of way for 109.28 feet; thence run 101 deg. 38 min. 02 sec. right and run South for 345.16 feet to a point on the North right of way line of Cahaba Valley Parkway; thence 90 deg. 00 min. right and run West along said right of way line for 400.0 feet to the point of beginning; being situated in Shelby County, Alabama.**