

03V

We are the property owners of a parcel of land described on the attached legal description and wish to be annexed into the City of Montevallo. Please consider this request at your earliest convenience.

William Larry Robinson  
Owner

Harry Robinson

Edna G. Robinson  
Owner

(205) 733-0750  
Telephone Number

PO Box 1644 Pelham AL 35124  
Mailing Address

3965 Lorne Crest Hoover AL 35244  
Physical Address

Nov 10, 2003  
Date

Attached is a:

~~X~~ Legal description of (Parcel 1)

X Tax Parcel Identification number: 58-23-7-35-0-002 -001.00 per  
(found on your tax notice)

Name of property owner as recorded on county records:

## RESOLUTION 03V<sub>IC</sub>

### RESOLUTION 03VIC TO SUSPEND THE AGENDA:

At the regularly scheduled city council meeting of 10 November 2003, council member ANDERSON introduced and council member PENDLETON seconded Ordinance 03V, consenting to the annexation of certain property N of the present city limits upon the petition of William Larry Robinson, and council member GOLDSMITH, seconded by council member LIGHTFOOT, asked for the unanimous consent of those present that the agenda be suspended so as to give said ordinance immediate consideration.

Whereupon, Mayor Parker called for a vote taken by yeas and nays on the request for immediate consideration, and the result of such vote was:

Yeas: Council members Anderson, Goldsmith, Lightfoot, and Pendleton.


Nays: None

Whereupon Mayor Parker directed that the names of the members voting be entered on the minutes of the meeting in compliance with §11-45-2 of the 1975 *Alabama Code*, and the council proceeded to give immediate consideration to Ordinance 03V.

Approved and adopted this 10 November 2003.

  
\_\_\_\_\_  
Grady R Parker, Mayor

Attest:

  
\_\_\_\_\_  
Steven D Gibbs, Clerk

## ORDINANCE NUMBER 03V

COUNCIL MEMBER ANDERSON INTRODUCED THE FOLLOWING ORDINANCE.

COUNCIL MEMBER PENDLETON SECONDED THE ORDINANCE.

### AN ORDINANCE ASSENTING TO A CERTAIN PETITION FOR ANNEXATION

Whereas, all of the owners of property located and contained within an area contiguous to the corporate limits of Montevallo, and not within the corporate limits or police jurisdiction of any other municipality, have signed and filed a written petition with the City Clerk requesting that such property or territory be annexed to Montevallo, and

WHEREAS, said petition contains an accurate description of the property or territory proposed to be annexed together with a map of the said territory showing its relationship to the corporate limits of Montevallo,

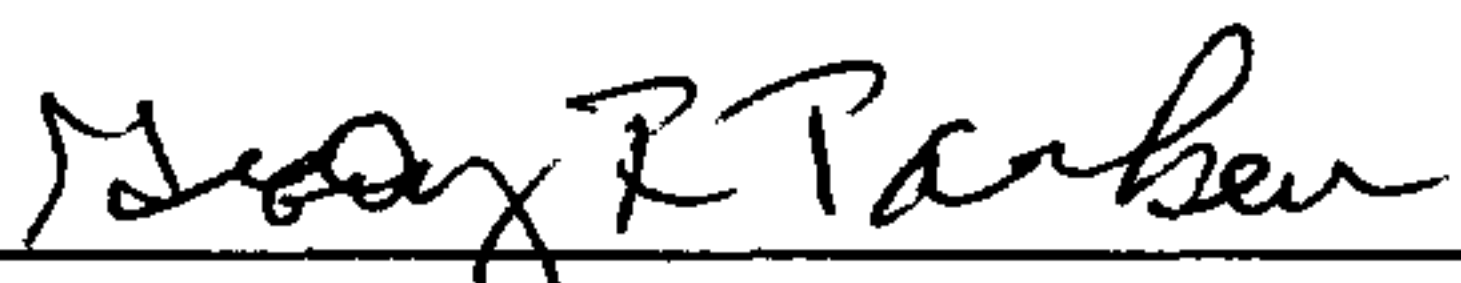
**B**E IT ORDAINED BY THE MAYOR AND COUNCIL OF THE CITY OF MONTEVALLO, ALABAMA, AS FOLLOWS:

- ① That the City Council of the City of Montevallo, as and for its governing body, hereby assents to the annexation of that certain land described in the attached petition for annexation of William Larry Robinson, as provided in §11-42-21 of the *1975 Alabama Code* and other applicable law.
- ② That the annexed territory be zoned AO until it is rezoned by recommendation of the Montevallo Planning Commission.
- ③ That the annexed territory be made a part of Council District One until such time as Council Districts are redrawn pursuant to the US Census.
- ④ That the City Clerk is directed to file a copy of this ordinance, including a description of the property or territory annexed, in the office of the Judge of Probate of Shelby County, and to advertise this ordinance as provided by law.


This ordinance shall become effective upon its passage and advertisement as provided by law.



Approved and adopted this 10 November 2003.

  
\_\_\_\_\_  
Mayor Grady R Parker

Attest:

  
\_\_\_\_\_  
Steven D Gibbs, Clerk

I certify that the attached Ordinance **03V** adopted by the Montevallo City Council on 10 November 2003, was, pursuant to §11-45-8(b) of the *1975 Alabama Code*, posted in conspicuous places within the community:

- ❶ the mayor's office, City Hall, 545 Main Street, Montevallo
- ❷ the city shop, 445 Selma Road, Montevallo
- ❸ the Park and Recreation Building, Orr Park, 420 Vine Street, Montevallo
- ❹ the Parnell Memorial Library, 845 Valley Street, Montevallo

beginning 11 November 2003 and continuing for more than four weeks thereafter.

According to §11-45-8(b), Ordinance **03V** therefore became effective 16 November 2003.

  
\_\_\_\_\_  
Steven D Gibbs  
City Clerk

**ORD 03V: APPENDIX A TO THE ANNEXATION PETITION OF WILLIAM LARRY ROBINSON**

Lot 1, Stough Estates, as recorded in Map Book 23, page 130 in the office of the Judge of Probate of Shelby County Alabama, being more particularly described as:

Commence at the SE $\frac{1}{4}$  of the NE $\frac{1}{4}$ , §35, Twp 21S, R3W and run N along the E line of said  $\frac{1}{4}$  § for 248.54 feet to a point on the N line of Shelby County Highway 54, said point being the point of beginning: Thence continue along the last stated course for 2082.11 feet; thence turn 92°39'20" left and run SW for 1163.18 feet; thence turn 93°53'06" left and run SE 828.65 feet; thence turn 0°28'18" left and continue SE 656.83 feet; thence 95°22'53" right and run SW 110.9 feet; thence turn 82°23'09" left and run S 678.6 feet to a point on the N line of Shelby County Highway 24; thence turn 92°15'34" left and run E along said N line of Shelby County Highway 24, 715.19 feet to the point of curve of a curve to the left; thence in the arc of said curve, having a radius of 563.11 feet and a central angle of 50°19'08", 494.54 feet to the point of beginning.

Being assigned ad valorem tax ID# 58.23.7.35.0.002.001.001.

03V

SECTION 4 - FULL-TEXT SEARCH

**STATE OF ALABAMA**

DEPARTMENT OF REVENUE

AD VALOREM TAX DIVISION

ALCOA

**INTERGRAPH CORPORATION**

AS 357C 04 6  
SHELBY COUNTY MAPPING DEPT

DATE OF PHOTOGRAPH: MARCH 1974  
DATE OF NEGATIVE: MARCH, 1980  
DATE OF APPROVAL: 1979  
DATE OF ORIGINAL CENSUS: 1-1-74  
DATE APPROVED: 2-1981  
WFO MEMPHIS: 44



**COUNTY LOCATOR**

1	2	3	4	5	6	7	8	9	10
11	12	13	14	15	16	17	18	19	20
21	22	23	24	25	26	27	28	29	30
31	32	33	34	35	36	37	38	39	40
41	42	43	44	45	46	47	48	49	50
51	52	53	54	55	56	57	58	59	60
61	62	63	64	65	66	67	68	69	70
71	72	73	74	75	76	77	78	79	80
81	82	83	84	85	86	87	88	89	90
91	92	93	94	95	96	97	98	99	100

TOWNSHIP LOCATOR

0	4	8	2	1
1	5	9	3	6
2	6	10	4	7
3	7	11	5	8
4	8	12	6	9
5	9	13	7	10
6	10	14	8	11
7	11	15	9	12
8	12	16	10	13
9	13	17	11	14
10	14	18	12	15
11	15	19	13	16
12	16	20	14	17
13	17	21	15	18
14	18	22	16	19
15	19	23	17	20
16	20	24	18	21
17	21	25	19	22
18	22	26	20	23
19	23	27	21	24
20	24	28	22	25
21	25	29	23	26
22	26	30	24	27
23	27	31	25	28
24	28		26	29
25	29		27	30
26	30		28	31
27	31		29	
28			30	
29			31	
30				
31				

SUB-SHEET INDEX


### LEGEND

STATE LINE	AREA FROM DEED	10 9 3 A
COUNTY LINE	AREA CALCULATED	18 8 49
CITY LIMIT LINE	DIMENSION (FROM DEED)	40
TOWNSHIP LINE	DIMENSION (CALCULATED)	14
SECTION LINE	INTERSTATE HIGHWAY	24
PROPERTY LINE	U.S. HIGHWAY	2
ROAD R/W	STATE HIGHWAY	2
ROAD TRAVEL	COUNTY HIGHWAY	2
PRIVATE ROAD	LOCAL HIGHWAY	2
ON TRAIL	141 MILE MARK	2
RAILROAD R/W	ROAD ON STREET	2
WATER	PANEL NUMBER	15
LADDOCK	SUB LOT NUMBER	13 051
HOOD	OWNER	2
MAJOR TRANSMISSION	SECTION CORNER	1
LINE	SECTION CORNER	1
CONDUCT	STATE PLANE COORDINATES	14 05 00
CITY LIMIT CODE		
CHURCHES, SCHOOLS, GOVT BLDG, ETC.		

SEE MAP  
58-23-07-36

TOWNSHIP 34 SOUTH RANGE 3 WEST  
SECTION 33