

RESOLUTION 03Z_{IC}

RESOLUTION 03Z_{IC} TO SUSPEND THE AGENDA:

At the regularly scheduled city council meeting of 24 November 2003, council member LIGHTFOOT introduced and council member PENDLETON seconded Ordinance 03Z, consenting to the annexation of certain property N of the present city limits upon the petition of Kenneth Carter, and council member GOLDSMITH, seconded by council member BROWN, asked for the unanimous consent of those present that the agenda be suspended so as to give said ordinance immediate consideration.

Whereupon, Mayor pro-tem Anderson called for a vote taken by yeas and nays on the request for immediate consideration, and the result of such vote was:

Yeas: Council members Brown, Goldsmith, Lightfoot, and Pendleton.

Nays: None


Whereupon Mayor pro-tem directed that the names of the members voting be entered on the minutes of the meeting in compliance with §11-45-2 of the 1975 *Alabama Code*, and the council proceeded to give immediate consideration to Ordinance 03Z.

Approved and adopted this 24 November 2003.



Sharon Anderson, Mayor pro-tem

Attest:



Steven D Gibbs, Clerk

Sharon Anderson

ORDINANCE NUMBER 03Z

COUNCIL MEMBER LIGHTFOOT INTRODUCED THE FOLLOWING ORDINANCE.

COUNCIL MEMBER PENDLETON SECONDED THE ORDINANCE.

AN ORDINANCE ASSENTING TO A CERTAIN PETITION FOR ANNEXATION

Whereas, all of the owners of property located and contained within an area contiguous to the corporate limits of Montevallo, and not within the corporate limits or police jurisdiction of any other municipality, have signed and filed a written petition with the City Clerk requesting that such property or territory be annexed to Montevallo, and

WHEREAS, said petition contains an accurate description of the property or territory proposed to be annexed together with a map of the said territory showing its relationship to the corporate limits of Montevallo,

BE IT ORDAINED BY THE MAYOR AND COUNCIL OF THE CITY OF MONTEVALLO, ALABAMA, AS FOLLOWS:

- ① That the City Council of the City of Montevallo, as and for its governing body, hereby assents to the annexation of that certain land described in the attached petition for annexation of Kenneth Carter, as provided in §11-42-21 of the *1975 Alabama Code* and other applicable law.
- ② That the annexed territory be zoned AO until it is rezoned by recommendation of the Montevallo Planning Commission.
- ③ That the annexed territory be made a part of Council District One until such time as Council Districts are redrawn pursuant to the US Census.
- ④ That the City Clerk is directed to file a copy of this ordinance, including a description of the property or territory annexed, in the office of the Judge of Probate of Shelby County, and to advertise this ordinance as provided by law.


This ordinance shall become effective upon its passage and advertisement as provided by law.

Approved and adopted this 24 November 2003.



Mayor pro tem Sharon Anderson

Attest:




Steven D Gibbs, Clerk

I certify that the attached Ordinance **03Z**, adopted by the Montevallo City Council on 24 November 2003, was, pursuant to §11-45-8(b) of the *1975 Alabama Code*, posted in conspicuous places within the community:

- ① the mayor's office, City Hall, 545 Main Street, Montevallo
- ② the city shop, 445 Selma Road, Montevallo
- ③ the Park and Recreation Building, Orr Park, 420 Vine Street, Montevallo
- ④ the Parnell Memorial Library, 845 Valley Street, Montevallo

beginning 24 November 2003 and continuing for more than four weeks thereafter.

According to §11-45-8(b), Ordinance **03Z** therefore became effective 28 November 2003.



Steven D Gibbs
City Clerk

Petition for Annexation

03 Z

Mayor Grady R. Parker
City of Montevallo
545 Main Street
Montevallo, AL 35115
205 665-2555

Dear Mayor Parker:

We are the property owners of a parcel of land described on the attached legal description and wish to be annexed into the City of Montevallo. Please consider this request at your earliest convenience.

Kenneth Carter
Owner

[Signature]
Owner

666 369-4438
Telephone Number

P.O. Box 1010 Alabaster AL 35007
Mailing Address

Physical Address
11-10-03
Date

Attached is a:

Legal description of

☒ Tax Parcel Identification number: 58-23-7-35-0-004 or 001.000
(found on your tax notice)

Name of property owner as recorded on county records:

ORD 03Z: APPENDIX A TO THE ANNEXATION PETITION OF KENNETH CARTER

All that portion of the below described property that was not covered by Ordinance 03X, enacted on November 10, 2003.

The W¹/₂ of the NW¹/₄ of §35, Twp 21S, R3W as described in an instrument recorded at deed book 178, page 202 of the Shelby County Alabama Probate Records, containing ±87 acres, and assigned ad valorem tax ID#23.7.35.0.004.001.

101-102-103-104-105-106-107-108-109-110-111-112-113-114-115-116-117-118-119-120-121-122-123-124-125-126-127-128-129-130-131-132-133-134-135-136-137-138-139-140-141-142-143-144-145-146-147-148-149-150-151-152-153-154-155-156-157-158-159-160-161-162-163-164-165-166-167-168-169-170-171-172-173-174-175-176-177-178-179-180-181-182-183-184-185-186-187-188-189-190-191-192-193-194-195-196-197-198-199-200-201-202-203-204-205-206-207-208-209-210-211-212-213-214-215-216-217-218-219-220-221-222-223-224-225-226-227-228-229-230-231-232-233-234-235-236-237-238-239-240-241-242-243-244-245-246-247-248-249-250-251-252-253-254-255-256-257-258-259-260-261-262-263-264-265-266-267-268-269-270-271-272-273-274-275-276-277-278-279-280-281-282-283-284-285-286-287-288-289-290-291-292-293-294-295-296-297-298-299-300-301-302-303-304-305-306-307-308-309-310-311-312-313-314-315-316-317-318-319-320-321-322-323-324-325-326-327-328-329-330-331-332-333-334-335-336-337-338-339-340-341-342-343-344-345-346-347-348-349-350-351-352-353-354-355-356-357-358-359-360-361-362-363-364-365-366-367-368-369-370-371-372-373-374-375-376-377-378-379-380-381-382-383-384-385-386-387-388-389-390-391-392-393-394-395-396-397-398-399-400-401-402-403-404-405-406-407-408-409-410-411-412-413-414-415-416-417-418-419-420-421-422-423-424-425-426-427-428-429-430-431-432-433-434-435-436-437-438-439-440-441-442-443-444-445-446-447-448-449-450-451-452-453-454-455-456-457-458-459-460-461-462-463-464-465-466-467-468-469-470-471-472-473-474-475-476-477-478-479-480-481-482-483-484-485-486-487-488-489-490-491-492-493-494-495-496-497-498-499-500-501-502-503-504-505-506-507-508-509-510-511-512-513-514-515-516-517-518-519-520-521-522-523-524-525-526-527-528-529-530-531-532-533-534-535-536-537-538-539-540-541-542-543-544-545-546-547-548-549-550-551-552-553-554-555-556-557-558-559-560-561-562-563-564-565-566-567-568-569-570-571-572-573-574-575-576-577-578-579-580-581-582-583-584-585-586-587-588-589-590-591-592-593-594-595-596-597-598-599-600-601-602-603-604-605-606-607-608-609-610-611-612-613-614-615-616-617-618-619-620-621-622-623-624-625-626-627-628-629-630-631-632-633-634-635-636-637-638-639-640-641-642-643-644-645-646-647-648-649-650-651-652-653-654-655-656-657-658-659-660-661-662-663-664-665-666-667-668-669-670-671-672-673-674-675-676-677-678-679-680-681-682-683-684-685-686-687-688-689-690-691-692-693-694-695-696-697-698-699-700-701-702-703-704-705-706-707-708-709-710-711-712-713-714-715-716-717-718-719-720-721-722-723-724-725-726-727-728-729-730-731-732-733-734-735-736-737-738-739-740-741-742-743-744-745-746-747-748-749-750-751-752-753-754-755-756-757-758-759-760-761-762-763-764-765-766-767-768-769-770-771-772-773-774-775-776-777-778-779-780-781-782-783-784-785-786-787-788-789-790-791-792-793-794-795-796-797-798-799-800-801-802-803-804-805-806-807-808-809-810-811-812-813-814-815-816-817-818-819-820-821-822-823-824-825-826-827-828-829-830-831-832-833-834-835-836-837-838-839-840-841-842-843-844-845-846-847-848-849-850-851-852-853-854-855-856-857-858-859-860-861-862-863-864-865-866-867-868-869-870-871-872-873-874-875-876-877-878-879-880-881-882-883-884-885-886-887-888-889-890-891-892-893-894-895-896-897-898-899-900-901-902-903-904-905-906-907-908-909-910-911-912-913-914-915-916-917-918-919-920-921-922-923-924-925-926-927-928-929-930-931-932-933-934-935-936-937-938-939-940-941-942-943-944-945-946-947-948-949-950-951-952-953-954-955-956-957-958-959-960-961-962-963-964-965-966-967-968-969-970-971-972-973-974-975-976-977-978-979-980-981-982-983-984-985-986-987-988-989-990-991-992-993-994-995-996-997-998-999-1000-1001-1002-1003-1004-1005-1006-1007-1008-1009-1010-1011-1012-1013-1014-1015-1016-1017-1018-1019-1020-1021-1022-1023-1024-1025-1026-1027-1028-1029-1030-1031-1032-1033-1034-1035-1036-1037-1038-1039-1040-1041-1042-1043-1044-1045-1046-1047-1048-1049-1050-1051-1052-1053-1054-1055-1056-1057-1058-1059-1060-1061-1062-1063-1064-1065-1066-1067-1068-1069-1070-1071-1072-1073-1074-1075-1076-1077-1078-1079-1080-1081-1082-1083-1084-1085-1086-1087-1088-1089-1090-1091-1092-1093-1094-1095-1096-1097-1098-



COUNTY LOCATOR

A 10x10 grid of numbers from 1 to 100. The grid is as follows:

1	2	3	4	5	6	7	8	9	10
11	12	13	14	15	16	17	18	19	20
21	22	23	24	25	26	27	28	29	30
31	32	33	34	35	36	37	38	39	40
41	42	43	44	45	46	47	48	49	50
51	52	53	54	55	56	57	58	59	60
61	62	63	64	65	66	67	68	69	70
71	72	73	74	75	76	77	78	79	80
81	82	83	84	85	86	87	88	89	90
91	92	93	94	95	96	97	98	99	100

Diagonal lines are drawn from the top-left to the bottom-right, crossing out the numbers 12, 23, 34, 45, 56, 67, 78, 89, and 90.

TOWNSHIP LOCATOR

0	5	0	3	8	2	1
1	6	1	4	9	3	2
2	7	2	5	10	4	3
3	8	3	6	11	5	4
4	9	4	7	12	6	5
5	10	5	8	13	7	6
6	11	6	9	14	8	7
7	12	7	10	15	9	8
8	13	8	11	16	10	9
9	14	9	12	17	11	10
10	15	10	13	18	12	11
11	16	11	14	19	13	12
12	17	12	15	20	14	13
13	18	13	16	21	15	14
14	19	14	17	22	16	15
15	20	15	18	23	17	16
16	21	16	19	24	18	17
17	22	17	20	25	19	18
18	23	18	21	26	20	19
19	24	19	22	27	21	20
20	25	20	23	28	22	21
21	26	21	24	29	23	22
22	27	22	25	30	24	23
23	28	23	26	31	25	24
24	29	24	27	32	26	25
25	30	25	28	33	27	26
26	31	26	29	34	28	27
27	32	27	30	35	29	28
28	33	28	31	36	30	29
29	34	29	32	37	31	30
30	35	30	33	38	32	31
31	36	31	34	39	33	32
32	37	32	35	40	34	33
33	38	33	36	41	35	34
34	39	34	37	42	36	35
35	40	35	38	43	37	36
36	41	36	39	44	38	37
37	42	37	40	45	39	38
38	43	38	41	46	40	39
39	44	39	42	47	41	40
40	45	40	43	48	42	41
41	46	41	44	49	43	42
42	47	42	45	50	44	43
43	48	43	46	51	45	44
44	49	44	47	52	46	45
45	50	45	48	53	47	46
46	51	46	49	54	48	47
47	52	47	50	55	49	48
48	53	48	51	56	50	49
49	54	49	52	57	51	50
50	55	50	53	58	52	51
51	56	51	54	59	53	52
52	57	52	55	60	54	53
53	58	53	56	61	55	54
54	59	54	57	62	56	55
55	60	55	58	63	57	56
56	61	56	59	64	58	57
57	62	57	60	65	59	58
58	63	58	61	66	60	59
59	64	59	62	67	61	60
60	65	60	63	68	62	61
61	66	61	64	69	63	62
62	67	62	65	70	64	63
63	68	63	66	71	65	64
64	69	64	67	72	66	65
65	70	65	68	73	67	66
66	71	66	69	74	68	67
67	72	67	70	75	69	68
68	73	68	71	76	70	69
69	74	69	72	77	71	70
70	75	70	73	78	72	71
71	76	71	74	79	73	72
72	77	72	75	80	74	73
73	78	73	76	81	75	74
74	79	74	77	82	76	75
75	80	75	78	83	77	76
76	81	76	79	84	78	77
77	82	77	80	85	79	78
78	83	78	81	86	80	79
79	84	79	82	87	81	80
80	85	80	83	88	82	81
81	86	81	84	89	83	82
82	87	82	85	90	84	83
83	88	83	86	91	85	84
84	89	84	87	92	86	85
85	90	85	88	93	87	86
86	91	86	89	94	88	87
87	92	87	90	95	89	88
88	93	88	91	96	90	89
89	94	89	92	97	91	90
90	95	90	93	98	92	91
91	96	91	94	99	93	92
92	97	92	95	100	94	93
93	98	93	96		95	94
94	99	94	97		96	95
95	100	95	98		97	96
96		96	99		98	97
97		97	100		99	98
98		98			100	99
99		99				100
100		100				

SUB-SHEET INDEX

LEGEND

PRIVATE LINE	AREA FROM DEED	10.14
CITY LIMIT LINE	AREA CALCULATED	10.81 Acre
CITY MAP LINE	SECTION (FROM DEED)	4
TO HIGHWAY LINE	QUARTER (FROM DEED)	4
SECTION LINE	QUARTER (CALCULATED)	4
PROPERTY LINE	INTERESTED HIGHWAY	1
ROAD ROW	U.S. HIGHWAY	2
ROAD TRAVEL	STATE HIGHWAY	3
PRIVATE ROAD	COUNTY HIGHWAY	4
ON TRAIL	RIGHT OF WAY	5
RAILROAD ROW	811 MARKINGS	6
WATER	PAVEMENT	7
LANDLOCK	PARCEL NUMBER	15
BLVD. BLVD.	SUB LOT NUMBER	29
MAJOR TRANSMISSION	MAJOR LOT NUMBER	30
CONFLICT	MAJOR LOT NO. 1	31
	MAJOR LOT NO. 2	32
	MAJOR LOT NO. 3	33
	MAJOR LOT NO. 4	34
	MAJOR LOT NO. 5	35
	MAJOR LOT NO. 6	36
	MAJOR LOT NO. 7	37
	MAJOR LOT NO. 8	38
	MAJOR LOT NO. 9	39
	MAJOR LOT NO. 10	40
	MAJOR LOT NO. 11	41
	MAJOR LOT NO. 12	42
	MAJOR LOT NO. 13	43
	MAJOR LOT NO. 14	44
	MAJOR LOT NO. 15	45
	MAJOR LOT NO. 16	46
	MAJOR LOT NO. 17	47
	MAJOR LOT NO. 18	48
	MAJOR LOT NO. 19	49
	MAJOR LOT NO. 20	50
	MAJOR LOT NO. 21	51
	MAJOR LOT NO. 22	52
	MAJOR LOT NO. 23	53
	MAJOR LOT NO. 24	54
	MAJOR LOT NO. 25	55
	MAJOR LOT NO. 26	56
	MAJOR LOT NO. 27	57
	MAJOR LOT NO. 28	58
	MAJOR LOT NO. 29	59
	MAJOR LOT NO. 30	60
	MAJOR LOT NO. 31	61
	MAJOR LOT NO. 32	62
	MAJOR LOT NO. 33	63
	MAJOR LOT NO. 34	64
	MAJOR LOT NO. 35	65
	MAJOR LOT NO. 36	66
	MAJOR LOT NO. 37	67
	MAJOR LOT NO. 38	68
	MAJOR LOT NO. 39	69
	MAJOR LOT NO. 40	70
	MAJOR LOT NO. 41	71
	MAJOR LOT NO. 42	72
	MAJOR LOT NO. 43	73
	MAJOR LOT NO. 44	74
	MAJOR LOT NO. 45	75
	MAJOR LOT NO. 46	76
	MAJOR LOT NO. 47	77
	MAJOR LOT NO. 48	78
	MAJOR LOT NO. 49	79
	MAJOR LOT NO. 50	80
	MAJOR LOT NO. 51	81
	MAJOR LOT NO. 52	82
	MAJOR LOT NO. 53	83
	MAJOR LOT NO. 54	84
	MAJOR LOT NO. 55	85
	MAJOR LOT NO. 56	86
	MAJOR LOT NO. 57	87
	MAJOR LOT NO. 58	88
	MAJOR LOT NO. 59	89
	MAJOR LOT NO. 60	90
	MAJOR LOT NO. 61	91
	MAJOR LOT NO. 62	92
	MAJOR LOT NO. 63	93
	MAJOR LOT NO. 64	94
	MAJOR LOT NO. 65	95
	MAJOR LOT NO. 66	96
	MAJOR LOT NO. 67	97
	MAJOR LOT NO. 68	98
	MAJOR LOT NO. 69	99
	MAJOR LOT NO. 70	100

[illegible]

SECTION 35

SEE MAP
58-23-07

SEE MAP
58-23-07-36

03Z