



20031027000715150 Pg 1/6 26.00
Shelby Cnty Judge of Probate, AL
10/27/2003 11:02:00 FILED/CERTIFIED

United States Department of the Interior

BUREAU OF LAND MANAGEMENT

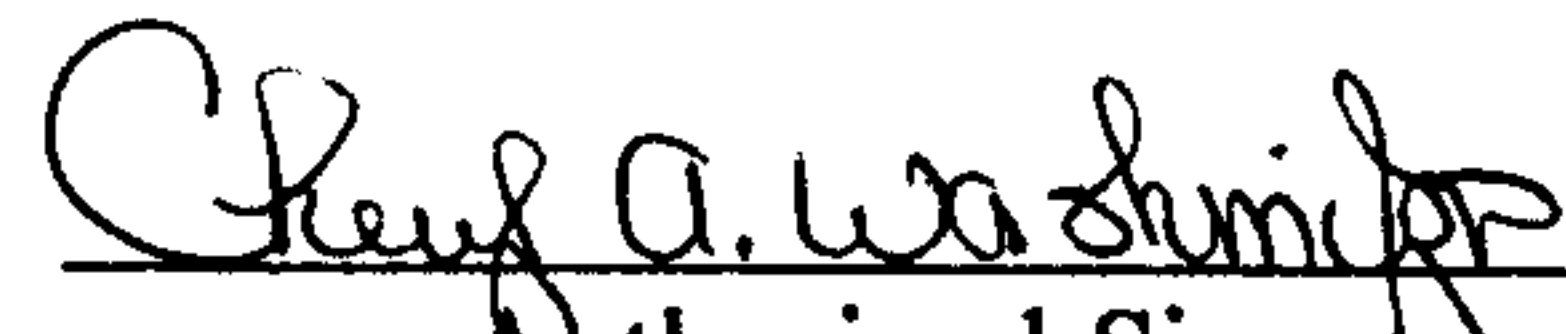
Eastern States
7450 Boston Boulevard
Springfield, Virginia 22153

JUN 30 2003

TO WHOM IT MAY CONCERN;

I HEREBY CERTIFY THAT the attached reproduction(s) is an exact copy of the official document on file in this office.

IN TESTIMONY WHEREOF I have hereunto subscribed my name and caused the seal of this office to be affixed on the above day and year.




Authorized Signature

Telephone (703)440-1600 or Fax (703)440-1609

ES 1845.1 (June 1993)

543
PHB

A



of

List 906.

Alabama & Tennessee Rail Road

Tuscaloosa

15 Miles

Act 3 June 1856

For base tracts see
rearranged list
filed July 27, 1894

Posted in Tract Books

Nov. 17 - 1859 -

79906
94

W. B. Walworth
1855

545
JH2

B

Alabama and Tennessee Rail Road

List of lands in the District of lands subject to Sale at Tuscaloosa Alabama, Out side of the six and within the fifteen mile limits of the Reserve to satisfy the grant made to the State of Alabama, by the act of Congress approved the 3d of June 1856, Entitled "an act granting public lands in alternate sections to the State of Alabama to aid in the Construction of Certain Rail Roads in said State". Being the lands selected by the Agent of the Governor of the State of Alabama from the lands of the United States in alternate sections and parts of sections designated as odd numbers nearest to the tier of sections within the six sections in width on each side of the Rail Road from Selma to Gadsden in said State, and in lieu of the lands in the alternate sections designated by odd numbers within said six sections in width, which the United States had legally "sold or otherwise appropriated, or to which the rights of pre-emption had attached".

Approved
May 24th 1859

Noted on Tract Books
Nov 17th 1859
(Signed) W. B. Walworth

South of base line and East of ⁵Huntsville Principal Meridian.

Alabama and Tennessee

RAILROAD LIST.


15 Mile limits

Tuscaloosa District.

No.	Parts of Section.	Section.	Township.	Range.	Acres.	REMARKS.
Amount brought up					38,682 73	
	E 1/2 NE 1/4 + SW 1/4 NE 1/4 + SE 1/4	31	18 S 12 E		280 11	✓ ✓ 0
	NW 1/4 NE 1/4 + W 1/2 NW 1/4 + SE SW 1/4	33	"	"	160 19	✓ ✓
	NE 1/4 SE 1/4 + W 1/2 NW 1/4 + SW 1/4	35	"	"	281 44	✓ ✓
	E 1/2 NE 1/4 + NE 1/4 SE 1/4	1	19 S 2 E		120 08	✓ ✓
	W 1/2 SE 1/4 + SW 1/4	5	"	"	200 41	✓ ✓
	N 1/2 Sec + E 1/2 SE 1/4 + NW SW 1/4	7	"	"	440 83	✓ ✓
	SW 1/4 SE 1/4 + NW SW 1/4	17	"	"	80 20	✓ ✓
	W 1/2	19	"	"	321 38	✓ ✓
	NE SW 1/4	31	"	"	40 12	✓ ✓
	SE NE 1/4 + SE 1/4	1	17 S 13 E		199 70	✓ ✓ 0
	S 1/2 NE 1/4 + SE 1/4	11	"	"	239 03	✓ ✓ 230 55 Pa. p. 8
	SE NW 1/4 + W 1/2 NW 1/4	13	"	"	120 12	✓ ✓ 0
	NW SE 1/4	15	"	"	40 04	✓ ✓ 0
	NE 1/4 + S 1/2 NW 1/4 + N 1/2 SW 1/4	23	"	"	320 08	✓ ✓ 0
	NE 1/4 + SE NW 1/4	27	"	"	201 40	✓ ✓ 0
	SE SW 1/4 + W 1/2 SW 1/4	33	"	"	124 06	✓ ✓ 0
	NE NE 1/4 + SE SE 1/4 + N 1/2 NW 1/4	5	18 S 13 E		159 50	✓ ✓ 0
	SW NW 1/4 + NW SW 1/4	11	"	"	80 50	✓ ✓ 0
	SW NE 1/4 + SE 1/4	17	"	"	199 20	✓ ✓ 0
	NE 1/4 + W 1/2 SE 1/4 + SE SW 1/4	21	"	"	279 67	✓ ✓
	NE 1/4 + NW NW 1/4	29	"	"	199 87	✓ ✓ 0
	NW NE 1/4 + N 1/2 NW 1/4	31	"	"	123 75	✓ ✓ 0
	NW NW 1/4	33	"	"	40 00	✓ ✓ 0
	SW NW 1/4 + S 1/2 SW 1/4	13	16 S 14 E		120 00	✓ ✓ 0
	SW NE 1/4 + E 1/2 NW 1/4 + SW 1/4	23	"	"	280 60	✓ ✓ 0
	N 1/2 NW 1/4 + N 1/2 SW 1/4	27	"	"	160 80	✓ ✓
	E 1/2 SE 1/4	29	"	"	80 10	✓ ✓
	NE NE 1/4 + W 1/2 NE 1/4 + N 1/2 NW 1/4					✓
	+ NW SW 1/4	33	"	"	332 32	✓ ✓
	NW NW 1/4	15	17 S 14 E		40 00	✓ ✓
	SE SE 1/4 + NE SW 1/4	19	"	"	79 91	✓ ✓
	E 1/2 NW 1/4 + NW NW 1/4	21	"	"	120 03	✓ ✓
	SE NE 1/4 + W 1/2 NE 1/4 + NW SE 1/4					✓
	+ E 1/2 NW 1/4 + NW NW 1/4 + NE SW 1/4	29	"	"	320 00	✓ ✓

Total 44,368 17

Amount carried over



[Between the Six and Fifteen mile Limits.]

General Land Office,

6

21st May, 1859.

J. Joseph Wilson acting, COMMISSIONER OF THE GENERAL LAND OFFICE,
do hereby certify, that the foregoing on pages 1 to 5
inclusive, is a true and correct list of the tracts of land selected by the agent of the State
of Alabama, OUTSIDE OF THE SIX, AND WITHIN THE FIFTEEN MILE LIMITS, under the
act of Congress approved 3d June 1856 entitled "An act granting public
lands in alternate sections to the State of Alabama to aid in the
construction of certain Rail Roads in said State", within the district
of lands subject to sale at Tuscaloosa Alabama
the said selections being from the lands of the United States, in the alternate
numbered by odd numbers, most contiguous to the tier of section
width on each side of the Rail Road from State
Road

and being
within sa
legally sold, or to which the right of Pre-emption had legally accrued,
at which the rights of the State inured under said grant; and they are now submitted
for the approval of the Secretary of the Interior, in accordance with the requirements
of the act of 3d June 1856, subject to all its conditions, and to any valid
interference with the tracts embraced in the foregoing list.

In testimony whereof, I have hereunto subscribed my name, and caused
the SEAL OF THE GENERAL LAND OFFICE to be affixed, at the City of
on the day and year first herein above written.

J. Joseph Wilson
Acting COMMISSIONER.

DEPARTMENT OF THE INTERIOR,

May 24th, 1859

Approved, subject to the conditions and rights above mentioned.

