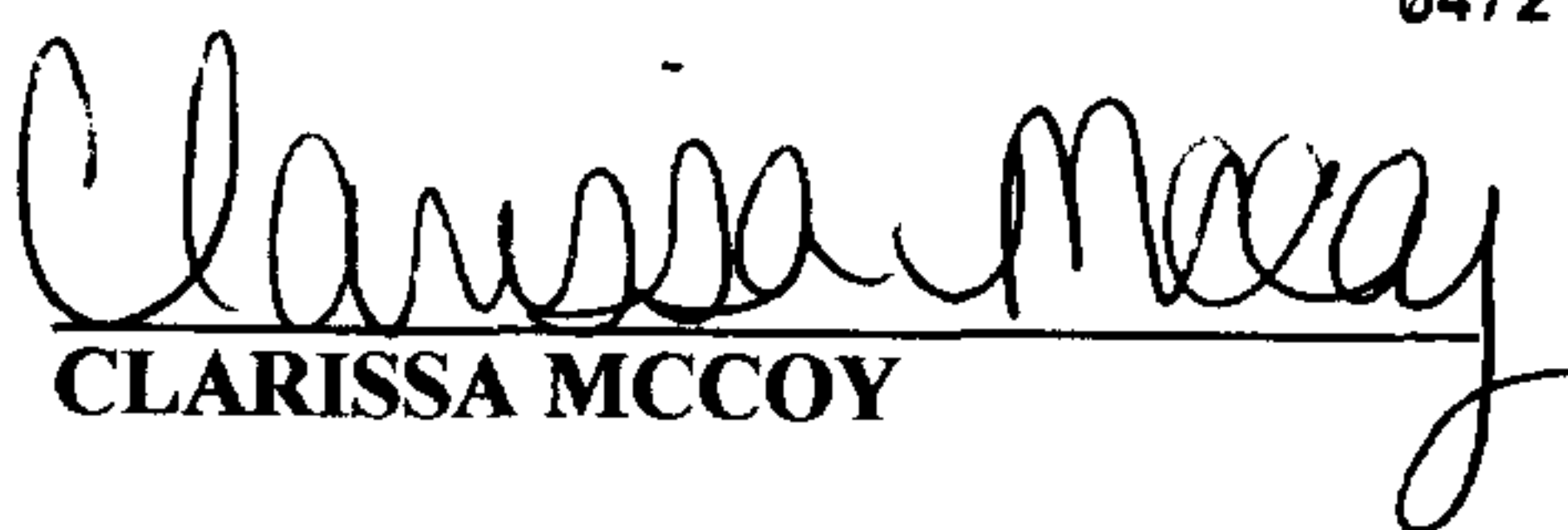


THIS INSTRUMENT PREPARED BY:
FIRST FINANCIAL BANK
P.O. BOX 1754
EL DORADO, AR 71731-9983


CLARISSA MCCOY

RELEASE JOHNSON 1008526

KNOW ALL MEN BY THESE PRESENT


That in consideration of full payment of all indebtedness mentioned in a certain MORTGAGE/DEED OF TRUST dated **JULY 30, 1993** in Book **INST# 1993-23705** at Page **XXXX** in the Recorder's Office in and for **SHELBY** County and executed by **DAVID MARTIN JOHNSON AND WIFE JANICE O. JOHNSON** and original MORTGAGEE/TRUSTEE/LENDER, **CASTLE MORTGAGE CORPORATION** on the following property, all located in **SHELBY** County **ALABAMA** to-wit:

******SEE ATTACHED LEGAL DESCRIPTION******

The lien on the property above mentioned is hereby discharged and released in full this **25TH** day of **MARCH 2003**

GIVEN under my hand and seal, day and year above mentioned

**FIRST FINANCIAL BANK
EL DORADO, ARKANSAS**



JIM BLACK, VICE PRESIDENT (SEAL)



ACKNOWLEDGEMENT
STATE OF: **ARKANSAS**
COUNTY: **UNION**

BE IT REMEMBERED, That on this day come before me, the undersigned, a Notary Public within and for county and state aforesaid, duly commissioned and acting **JIM BLACK, VICE PRESIDENT OF LOAN SERVICING**, of **FIRST FINANCIAL BANK, EL DORADO, ARKANSAS** to me well known as the person executing the foregoing instrument of writing and state that she had executed the same for the consideration and purposes therein mentioned and set forth and was duly authorized to execute said release.

WITNESS my hand and seal as such Notary Public on this **1ST** day of **APRIL 2003** .


NOTARY PUBLIC: CLARISSA MCCOY

COMMISSION EXPIRES: 4-10-2012

CERTIFICATE OF RECORD

STATE OF _____
COUNTY OF _____

I, _____, Circuit Clerk and Ex-Officio Recorder for the county aforesaid, do hereby certify the annexed and foregoing instrument of writing was filed for record in my office on the _____ day of _____ A.D. _____, at _____ o'clock ____ M. and the same is now duly recorded with the acknowledgments and certificates thereon, in Record Book _____, Page _____

CIRCUIT CLERK AND EX-OFFICIO RECORDER

D.C.



EXHIBIT "A"

A parcel of land situated part in the NE 1/4 of the SW 1/4 and part in the NW 1/4 of the SW 1/4 of Section 15, Township 21 South, Range 3 West, described as follows: Commence at the SE corner of the NE 1/4 of the SW 1/4 of Section 15, and go South 89 degrees, 52 minutes, 26 seconds West along the South boundary of said 1/4 - 1/4 Section 1138.13 feet to the point of beginning; thence continue along previous course 185.46 feet to the SW corner of said 1/4 - 1/4 Section; thence South 89 degrees, 51 minutes, 10 seconds West for 32.50 feet; thence North 06 degrees, 29 minutes, 39 seconds West for 654.95 feet to the South boundary of Red Oak Drive; thence North 89 degrees, 45 minutes, 15 seconds East along said South boundary for 215.00 feet; thence South 06 degrees, 44 minutes, 48 seconds East for 655.72 feet to the point of beginning, Shelby County, Alabama.

Inst # 1993-23705

08/11/1993-23705
09:33 AM CERTIFIED
SHELBY COUNTY JUDGE OF PROBATE
007 MJS 180.70